*Atlas 1060.2.F2.1917

No. ~~Map 1014.26~~

THE TRUSTEES OF THE PUBLIC LIBRARY OF THE CITY OF BOSTON
LVX OMNIVM CIVIVM
1852 · 1878

HOTEL POWHATAN

EUROPEAN PLAN

FIREPROOF

Two blocks west of the White House

HOME OF THE

AUTO TOURIST

Rooms with running water
$1.50 and $2.00 per day

Rooms with private bath
$2.50 per day and up

Parlor suites
$5.00 per day and up

SPECIAL DISCOUNT TO AUTO TOURISTS

Beautiful roof garden overlooking Potomac River and surrounding country where meals will be served in summer from 6 to 12 P. M.

E. C. OWEN, Manager

HOTEL POWHATAN

PENNSYLVANIA AVENUE, 18th AND H STREETS

WASHINGTON, D. C.

CONTENTS

Arrangement has much to do with convenience. A careful reading of this page will show that the information given is the KEY to the quick location of the Route Reading Matter and the MAPS of any of the sections of the Northeastern States and Canada, as covered by THE RED ROAD BOOK.

FIRST SECTION

CONTAINS THE ROAD READINGS OF TRUNK LINE ROUTES of the Northeastern States and Canada, (the Index page of which is 6) ..... pages 6—80

SECOND SECTION

CONTAINS THE MAPS OF THE NEW ENGLAND STATES AND CANADA ..... pages 82—116
Key plate ..... page 82
The detailed maps of the White Mountains ..... pages 117—126
The detailed maps of Cape Cod ..... pages 127—129

THIRD SECTION

CONTAINS THE MAPS OF NEW YORK, NEW JERSEY AND PENNSYLVANIA ..... pages 131—152
Key plate ..... page 130

FOURTH SECTION

CONTAINS THE MAPS OF MARYLAND, DELAWARE AND VIRGINIA ..... pages 156—170
Key plate ..... page 154

FIFTH SECTION

CONTAINS THE DETAILED CITY AND TOWN MAPS ..... Index of maps page 252

OF SPECIAL NOTE

Points of Historic Interest in New England ..... page 81
Ferries across the Sound and Hudson River ..... page 173
Advertisers index ..... page 253
Population and location index for New England ..... page 248
Population and location index for Middle States ..... page 238
Population and location index for Middle Atlantic States ..... page 155
Special map of Lake Winnepesaukee ..... page 211
General Road Mileage Table for New England ..... page 83
General Road Mileage Table for Middle States ..... page 153

THE RED ROAD BOOK

— FOR —

NEW ENGLAND
NEW YORK
PENNSYLVANIA

NEW JERSEY
DELAWARE

MARYLAND
VIRGINIA
WEST VIRGINIA

Touring Information:

250 SECTIONAL PLATES AND CITY STREET MAPS

Detailed topographical Road Maps of the White Mountains. Detailed topographical maps showing Trails, Lakes and Ponds in the fishing and hunting sections of Maine

Published by

THE BULLARD COMPANY

46 Cornhill, Boston, Mass.

Copyrighted by THE BULLARD COMPANY, 1917

Price, $2.00

SEE PAGE 85 FOR CONVENTIONAL SIGNS USED

NOTE:—In the INDEX OF ROUTES, some routes, which are of short extent are found within (a part of) other longer routes. In such cases the shorter (included routes) are given the same number as that of the route in which they are found.

In general, the routes follow in sequence of numbers, and a certain logical sequence of routes.

Please use and familiarize yourself with the "NORTHEASTERN STATES" routes map, on page 7. Small places are not shown upon the NORTHEASTERN STATES map, hence to find their location, and whether they are on a route or not, seek the town index in the back of THE RED ROAD BOOK, which will refer you to the map plate in the body of the book, upon which is located the sought-for town; then see if the road, upon which is the sought-for town, goes to cities of importance, whence reading routes, emanate, then come back to this NORTHEASTERN STATES map to locate the route desired.

Since there are 10,000 places shown upon the maps of THE RED ROAD BOOK, you can find the sought-for town on the road map plates, if not in the route readings.

Our book is a combination of routes and maps, with especial emphasis on maps, which we feel is the greater demand of the travelling public.

PUBLISHERS.

This Book is the property of Public Library, Boston, Mass.

Telephone _____ **City** _____ **State** _____

Hotel Belmont, N. Y. City, see page 172

INDEX OF ROUTES

	No.
Albany—Bennington	92
Albany—Binghamton	17
Albany—New York	18
Albany—North Adams	62
Albany—Oneonta	17
Albany—Pittsfield	216
Albany—Plattsburg	63
Albany—Poughkeepsie	18
Albany—Saratoga	63
Albany—Syracuse	65
Albany—Utica	65
Atlantic City—Cape May	75
Atlantic City—New York	275
Atlantic City—Phila.	277
Augusta—Bangor	37A
Augusta—Jackman	38
Augusta—Lewiston	237
Augusta—Portland	237
Augusta—Rangeley Lakes	39
Baltimore—Gettysburg	79
Baltimore—Philadelphia	278
Baltimore—Washington	78
Bangor—Augusta	237A
Bangor—Bar Harbor	42
Bangor—Calais	44
Bangor—Rockland	243
Bar Harbor—Bangor	242
Bedford—Gettysburg	293
Bedford—Pittsburg	93
Bellows Falls—Greenfield	208
Bellows Falls—Worcester	205
Bennington—Albany	292
Binghamton—Albany	217
Binghamton—Hornell	85
Binghamton—Pittsfield	211
Binghamton—Scranton	84
Binghamton—Syracuse	267
Boston—Buzzards Bay and Cape Cod	89A
Boston—Concord, N. H. (Via Lowell)	45
Boston—Fall River	88
Boston—Fitchburg	61
Boston—Keene	90
Boston—New Bedford	89
Boston—Newburyport	31
Boston—Newport	88
Boston—Plymouth	28
Boston—Providence	227
Boston—Worcester	1
Buffalo—Hornell	286
Buffalo—Niagara Falls	86A
Buffalo—Syracuse	266
Burlington—Montreal	56
Burlington—Rutland	257
Calais—Bangor	244
Cape May—Atlantic City	275
Cape May—New York	275
Cape May—Philadelphia	277A
Catskills—Pittsfield	211
Claremont—Greenfield	208
Claremont—Lake Sunapee—Concord	247
Claremont—Manchester, Vt.	55
Claremont—Springfield	208
Claremont—White Mts. (Via White River Jct.)	53
Concord, N. H.—Boston (Via Lowell)	245
Concord—Keene	46
Concord—Lake Sunapee—Claremont	47
Concord—White Mts.	48
Conway—Portland	236
Danbury—New Haven	220
Danbury—Poughkeepsie	213
Delaware Water Gap—Scranton	283
Delaware Water Gap—Trenton	83
Elizabethtown—Vergennes	258
Elmira—Harrisburg	282
Falmouth—Newport	30
Fitchburg—Boston	261
Fitchburg—Greenfield	260
Fitchburg—Worcester	205
Gettysburg—Baltimore	279
Gettysburg—Bedford	93
Gettysburg—Harrisburg	81
Gettysburg—Philadelphia	280
Gettysburg—Pittsburg	93
Greenfield—Bellows Falls	8
Greenfield—Claremont	8
Greenfield—Fitchburg	60
Greenfield—North Adams	259
Greenfield—Springfield	208
Harrisburg—Elmira	82
Harrisburg—Gettysburg	281
Hartford—New Haven	7
Hartford—New London	222
Hartford—Pittsfield	215
Hartford—Springfield	207
Hornell—Binghamton	285
Hornell—Buffalo	86
Hudson, N. Y.—Pittsfield	211
Jackman—Augusta	238
Jackman—Quebec	40
Jamestown—Pittsburg	287
Keene—Concord	246
Keene—Worcester	205
Lakewood, N. J.—New York	275
Lowell—Worcester	204
Malone—Montreal	71
Malone—Ogdensburg	270
Malone—Saranac Lake	73
Manchester, Vt.—Claremont	255
Montreal—Burlington	256
Montreal—Malone	271
Montreal—Newport, Vt.	252
Montreal—Plattsburg	264
Montreal—Quebec	72
Narragansett Pier—Newport, R. I.	226
Newburyport—Boston	231
Newburyport—Portsmouth	32
Newburyport—Worcester	204
New Haven—Danbury	20
New Haven—Hartford	207
New Haven—New London	21
New Haven—New York	219
New Haven—Springfield	207
New London—Hartford	22
New London—New Haven	221
New London—Providence	23
New London—Worcester	202
Newport, R. I.—Boston	288
Newport, R. I.—Falmouth	230
Newport, R. I.—Narragansett Pier	26
Newport, R. I.—Providence	225
Newport, Vt.—Montreal	52
Newport, Vt.—Quebec	51
Newport, Vt.—St. Johnsbury	250
New York—Albany	218
New York—Atlantic City	75
New York—Cape May	75
New York—Lakewood, N. J.	75
New York—New Haven	19
New York—Philadelphia	76
New York—Pittsfield	210
New York—Poughkeepsie	218
Niagara Falls—Buffalo	286A
North Adams—Albany	262
North Adams—Greenfield	59
North Adams—Pittsfield	214
North Adams—Rutland	14
Ogdensburg—Malone	70
Ogdensburg—Watertown	269
Oneonta—Albany	217
Philadelphia—Atlantic City	77
Philadelphia—Baltimore	78
Philadelphia—Cape May	77A
Philadelphia—Gettysburg	80
Philadelphia—New York	276
Philadelphia—Washington	78
Pittsburg—Bedford	293
Pittsburg—Gettysburg	293
Pittsburg—Jamestown	87
Pittsfield—Albany, N. Y.	16
Pittsfield—Binghamton	11
Pittsfield—Catskills	11
Pittsfield—Hartford, Conn.	15
Pittsfield—Hudson, N. Y.	11
Pittsfield—New York	10
Pittsfield—North Adams	14
Pittsfield—Poughkeepsie	12
Pittsfield—Rutland, Vt.	14
Pittsfield—Springfield	209
Plattsburg—Albany	263
Plattsburg—Montreal	64
Plattsburg—Saranac Lake	274
Plymouth—Boston	228
Plymouth—Providence	224
Plymouth—Provincetown	29
Portland—Augusta	37
Portland—Bangor	37
Portland—Conway, N. H.	36
Portland—Lewiston	37
Portland—Portsmouth	235
Portland—Rockland	41
Portsmouth—Newburyport	232
Portsmouth—Portland	35
Portsmouth—White Mts.	33
Poughkeepsie—Albany	218
Poughkeepsie—Danbury, Conn.	13
Poughkeepsie—New York	18
Poughkeepsie—Pittsfield	212
Providence—Boston	27
Providence—New London	223
Providence—Newport	25
Providence—Plymouth	24
Providence—Worcester	203
Provincetown—Falmouth	29
Quebec—Jackman	240
Quebec—Montreal	272
Quebec—Newport	251
Rangeley Lakes—Augusta	239
Rockland—Bangor	43
Rockland—Portland	241
Rutland—Burlington	57
Rutland—North Adams	214
Rutland—Pittsfield	214
Rutland—White River Jct.	254
Saranac Lake—Malone	273
Saranac Lake—Plattsburg	74
Saratoga—Albany	263
Scranton—Binghamton	284
Scranton—Delaware Water Gap	83
Springfield—Claremont	8
Springfield—Greenfield	8
Springfield—Hartford	7
Springfield—New Haven	7
Springfield—Pittsfield	9
Springfield—Worcester	206
St. Johnsbury—Newport, Vt.	50
Syracuse—Albany	265
Syracuse—Binghamton	67
Syracuse—Buffalo	66
Syracuse—Utica	265
Syracuse—Watertown	68
Trenton—Delaware Water Gap	283
Utica—Albany	265
Utica—Syracuse	65
Vergennes—Elizabethtown	58
Washington—Baltimore	278
Washington—Philadelphia	278
Watertown—Ogdensburg	69
Watertown—Syracuse	268
White Mts.—Burlington, Vt.	49
White Mts.—Claremont	253
White Mts.—Concord	248
White Mts.—Portsmouth	233
White River—Rutland	54
Worcester—Bellows Falls	5
Worcester—Boston	201
Worcester—Fitchburg	5
Worcester—Keene	5
Worcester—Lowell	4
Worcester—Newburyport	4
Worcester—New London	2
Worcester—Providence	3
Worcester—Springfield	6

LONGFELLOW'S WAYSIDE INN, SO. SUDBURY, MASS. See page 254

HOTEL LENOX
Boston

BOYLSTON and EXETER STS.

Convenient to Everywhere

NORTH EASTERN STATES MAP

TO SHOW

ROUTE NUMBERS

The Route numbers and directions shown thus. 38 → ← 238

The Red Road Book

Holt, Renfrew & Co., Ltd.—see page 231

Hotel Powhatan, Washington, D. C.—see page 3

ROUTE 1
BOSTON-WORCESTER
41 Miles

(Red banded guide poles)

Miles

0.0 **Boston.** From Hotel Puritan, Commonwealth Ave. go west to

0.2 Trolley fork (U. S. Tire Bldg., in range) turn right with trolley (tracks in central esplanade) and continue on the Avenue to

1.5 Packard Car Bldg., (on right.) Turn left with trolley into winding boulevard (still the Avenue) following Commonwealth Ave., to

8.8 **Auburndale,** passing Norumbega Park on left, crossing river and take the

10.7 **Second** road to the right, a winding and at times dangerous, for

11.5 **Weston,** end of road at village centre. Turn left and bear to the right at the next fork on to

14.8 **Wayland.** Cross trolley onto State Road.

15.3 Cross R. R. and then river, then

17.7 **South Sudbury.** Cross R. R., passing Longfellow's Wayside Inn

22.9 Fork, bear right

24.6 Turn left at fountain

24.9 Turn right into Main St.

25.2 **Marlboro.** City Hall on left

25.5 Monument at fork, bear left. Straight on to road to the left with trolley, skirting the lake

26.1 Straight on over cut off, leaving trolley, but meeting it again at foot of hill, then on through to

ROUTE 201
WORCESTER-BOSTON
41 Miles

(Red banded guide poles)

Miles

0.0 **Worcester.** From City Hall go east on Front Street.

0.3 Go under R. R. and through four-corners.

0.5 Fork bear left with branch trolley into Shrewsbury St.

1.9 End of road, turn right. Cross causeway.

3.5 Fork, bear left with trolley.

5.5 **Shrewsbury.**

10.0 **Northboro.** Cross R. R. Follow main macadam.

15.7 **Marlboro.** City Hall on right.

16.0 Stone fountain; turn left.

16.3 Stone fountain; turn right.

16.7 Forks; bear right. Longfellows Wayside Inn.

22.7 Cross R. R.

23.0 Cross R. R.

23.2 **S. Sudbury.**

25.6 Cross R. R.

26.1 **Wayland.** Cross trolley.

29.4 **Weston.** Bear right at flag pole and immediately turn right. (Beside Library.)

30.1 End of road; turn right.

30.2 Turn reft.

32.0 Irregular four-corners, bear left.

32.8 Cross bridge and meet trolley on Commonwealth Ave. Follow Commonwealth Ave., boulevard, which has double line of trolley, to

40.7 **Packard Car Bldg.,** (Allston) bearing right on this Ave., passing United States Tire

40.9 **Building,** then bearing slight to right, with fenced-in trolley at left; over bridge to

ROUTE 1—Continued

30.9 **Northboro.** Cross R. R. on to

35.2 **Shrewsbury**

35.5 Fork, bear left with trolley

39.9 Fork, bear left with trolley into Shrewsbury St.

40.9 Pass Union Sta., going under R. R. bridge into Front St., to Main (City Hall)

41.2 **Worcester**

ROUTE 2
WORCESTER-NEW LONDON
75 miles

(Blue banded guide poles)

Miles

0.0 **Worcester.** City Hall Park go west on Main St. Left fork at P. O. on Southbridge St. Under R. R. across bridge.

7.7 Left fork. Straight through

8.6 **North Oxford** and

11.9 **Oxford.** Straight on.

16.5 **Webster.** Straight ahead. Pass lake.

19.4 Right fork over R. R.

22.5 At crossroads turn right to

24.0 **Thompson.**

24.6 Right fork on macadam.

25.2 Bear right, under R. R.

25.7 Turn left with trolley.

28.2 Right fork.

28.3 **Putnam.**

28.6 End of street, turn right. Under R. R. bridge and next left. Under R. R.

31.4 Left fork, through **Attawaugan.**

32.9 Right fork, through **Killingley.** Cross R. R. and turn sharp left. Cross R. R. with trolley, and right through **Elmville.** Follow trolley through

36.9 **Danielson.** Straight on Main St. Cross R. R.

37.2 Turn left on Water St. Follow trolley through **Wauregan** and **Central Village.** Cross R. R.

43.5 Right fork over bridge. Cross R. R. into

45.9 **Plainfield.**

46.3 Right fork. Turn right 47.4. Left fork 47.9. (Do not cross R. R.)

ROUTE 201—Continued

41.1 **Hotel Puritan. Boston.**

ROUTE 202
NEW-LONDON-WORCESTER
75 Miles

(Blue banded guide poles)

Miles

0.0 **New London.** Go north on Williams St. Into North Main St. Straight on.

3.3 Right fork. Through **Bartlett, Uncasville, 6.3.**

8.8 **Mohican Hill, Trading Cove** 10.8,

12.3 **Thamesville.**

12.6 Turn right with trolley across R. R. and bridge. Bear right with trolley on Main St.

13.1 **Norwich.** Straight on with trolley, into East Main Street. Take left fork through

15.0 **Greenville.**

17.5 Turn right at second road beyond baseball grounds.

18.0 Bear left. Take left fork.

19.8 Turn left and at end of road bear left. Under

20.5 R. R.

21.0 **Newent.** Pass church, and turn right up hill, right fork down hill. Under R. R.

22.7 Bear left. Cross bridge and R. R.

23.0 **Jewett City.** Leaving Village take right fork.

24.5 At next fork bear left, and shortly take right fork.

29.0 At cross roads turn left to

30.0 **Plainfield.**

32.0 Left fork. Cross R. R. Cross bridge through **Central Village.** Cross R. R. and trolley. Bear right, around school house. Follow trolley on Dyer

ROUTE 2—Continued

49.2 Right fork. Through crossroads.

51.1 Turn right, down hill.

53.9 **Jewett City.** Cross R. R. and bridge.

54.5 Turn right, under R. R. into

55.9 **Newent.** Left fork. Under R. R. and bear left.

56.7 Turn right. End of road, turn right.

58.9 Turn right, down hill, past **Taft Station.**

62.6 **Norwich.** Follow trolley on Main Street. Over two bridges and turn left on Thames St. Follow trolley through

63.6 **Thamesville, Trading Cove Mohican Hill** 64.6.

68.6 **Uncasville**

69.1 **Montville.** Straight ahead into North Main Street. Bear right into Williams St. to Broad St.

75 **New London.**

ROUTE 3

WORCESTER-PROVIDENCE
43 Miles

(Yellow banded guide poles)

Miles

0.0 **Worcester.** City Hall out Front St. towards and by R. R. Depot. Turn right under R. R. into Grafton St. At Grafton Sq., bear right; go with trolley through Rice Sq. to Millbury Ave. Straight ahead to

6.0 **Millbury.** Turn right, then left, and follow the trolley through Wilkinsonville.

9.0 **Saundersville** and

10.5 **Farnumsville.** Follow the main road past

12.1 **Northbridge Sta.** to

16 **Whitins Sta.** Cross R. R. and follow trolley through N. Uxbridge to

18.7 **Uxbridge.** Straight ahead with R. R. through

ROUTE 202—Continued

St. turning left and at once right on Franklin, Water, and Main Sts.

39.0 **Danielson.** Straight on with trolley, through **Elmville** 41.0, **Killingley** 42.0. Cross R. R. and immediately turn right through **Attawaugan** 44.0.

44.5 Left fork, and one mile beyond left fork. Cross R. R., under R. R. into Main St.

47.5 **Putnam.** Follow trolley. End of road turn right.

50.5 Turn left on macadam, through

51.7 **Thompson** and **Brandy Hill.**

53.2 At crossroads go left over R. R. bridge. Cross R.R.

59.3 **Webster.** Straight on.

63.6 **Oxford** and **North Oxford.** Follow trolley through **West Auburn.**

69.9 Left fork. Cross R. R. bridge. Cross bridge and under two R. Rs. straight into Southbridge St. to City Hall.

75 **Worcester.**

ROUTE 203

PROVIDENCE-WORCESTER
43 Miles

(Yellow banded guide poles)

Miles

0.0 **Providence.** From Plaza (Union Sta. or City Hall) to foot of the College Hill to Main St. which runs at the base of the hill, turn left and continue on N. Main with trolleys past car barns. At drinking fountain in fork of roads go left with trolley. When the **double** trolleys turn right, then keep straight ahead into Lonsdale Avenue (single trolley). Straight ahead, skirting Pawtucket and Central Falls). Pass cemetery and take right fork (trolley goes left) and continue on through

ROUTE 3—Continued

23 **Millville.** Cross R. R. just beyond; and follow the trolley through

25.8 **Blackstone.** Go on to opposite edge of village, turn an obvious right to cross the R. R. Turn left on Blackstone St. cross R. R. direct to Monument Sq.

27.7 **Woonsocket.** Turn right into Main St. passing under R. R., and just beyond turn to the left. Cross the Court St. bridge over the river, taking fork into Hamlet Ave. Cross R. R. Turn left and right across bridge over river into the Cumberland road. Then comes an intersecting trolley which should be followed through

31.6 **Cumberland Hill** and Ashton to

35.6 **Berkeley.** 1.5 Miles beyond turn right, across R. R. bridge (over river) and across trolley into

37.6 **Lonsdale.** Straight ahead, south, until trolley intersects, which is to be followed, taking right fork into Lonsdale Ave. Proceed direct through thus skirting Central Falls and Pawtucket, until arrival at drinking fountain, when, bear right into N. Main St., following it to Providence, turning right at Market Sq. to Fork at Westminster and Weybosset Sts. (Turks Head), or going at right angle into to Plaza with public buildings around it.

43.6 **Providence.**

ROUTE 4

WORCESTER-NEWBUR'PORT
73 Miles

(Via Lowell)

(Blue, yellow, banded guide poles)

Miles

0.0 **Worcester.** From City Hall go east on Main St.

ROUTE 203—Continued

6.1 **Lonsdale.** Cross bridge over river; cross small bridge and R. R. When meeting trolley follow it through.

8 **Berkeley** and

8.9 **Ashton** to

12.5 **Cumberland Hill.** Straight on with trolley. Leaving trolley take

14. **Left Fork.** Follow main road, cross R. R. direct across Court St. bridge, over the river. Turn right into main St., passing under R. R. to Monument Sq. at

15.8 **Woonsocket.** Turn left into Blackstone St., cross R. R. and 3 blocks beyond turn right into Harris Ave. Follow river through

18 **Blackstone.** Follow the trolley on through

19.8 **Millville.** When the trolley turns to the right at (B. M.) keep ahead, straight on main road, crossing R. R. into

24.8 **Uxbridge.** Straight ahead with trolley through N. Uxbridge to

26.5 **Whitins Sta.** Bear across R. R. (the trolley turns to the left). Follow the R. R. right off

32 **Northbridge,** through

33.8 **Farnumsville** and

34.2 **Saundersville.** Follow trolley through Wilkinsonville. Where the trolley bears left near

37.6 **Millbury.** Turn right, past the cemetery. Turn left and follow trolley on Millbury Ave., through Rice Sq. to Grafton Sq. Bear left, go under R. R. at Union Sta., then bear left for Front St., continuing up Front St., to

43.6 **Worcester** City Hall.

ROUTE 204

NEWBURYPORT-WORCE'TER
73 Miles

(Via Lowell)

(Blue, yellow, banded guide poles)

Miles

0.0 **Newburyport.** From High and State St., go north-

ROUTE 4—Continued

0.6 At Lincoln Square curve left into Grove St. Keep right joining road from left.
1.8 Keep right at fountain into W. Boylston St.
2.9 **Barbers.** Cross R. R. Bear left with trolley.
5.3 Trolley goes left.
7.3 Right fork (trolley).
7.8 **W. Boylston.** Turn right under R. R. crossing Wachusett Reservoir.
8.5 Right fork leaving trolley.
10.1 Keep right on main road under R. R. into
14.1 **Clinton.** Turn right on Water St. (Trolley.)
14.3 Cross R. R. and turn left on High St. over R. R.
16.2 Curve right at Crossroads (not sharp right).
16.9 Turn left at Old Common, through Cross Roads.
20.7 **Still River.** Pass roads on left straight into
22.9 **Harvard.** Turn left at library and next right. Keep right on main road.
27.9 **Littleton Sta.** Turn left at road across R. R. Keep left into
29.5 **Littleton Center.** Curve left into
30.2 **Littleton Common.** Keep left at park.
31.3 **E. Littleton.** Cross R. R.
32.0 Pass road on right.
37.4 Cross R. R. at **Chelmsford Cent.** At park turn left. Follow trolley across R. R.
41.1 Bear right across R. R. bridge into Appleton St.
41.5 **Lowell.** To Merrimack Square, Merrimack and Bridge Sts., go north on Bridge St. with trolley.
41.7 Cross bridge over Merrimac River.
41.8 Turn right on 1st St., along Merrimac River. Follow trolley.
50.9 Straight on Haverhill St., leaving trolley, down grade.
51.4 Cross R. R.
51.5 **Lawrence.** Straight on Haverhill St. along north side of the Common.
52.3 Turn left on Jackson St. at end of Common.

ROUTE 204—Continued

west on High St. Pass Court House on left. Meet trolley.
1.8 Left with trolley at fork of 3 roads on fine macadam.
7.2 **West Newbury.** Straight
10.2 **Groveland.** Right fork across bridge over Merrimac River. Turn left at end of bridge. Road becomes Water St.
12.6 **Haverhill.** Straight with trolley through Washington Square into Washington St.
13.1 Under R. R. and left fork on River St. with trolley. Follow trolley along river.
19.9 Straight ahead on Swan St., leaving trolley.
20.3 Turn left on Jackson St.
20.9 Cross small bridge.
21.1 Turn right on Haverhill St., along north side of the Common.
21.9 **Lawrence.** Straight through
22.0 Cross R. R.
22.2 Up grade.
22.5 Meet trolley.
22.6 Follow trolley on macadam along Merrimac River into First St.
31.6 Turn left on Bridge St. Cross bridge over Merrimac River to Merrimack Square.
31.7 **Lowell.** From P. O. go west on Appleton St. Cross R. R. bridge and bear left on Chelmsford with trolley.
35.4 Cross R. R.
35.8 **Chelmsford Cent.** Turn right at Park leaving trolley. Cross R. R. at Sta. and turn left.
41 Right fork.
41.2 Curve right. Cross R. R. at **E. Littleton.** Through **Littleton Common.**
43.2 Left fork. Keep right.
43.7 **Littleton Cent.** Bear right at single road. Pass roads on right.
45.3 **Littleton Sta.** Cross R. R. and turn right.
45.8 Curve left. Left fork.
50.2 Turn left at end of street and immediately right at library.
50.3 **Harvard.** Straight with wires.

ROUTE 4—Continued

52.5 Cross small bridge over Spicket River. Straight on Jackson St.
53.1 Turn right on Swan St. Join trolley to **Haverhill.**
60.6 Under R. R. at station. Straight on Washington St. through Washington Square into Merrimack St.
60.8 **Haverhill.** Straight with trolley into Water St.
61.5 Right fork.
62.5 Left with trolley into Lincoln Ave.
63 Turn right on Groveland St. with trolley. Cross bridge over Merrimac River.
63.2 **Groveland.** Turn left with trolley at end of bridge.
66.2 **West Newbury.** Caution—for sharp curves.
71.6 Right with trolley on High St. at junction of several roads. Pass Court House to State St.
73.1 **Newburyport.**

ROUTE 204—Continued

51.2 Left fork into
52.5 **Still River.** Pass roads on right.
56.3 Turn right at end of road.
57 Bear left at crossroads (not sharp left).
59 Cross R. R. Turn next right with trolley.
59.2 **Clinton.** Turn left on Main St. Over R. R.
60 Right fork. Over R. R. bridge and under R. R. Follow trolley, across Reservoir.
65.5 **W. Boylston.** Under R. R. and turn left.
66.2 Right fork. Over R. R.
70.4 Right across R. R.
71.7 Left fork on Grove St. Follow trolley, keeping right to City Hall.
73.1 **Worcester.**

ROUTE 5

WORCESTER-FITCHBURG KEENE-BELLOWS FALLS, VT.

87 Miles

(Blue bands to Fitchburg)
(Yellow to Keene)

Miles
0.0 **Worcester.** City Hall. Go north on Main St. to
0.5 **Lincoln Sq.** Bear left with trolley into Salisbury St. At the fork is the
0.6 **Armory.** Bear right on grove St. to
1.7 W T in Chadwick Sq., right with trolley on West Boylston St., to
2.8 **Barbers Crossing**, at end of road turn left with trolley, by R. R. Sta. on to
4. 3 cors. take left with trolley over R. R. bridge, leaving trolley, and go right; then, straight ahead to a three
7.2 Road **Fork**, bear right to
7.7 **West Boylston.** Turn right under R. R. at Sta. then to the left. Over bridge keep ing to right at W T at fork and do not follow trolley.

ROUTE 205

BELLOWS FALLS-KEENE FITCHBURG-WORCESTER

87 Miles

(Yellow bands to Fitchburg,)
(Blue to Worcester.)

Gates Garage.

Miles
Bellows Falls. From City Hall go south on Westminster St., to
0.3 Four-corners at iron fountain in triangular green. Curve left across long iron bridge.
3.7 Three-corners, Station on left, turn square left. **Caution** —under R. R. at **Westminster Sta.** (on left). Cross new steel bridge (Connecticut River), curving left across R. R. at **Walpole Sta.** (on left). Ascend long grade, curving left into
4.6 **Walpole.** End of street, turn square right.
4.9 Fork, bear right and keep right at fork immediately beyond on "New Keene Road;" cross iron bridge 7.0, and R. R. 8.4.

ROUTE 5—Continued

8.3 Branch road, take left.
8.4 Trolley with us again, turn right just beyond here, then left under trolley tracks. Over R. R. bridge at Sterling Jct. Station. Curve left leaving trolley
10.9 **At 4 Cors.** Then turn right, joining trolley to Ster-
12.9 ling. At the road fork is a Park, go right with trolley, past park and Mon. to
13.1 4 Cors., turn left and keep with trolleys to
19.6 **Leominster.** On to the park and Mon., then take right fork with trolley on Main St., continuing on to
24.2 W T (3 cors.) taking right, then go over R. R. bridge to end of street and turn left on Main St., with trolley, thence into
24.5 **Fitchburg.** From City Hall go northwest on Main St. Keep left with trolley on River St.
24.8 Bear left across bridge. Straight under R. R. twice.
26.8 Right fork on Ashburnham Street, leaving trolley. Straight on main road, crossing bridges through **Blackburn** and
32.8 **Ashburnham.** Straight.
36.6 Cross R. R.
38.6 Cross R. Rs. into
41.1 **Winchendon.**
Winchendon Garage. Straight on. Keep right on main road.
43.2 Left fork, at R. R.
44.7 Cross R. R. at State Line.
44.9 Left fork. Straight.
50.3 **Fitzwilliam.** Turn right at park.
54 **Troy.** Right fork. Bear left across green. Straigh straight on.
54.5 Right fork.
55 Right fork across bridge. Down grade.
57.9 Turn left at cross roads. Cross R. Rs. through
60.7 **Marlboro.** Straight.
62.8 Cross R. R.
63.8 Left fork.
64.8 Turn right on Main St., on to

ROUTE 205—Continued

8.6 Fork, bear right across small iron bridge. **Caution**—narrow winding road with dangerous turns through woods.
10.2 Left fork, up grade.
10.6 **Westmoreland.** Store (on left) at 4-corners. Straight through along R. R. **Caution**—left turn under R. R.
19.0 Three-corners, turn left.
19.1 Turn square right at stone wall, picking up trolley. Cross bridge into West St.
21.9 **Keene, N. H.** Central square; go south on Main St., with trolley.
22.1 At church bear left with branch trolley on Marlboro St. Straight across R. R. into
26.5 **Marlboro.** Keep right on Main St., at forks.
27.5 Left fork up grade. Cross R. R.
28.8 Turn right at crossroads down grade. Cross brid: ges.
32.6 **Troy.** Bear left across green, curving right with main travel.
32.9 Left fork into
36.5 **Fitzwilliam.** Turn left.
36.7 Keep right at forks.
41 Turn left with wires.
41.1 Cross R. R. at State Line into West St.
44.6 **Winchendon.**
Winchendon Garage. Keep right on Spring St.
45.4 Right fork. Cross R. R.
47.3 Left fork. Cross R. R.
50.7 Right fork, into
52.9 **Ashburnham.** Straight.
54.6 **Blackburn.** Straight.
62.4 **W. Fitchburg.** Straight on. Meet trolley keeping right with same into
54.6 **Fitchburg** to Depot Square on
62.5 **Fitchburg.** Main St., then first right (over R. R. bridge) at Depot Square, follow trolley over this bridge.
62.6 W T at three roads, take left with trolley onto Water St., past R. R. Sta. to
67.1 **Leominster.** Mon. and Park at right, onto

ROUTE 5—Continued

65 **Keene.** From monument in Central Square go west on West St., with trolley. Cross iron bridge.
67.8 Turn square left at stone wall.
67.9 Turn right at single road.
70.1 Left turn under R. R. straight along R. R. to
76.3 **Westmoreland.** Store on right at crossroads.
76.7 Pass reverse left fork down grade. **Danger**—narrow winding road with dangerous turns through woods. Cross small iron bridge.
78.3 Pass reverse right fork. Cross R. R. and iron bridge straight on New Keene Road past reverse right fork.
82 Pass reverse right fork.
82.3 **Walpole.** Turn square right at single road. Curving right and cross R. R. at **Walpole Sta.** Cross new steel bridge over river. Under R. R. at **Westminster Sta.**
83.2 Turn square right at single roads. Station on right. Curve right across long iron bridge. Through crossroads at iron fountain in Green. Keeping left on Westminster St., to City Hall.
86.9 **Bellows Falls, Vt.**

Gate's Garage.

ROUTE 205—Continued

67.2 Fork. Bear right with trolley (Central St.) following trolley to
73.6 4 Cors. (blacksmith at left, turn right with trolley, passing P. O. to
73.8 **Sterling.** Pass park on right, then to
74 Fork. Go left with trolley, to
75.2 Fork. Again go left with trolley to
75.9 4 Corners. beyond white schoolhouse, turn left, meeting trolley; then over R. R. bridge, turning left under R. R. tracks,
78.4 At road end, turn left, leaving trolley.
78.5 At road end, turn right, crossing bridge, then curve right under R. R. to
79.1 **West Boylston.** Turn sharp right under R. R. at Station. Watch for left turn beyond trolley to
79.6 4 Cors. Turn left, leaving trolley to
79.9 Fork. Bear right, later joining trolley curve left over R. R. bridge, then sharp right curve with trolley. Pass R. R. Sta. then on to
84 **Barbers Crossing.** Turn right with trolley, cross R. R. into West Boylston St., to a fork.
85.3 Bear left with trolley into Grove St., then left, beyond the Worcester Armory, into Salisbury St;, and on to
86.3 **Lincoln Sq.** Then ahead, with trolley into and on Main St., to
86.8 **Worcester**, City Hall.

ROUTE 6
WORCESTER-SPRINGFIELD
51 Miles
(Red banded guide poles)

Miles
0.0 **Worcester.** From City Hall go west on Main Street, to road
0.1 Fork. Bear right.
1.9 At fountain take right fork.
4.2 Cherry Valley, straight on
6.1 **Leicester.** Straight on to
11.0 **Spencer.**
15.1 **East Brookfield.** Cross R.R.

ROUTE 206
SPRINGFIELD-WORCESTER
51 Miles
(Red banded guide poles)

Hotel Worthy.
Hotel Massasoit.
Clinton Hall.
Stoddard Motor Car Co. (Garage).

Miles
0.0 **Springfield.** From Hotel Worthy, on Main St., go south past Court House Park.

ROUTE 6—Continued

17.8 **Brookfield.** Go right and left. Follow macadam.

20.7 **West Brookfield.**

21.6 Turn left with branch trolley.

22.0 Cross R. R. bridge.

24.1 **Warren.** Straight on to

26.3 **West Warren.** Follow macadam.

33.4 Go under R. R.

33.7 Go under R. R.

35.4 End of road, turn left.

35.5 **Palmer.** Turn right into Main St.

36.3 Fork. Bear left under R.R.

40.3 Turn left under R. R. on right.

40.5 **N. Wilbraham.** Straight on.

47.4 Meet trolley from right. Straight into State St. with trolley to

50.5 Main St. Turn right to

50.8 **Springfield.** Park on left continue on for

Hotel Worthy.

Hotel Massasoit

Stoddard Motor Car Co., (garage).

ROUTE 7

SPRINGFIELD - NEW HAVEN
64 Miles
(Via Hartford)
(Blue banded guide poles)

Hotel Massasoit.
Hotel Worthy.
Stoddard Motor Car Co., (Garage).

Miles

0.0 **Springfield.** From Hotel Worthy, State St., go south on Main St.

0.8 Right fork, leaving trolley. Follow main road through

5.0 **Longmeadow.** And

7.9 **Thompsonville.**

8.8 **Enfield.**

11.7 Turn right, pass station, through

13.2 **Warehouse Point.** (For Hartford, via west side of

ROUTE 206—Continued

0.1 Turn left with trolley on State St. Keep right to

1.4 Fork. Bear left with branch trolley.

3.1 Fork. Bear right leaving trolley. Follow main macadam through

10.0 **N. Wilbraham.** Curve left and right under R. R.

14.1 Go under R. R.

14.2 End of road, turn right into Main St.

15.0 **Palmer.** Turn left at hotel with trolley into Thorndyke St.

15.2 Turn right at school into Park St.

16.8 Go under R. R.

17.1 Go under R. R. Follow macadam.

24.2 **West Warren.** Follow trolley through

26.4 **Warren.** Cross R. R. bridge and take left fork

28.5 Cross R. R. bridge.

28.9 End of road, turn right.

29.8 **West Brookfield.** Keep right at two forks on macadam through

32.7 **Brookfield.** At hotel jog right and left.

35.4 Cross R. R. through **East Brookfield.** Follow main road through

39.5 **Spencer.**

44.4 **Leicester** and

46.3 **Cherry Valley.** Straight on coming into Main St., of

50.8 **Worcester.** To City Hall.

ROUTE 207

NEW HAVEN-SPRINGFIELD
64 Miles
(Blue banded guide poles)

C. S. Mersick & Co., (Supplies)

Miles

0.0 **New Haven.** From Chapel St., go north on State St. Following trolley.

2.0 Turn right on Ferry St. Crossing R. R. bridge and left fork into Middletown Ave.

2.4 Cross bridge. Under R. R.

4.3 Turn left. Cross trolley and turn right, under R. R. Keeping left, through

8.1 **North Haven.** Straight on into Main St.

13.3 **Wallingford.**

16.4 Left under R. R.

ROUTE 7—Continued

river, turn right, across bridge). Straight on with trolley. Cross bridge, through **E. Windsor Hill,** and through **South Windsor,** under R. R.

24.8 **East Hartford.** Turn right (before church). Cross bridge over Connecticut River, and up short grade, to end of street. Turn left (South) on Main St.

26.6 **Hartford.**
City Auto Repair Co., (Garage Supplies)
South on Main St. Bear right at park, on Maple Ave. Keep right to monument, where bear left. Keep left. Keep left at cemetery.

35.7 Cross R. R.

37.2 Bear left.

37.5 **Berlin.**

38.9 Right fork.

40.6 Under R. R.

42.9 Right fork, into Colony St. Cross R. R. to Main St.

43.9 Turn left on Cook Ave. Follow trolley, under R. R. and bear right.

44 **Meriden.**
Turn right on Main St.

50.2 **Wallingford.** Keep left, through

55.5 **North Haven.** Follow main road under R. R. Straight into Middletown Ave. Turn right on Ferry St. Cross bridge.

61.5 Turn left on State St., to Chapel St.

63.6 **New Haven.**
C. S. Mersick and Co., Motor Supplies.

ROUTE 8

SPRINGFIELD - GREENFIELD
BELLOWS FALLS
CLAREMONT
98 Miles
(Blue banded guide poles in Mass.)

Hotel Worthy.
Hotel Massasoit.
Stoddard Motor Car Co., (Garage).

Miles

0.0 **Springfield.** From Hotel Worthy, State St., go north on Main St., under vine covered R. R. bridge. Take left fork at Plain-

ROUTE 207—Continued

19.5 Turn right, on Main St

19.7 **Meriden.** Turn left on Colony St. Leave trolley. Cross R. R. Under R. R.

24.5 Right, up hill.

26.2 **Berlin.** (Trolley and road to New Britain go left.) For Hartford, keep straight ahead.

28.0 Cross R. R. Right fork at cemetery.

35.6 Right fork at monument to City Auto Repair Co., (Garage).

37.1 **Hartford.** From City Hall, go north on Main St. 3 blocks, then right on Morgan St. Crossing bridge over River, to end of street.

38.9 **East Hartford.** Turning left with trolley. Under R. R., with trolley through **South Windsor** and **E. Windsor Hill.** Cross bridge, through

50.5 **Warehouse Point.** Keeping right past station, with trolley.

52.0 Turn left with trolley and follow same, through

54.9 **Enfield.** Straight ahead, leaving trolley, through

55.7 **Thompsonville.** Crossing bridge. Meet and following trolley, through

58.7 **Longmeadow.** Follow river Follow main road, with right fork on Main St., to Hotel Worthy.

63.6 **Springfield.**
Hotel Massasoit
Stoddard Motor Car Co.

ROUTE 208

CLAREMONT-
BELLOWS FALLS
GREENFIELD-SPRINGFIELD
98 Miles
(Blue banded guide poles in Mass.)

The Claremont Garage.
The New York Lunch.

Miles

0.0 **Claremont.** From Square go south on Pleasant St. Cross R. R. 0.4 and again 4.2, pass road on right 5.0. Crossing R. R. 5.5. Pass road on left 6.3. Pass road on left at farm

field St. Cross bridge over R. R. and Connecticut River, into **West Springfield.** Turn right on macadam road close to river. Straight on north.

5.8 Left fork at fountain (right road goes to Holyoke). Bear left under R. R. and right, then straight into

8.7 **Holyoke.** 8-0-4 Garage (For Croysdale Inn, So. Hadley, take Main and Canal St., on road to Amher st.)

10.2 Straight ahead. (Trolley goes left.)

14.7 Turn right across R. R. Follow trolley across bridge.

16.5 Turn left. Under R. R. to

17.7 **Northampton.** Follow trolley on Main St.

18.9 Right fork with branch trolley.

19.5 Left fork with branch trolley.

22.1 Bear right, across bridge. Under R. R., through

28.5 **South Deerfield.** Follow main road north.

33.1 Bear right with trolley.

33.7 **Deerfield.** Follow trolley.

35.5 Turn left. Under R. R. to

36.9 **Greenfield.**
The Weldon. North on Federal St. Keep right on main road through to

43.3 **Bernardston, Mass.** Right fork.

46 Cross 2 bridges and take right fork.

51.2 Turn left, through to

54.2 **Guilford, N. H.,** to

57.2 **Brattleboro.** Mosher's Garage. Right fork with trolley. Under R. R. and across bridge.

60 Left fork and half mile beyond keep right.

64.5 Right fork at barn. Keep right through

66.4 **Putney.** Cross iron bridge and follow main road. Take right fork, cross small bridge and take left fork. Take right fork. Direct along river through

74.4 **Westminster.**

house in center of fork 9.1.

10.8 **Charleston.** Bear left past P.O. Sharp left and right turn under R. R. 11.4. Cross R. Rs. 13.0, 13.3 and 14.2 through

14.6 **South Charleston.** Straight through across R. R. Bear right across bridge over Connecticut River and bearing left, follow trolley.

18.1 **Bellows Falls.** Gates Garage. Bear left at fountain (on right). Cross iron bridge 18.8.

21.6 Pass road on left then through to

23.1 **Westminster** along river. Pass road on right 28.3. Pass road on left and cross small bridge 29.0. Pass road on right 30.0. Cross iron bridge into

31.1 **Putney.** Straight through. Pass road on right 33.0.

37.0 Bear left. Pass road on left 37.5. Cross bridge and under R.R., and on to

40.3 **Brattleboro.** Mosher's Garage. Pass road on right then to

43.1 **Guilford, N. H.**

46.3 Turn right.

52.5 Pass road on right across two bridges.

54.2 **Bernardston, Mass.** Passing road on right. Straight on main road to

60.6 **Greenfield.** Federal and Main St. Hotel Weldon. From Common go south. Down hill with trolley on Bank Row.

61 Under R. R. and turn right across covered bridge. Under R. R. Follow trolley through

64 **Deerfield.** Pass monument. ment.

64.3 Turn left with trolley. Under R. R. Straight on leaving trolley, under R. R. and over R. R. through

69 **So. Deerfield.** Straight on leaving trolley.

69.4 Right fork across R. R. Under R. R. Follow main road posts.

79 Left at end of road with trolley across R. R.

75.9 Take left fork (right leads to Walpole). Cross iron bridge. At fountain (on left) bear right into

79.4 **Bellows Falls.** Gates Garage. Follow trolley. Bear right across bridge over Connecticut River and keep left immediately beyond. Cross R. R. and keep straight ahcad through

82.9 **South Charleston.** Cross R. Rs. Sharp right and left turns under R. R., to

86.7 **Charleston.** Beyond post office bear first right (Sullivan St.). At farmhouse in center of fork keep left. Left fork. Cross R. R. Right fork (at watering trough). Cross R. R. Direct into

97.5 **Claremont.** Claremont Garage.
New York Lunch.

ROUTE 9

SPRINGFIELD-PITTSFIELD
57 Miles

(Red banded guide poles)

Miles

0.0 **Springfield.** From Hotel Worthy go north on Main St. Under R. R.

1.0 Left fork with trolley.

1.6 Cross R. R. bridge and Connecticut R. bridge follow double trolley.

2.0 **West Springfield.** Town Hall on right.

2.1 Turn right with trolley.

2.2 Turn left with trolley.

3.0 Fork; bear right.

7.6 Cross bridge.

9.4 **Westfield.**
Bailey's Garage.
New Park Square Hotel
End of street, turn right.

9.7 Turn left with trolley on Franklin St.

15.2 **Fairfield.** Straight through

17.8 **Russel.** End of road, turn left through

21.9 **Huntington.**

22.2 Cross bridge, turn left -

25.3 Turn left over R. R. bridge.

28.2 Go under R. R., turn right

28.5 Bear right across bridge into

bridge into King St., under R. R.

80.6 **Northampton.** Croysdale Inn at South Hadley. Straight with trolley under R. R.

81 Bear right with trolley across bridge and left with trolley on Maple Ave.

82.9 Cross R. R. at Mt. Tom and turn left. Keep right past Smith's ferry. Straight on leaving trolley, past

89 **Holyoke.** 8-0-4 Garage.

91.2 Under R. R. at **Ingleside.**

95.7 Left fork leaving trolley.

96.6 Turn left at end of road. Follow trolley across bridge over Connecticut River and bear right with trolley on Plainfield St. Cross R. R. bridge into Main St. Under R. R. south on Main St.

97.5 **Springfield.**
Hotel Massasoit.
Stoddard Motor Car Co.
Hotel Worthy.

ROUTE 209

PITTSFIELD-SPRINFGIELD
57 Miles

(Red banded guide poles)

The Maplewood.
Pittsfield Garage.
New American House.
Wood's Garage.

Miles

0.0 **Pittsfield.** From Park go south on South St. to

6.5 **Lenox.** Turn left at hotel and monument.

7.6 At forks; bear right.

10.3 At end of road, turn left across bridge and R. R.

10.5 At fountain, meet trolley and turn right.

10.9 **Lee.** Park on left. Turning left with trolley and following same.

11.8 Turn diagonally left, paralleling trolley.

12.9 **East Lee.** Follow macadam.

18.5 Fork; bear left.

20.0 Fork; bear left over R. R. Follow macadam.

27.3 **Warning.** Sharp left curve.

28.2 **Chester.** School on left. Keep right at irregular 4-corners. Cross bridge.

28.7 Turn left under R. R.

ROUTE 9—Continued

28.8 **Chester.** Straight on.
29.6 **Caution** right curve. Follow main macadam.
38.3 Fork; bear right.
44.0 **East Lee.** Fork; bear left.
45.0 Fork; bear right.
45.1 End of road, turn right following trolley.
46.0 Park on right. Turn right with trolley through **Lee.**
46.4 End of road, turn left across R. R.
46.6 Cross bridge and turn right on to
51.3 **Lenox.** At monument turn right. Straight to
57 **Pittsfield.** To Park on right.
The Maplewood.
Wood's Garage.
New American House.
Pittsfield Garage.

ROUTE 10

PITTSFIELD–NEW YORK
147 Miles

(Blue banded guide poles part way)

Miles
0.0 **Pittsfield.** From junction of North, East, South and West Sts., go south on South St. with trolley.
6.6 **Lenox.** Turn left at crossroads.
6.7 Right fork with macadam.
12.2 Keep right.
12.5 **Stockbridge.** Turn left at crossroads.
12.8 Bridge and over R. R.
15.1 Right fork, keeping left with trolley 16.5.
18.8 Turn right at end of road.
19.3 Turn left on Main St.
19.9 **Great Barrington.** Berkshire Grill and Tea Room. Straight through.
20.2 Turn right on Maple Ave., leaving trolley.
21.4 Right fork.
21.8 Left fork.
23.4 Turn left, then keep left.
23.6 Turn right across bridge, again meeting trolley.
23.9 **S. Egremont, Mass.** Straight through
24.2 Keep left at single road.
32.8 Right fork.

ROUTE 209—Continued

34.7 Turn right across bridge.
35.1 **Huntington.** Straight on.
39.1 **Russel.** At iron watering trough, turn right.
41.7 **Fairfield.** Follow mmacada.
46.2 End of street, turn right.
46.5 **Westfield.**
New Park Square Hotel.
Bailey's Garage. Turn left with branch trolley into Main St.
49.2 Fork; bear left across long bridge.
54.7 End of road, turn right.
54.8 Turn left with trolley.
54.9 **West Springfield.** Follow trolley across long bridge and over R. R.
55.9 Bear right with trolley into Main St.
57 **Springfield.**
Hotel Worthy on left.

ROUTE 210

NEW YORK - PITTSFIELD
147 Miles

(Blue banded guide poles in Mass.)

Miles
0.0 **New York.** From Hotel Belmont, 42nd St. and Park Avenue, (opposite Grand Central Sta.) go west on 42nd, to Broadway, turn to right into Broadway, go north on Broadway with Broadway trolley. At 72nd St. Subway take right fork. Turn first left and immediately right (north on Broadway). Cross trolley (129th St.) and straight up grade 5.8. Meet trolley and left fork with same (181st St.). Follow trolley down grade. Under "L". Cross two bridges. Pass Van Courtland Park on right, 9.7.
14.3 Left fork with branch trolley at Frankfort's Inn.
14.9 **Yonkers.** Bear left across Square and curve right on N. Broadway, up grade.
18.3 Left fork through **Hastings.**
19.4 Cross trolley.
18.4 Right fork.
20.1 Turn left at crossroads.
22.5 **Irvington.** Straight.

ROUTE 10—Continued

36.9 **Salisbury.** Straight through.
38.5 Turn right at single road.
38.6 **Lakeville.** Straight.
39.6 Right fork.
42.4 Left fork down grade.
42.5 **Millerton.** Turn left and across R. R.
42.6 Turn left at end of road.
46.2 Keep left on macadam.
50.1 Keep left at irregular crossroads.
50.3 Turn right at end of road.
51.3 **Amenia.** Straight through.
51.7 Cross R. R. and keep right.
54.7 **Wassaic.** Straight through
55.4 Turn right and under R. R.
59.1 Keep left at single road.
60.3 **Dover Plains.** Straight through, under R. R. 60.7, keeping left 62.2.
66.5 **S. Dover.** Straight on.
67.6 Left fork with macadam.
71.9 Right fork.
74.3 **Pawling.** Turn left at single road with macadam.
77.9 Turn right at single road.
79.4 Right fork, under R.R. 81.1.
81.5 Turn left at end of road.
83.3 Keep left down grade.
87.5 **Carmel.** Straight through.
87.8 Right fork.
95.0 Turn right at single road.
93.0 Right fork.
93.1 **Lake Mahopac.** Straight through.
94.3 Left fork.
95.4 Keep left with macadam across R. R. 96.6.
96.7 **Baldwin Place.** Turning right with macadam.
101.7 **Amawalk.** Cross R. R.
102.9 Turn left at end of road.
103.4 **Yorktown Heights.** Turn right.
103.6 Left fork.
106.0 Turn left across R. R. at **Croton Lake Sta.** 106.7.
107.6 **Pines Bridge.** Turn right.
108.9 Keep left.
114.2 **Briarcliff.** Turn right at end of road at top of grade and turn left 114.3.
115.1 Turn right up grade.
116.9 **Scarboro.** Turn left.
120.4 Keep right on Broadway.

ROUTE 210—Continued

25.4 **Tarrytown.** Straight.
26.1 Left fork at church.
28.5 Under Aqueduct.
29.6 **Scarboro.** Turn right up grade.
31.4 Turn left at single road.
31.9 Turn right at single road.
32.2 Turn right at end of road.
32.3 **Briarcliff.** Turn left down grade.
35.1 Right fork.
37.2 Turn left at single road 35.6. Keep right.
38.1 Left fork.
38.9 **Pines Bridge.** Keep left across iron bridge.
38.5 Turn right at single road.
45.1 **Yorktown Heights.** Turn left before R. R.
43.4 Turn left at end of road.
43.6 Turn right at single road.
44.8 **Amawalk.** Cross R. R.
45.1 Left fork then keep left.
49.8 **Baldwin Place.** Turn left across R. R.
51.2 Right fork on macadam.
53.4 **Lake Mahopac.**
55.7 Right fork. Follow road along reservoir, keep left 54.0.
57.8 Under R. R., and across R. R. 56.0.
59.0 **Carmel.** Straight.
60.0 Right fork.
63.2 Keep right up grade.
65.0 Turn left up grade, keeping right at crossroads and under R. R. 63.4.
66.5 Right fork and across R. R. 65.9
68.6 **Patterson.** Turn left with macadam.
72.2 **Pawling.** Turn right with macadam.
78.9 Meet and follow trolley to
80.0 **S. Dover.** Straight.
83.9 Left fork and under R. R. 83.8.
86.2 **Dover Plains.** Straight through.
87.4 Keep right at end of road.
91.0 Under R. R., then turn left.
91.9 **Wassaic.** Right for with macadam.
94.7 Turn left across R. R.
95.2 **Amenia.** Straight through
96.2 Turn sharp left.
96.4 Keep right on macadam.
102.4 Keep right.
103.9 Turn right across R. R.
104.2 **Millerton.** Turn right.
106.1 Left fork and across R. R. 106.3

ROUTE 10—Continued

121.1 **Tarrytown.** Straight through.

125.3 Keep right at crossroads.

125.4 **Dobbs Ferry.**

127.1 **Hastings.** Straight through

127.6 Right fork.

131.5 Turn left at end of street.

131.6 **Yonkers.** At Getty's Sq., cruve right and follow Broadway trolley. Straight on.

124.8 Pass Van Courtland Park on left. Cross 2 bridges. Just beyond bear right with trolley, leaving "L." Straight on up hill with trolley. Where trolley forks left at subway, take right fork on Broadway and straight south to

144.5 **Columbia Circle** (B'way & 59th.) Cross circle, continue down Broadway to 42nd St., turn left into 42nd St., continue to Grand Central Depot, opposite to which is the

147 **Hotel Belmont.**
New York.

ROUTE 11.

PITTSFIELD- HUDSON CATSKILLS - ONEONTA BINGHAMTON

197 Miles

(Blue bands to Gt. Barrington)
The Maplewood
The New American.
The Pittsfield
Woods Garage.

Miles

0.0 **Pittsfield.** Follow Route 10 to

20.0 **Great Barrington.** Turn left (south) on Main Street. Turn right into Maple St.

20.5 Cross R. R. Right and left forks to

23.5 Turn left at end of road. Left fork and at hotel turn right.

24.1 **So. Egremont.** Turn right with wires. Straight on main road through

30.4 **Hillsdale.** Right fork. Cross R. R.

33.9 **Craryville.**

ROUTE 210—Continued

107.9 **Lakeville, Conn.** Keep left.

109.6 **Salisbury.** Left fork.

122.3 Keep right at single road.

122.6 **S. Egremont, Mass.**

122.9 Cross small bridge, then turn left.

123.1 Keep right, crossing and leaving trolley.

125.1 Keep left across iron bridge

125.7 Left fork.

126.3 Turn left on Main St.

126.6 **Great Barrington.** Berkshire Grill and Tea room. Straight through.

127.2 Turn right with trolley.

127.7 Turn left with trolley.

130.0 Right fork up grade.

133.7 Over R. R., then iron bridge.

134.0 **Stockbridge.** Turn right at crossroads.

134.3 Keep left on middle road and up grade.

139.9 **Lenox.** Turn right at crossroads.

145.1 Meet trolley and over R. R. 145.5 on South St.

14 7 **Pittsfield.** North, East, South and West Sts.
The Maplewood.
The New American.
The Pittsfield Garage.
Wood's Garage.

ROUTE 211

BINGHAMTON-ONEONTA CATSKILLS-HUDSON PITTSFIELD

197 Miles

(Blue bands Gt. Barrington to Pittsfield)

Binghamton to Oneonta is given on Route 217, which is the through trunk route to Albany.

Miles

66. **Oneonta.** From Main and Chestnut Sts., go southwest on Main St.

66.2 Over R. R.

66.5 Cross long iron bridge.

66.6 Left fork with macadam.

74.3 Cross R. R., then bridge.

74.5 **Davenport Center.** Straight through crossroads.

79 **Davenport.** Straight through

84.2 Right fork down grade.

85.3 Left fork to

86.9 **Harpersfield,** on

91.7 Right fork to

93.2 **Stamford.** East on Main St.,

ROUTE 11—Continued

34.6 Cross R. R. through

36.6 **Martindale** and

39.1 **Hollowdale.**

43.3 Right fork through

44.1 **Claverack.** Follow trolley to

48.1 **Hudson** by ferry to

48.6 **Athens.** Exit on 2nd St. Turn left down Washington St., to

53.3 **Catskill.** (Set speedometer to 0.0).

0.0 **Catskill.** Main and Bridge Sts. North on Main St., with trolley.

0.5 Under R. R.

0.6 Turn right on macadam with trolley.

3.6 **Leeds.** Straight through

6.8 **S. Cairo P. O.**

9.6 **Cairo.** Straight through

9.8 Left fork and keep left.

12.7 **Acra.** Straight through.

15.8 **S. Durham.**

19.6 **E. Windham.** Straight through.

24.1 **Brooksburg.** Straight through. 3-corners.

25.7 **Windham.**

35.4 Turn right at end of road on macadam.

36.5 **Prattsville.** Straight on through crossroads.

36.8 Turn left at single road across iron bridge.

36.9 Turn right at end of road.

37.6 Left fork up grade.

41.6 **Grand Gorge.** Keep slightly to right at crossroads. Cross R. Rs.

49.4 **Stamford.** Go west down grade from fork on Main St.

49.7 Left fork on Harper St.

49.9 Straight through crossroads.

56.2 **Harpersfield.** Right fork.

57.8 Right fork.

61.4 Left fork through covered bridge.

64.1 **Davenport.** Straight through.

68.6 **Davenport Center.** Straight through across R. R. Left fork with macadam.

76.4 Right fork.
Cross iron bridge. Over R. R. on Main St.

77.1 **Oneonta.** Main and Chestnut Streets. Connects at this point with Route No. 17, for 142.7 **Bingamton** (No. 17 is from Albany, Binghamton. Total 197 miles.

ROUTE 211—Continued

from crossroads, across R. R. 0.3.

94.6 Right fork, then keep right.

101 **Grand Gorge.** Bear slightly left.

105.7 Turn left at single road across bridge.

105.8 Turn right at end of road.

1.06 **Prattsville.** Straight on across small iron bridge.

107.2 Turn left (bridge ahead) around large rock on macadam.

114.8 Right fork.

116.9 **Windham.**

119.5 **Brooksburg.** Straight through

123 **E. Windham.** Straight through

126.8 **S. Durham.** Keep right.

132 **Acra.**

135 **Cairo.** Straight through.

141 **Leeds.** Meet and follow trolley on macadam.

144 Turn with trolley under R. R.

144.2 Turn left with trolley on to Main St.

144.4 **Catskill.** Main and Bridge. Court House on right. Go east, up grade on Bridge St.

144.6— .2 Left onto Spring St.

144.9—0.5 Straight ahead to

149.1—4.7 **Athens.** Ferry to

149.6 **Hudson.** From Public Sq., go east on Columbia St. Bear right with trolley on Columbia Turnpike.

153.6 **Claverack.** Straight on.

154.5 Right fork through

156.6 **Hollowville.** and

160.1 **Martindale.**

162.1 Cross R. R.

163.8 **Craryville.**

164.5 Cross R. R.

167.5 **Hillsdale.** Straight.

173.9 Turn left and next right.

174 **So. Egremont.** (Right turn goes to Poughkeepsie.)

174.8 Turn right.

175.9 Right fork.

176.8 Bear left across bridge.

178.4 Left fork at park. Cross RR

178.9 **Great Barrington.** End of street turn left on Main St. and follow Route 210 to

197 **Pittsfield.**
The Maplewood.
The New American.
Wood's Garage.
The Pittsfield Garage.

ROUTE 12

PITTSFIELD-POUGHKEEPSIE
78 Miles

(Blue banded guide poles to Great Barrington)
The New American.
Wood's Garage.
The Maplewood.
The Pittsfield Garage.

Miles
0.0 **Pittsfield.** From junction of North, East, South and West Sts., go south on South St., with trolley.
6.6 **Lenox.** Turn left at crossroads with macadam.
6.7 Right fork with macadam.
12.2 Keep right.
12.5 **Stockbridge.** Turn left at crossroads.
12.8 Cross bridge and over R. R.
15.1 Right fork, keeping left with trolley.
18.8 Turn right at end of road.
19.3 Turn left on Main St., into
19.9 **Great Barrington.** Berkshire Grill & Tea Room.
20.2 Turn right on Maple Ave., leaving trolley.
21.4 Right fork.
21.8 Left fork.
23.4 Turn left, then keep left.
23.6 Turn right across bridge, again meeting trolley.
23.9 **S. Egremont, Mass.**
24.2 Keep left at single road.
32.8 Right fork.
36.9 **Salisbury, Conn.**
38.5 Turn right at single road to
38.6 **Lakeville, Conn.**
39.6 Right fork.
42.4 Left fork down grade, to
42.5 **Millerton.** Cross R. R.
42.6 Turn left on macadam.
46.2 Keep left on macadam.
50.1 Keep left at crossroads.
50.3 Turn right at end of road to
51.3 **Amenia.** Turn right at crossroads.

ROUTE 212

POUGHKEEPSIE-PITTSFIELD
78 Miles

(Blue banded guide poles from Great Barrington)
The Nelson House.

Miles
0.0 **Poughkeepsie.** Form City Hall at Main and Market Sts., go east on Main St., with trolley.
1.8 Left fork over R. R. and across R. R.
7.0 **Pleasant Valley.** Straight with macadam.
11.7 **Washington Hollow.** Keep right.
15.1 Turn left at crossroads and keep left road 15.6.
15.8 Turn right across R. R. on Main St.
15.9 **Millbrook.** Straight, then keep left at church on right.
16.7 Turn right at end of road in front of stone gate, then keep left and go through Mabbettsville 18.1 and Lithgow 21.2.
23.3 Turn left with poles across small bridge, down grade.
24.1 Bear right and down very steep, dangerous grade. 25.1 Left fork and across R. R. 25.8.
26.1 **Amenia.** Turn left on macadam at crossroads.
26.6 Right fork across small bridge.
26.9 Keep left at single road.
27.2 Turn right at irregular crossroads.
28.8 Keep left and on macadam.
31.0 Keep right with macadam.
33.1 Keep right with macadam at single road.
34.4 Left fork.
34.7 Turn right and cross R. R.
34.8 **Millerton, N.Y.** Turn right and through village.
36.9 Left fork across R. R.
38.7 **Lakeville, Conn.** Down short grade, then keep left.
40.7 **Salisbury, Conn.** Left fork.
45.3 **Conn.-Mass. State Line.** Monument on right.
53.6 Bear right with single road.
54.0 **S. Egremont, Mass.**
54.1 Leave trolley, then go over small bridge and turn left.
54.4 Right fork (crossing trolley)
55.6 Keep right at fork.
56.5 Left fork.
57.1 Keep left. Monument in fork.

ROUTE 12—Continued

53.3 Left fork at top of grade.
54.1 Turn right at end of road.
56.2 Through **Lithgow** and **Mabettsville** 59.3.
60.7 Turn left at single road--large stone gate on right.
61.5 **Millbrook.** Straight and across R. R.
61.6 Turn left at end of road.
62.3 Turn right at crossroads.
65.7 **Washington Hollow.** Keep left on macadam to
70.4 **Pleasant Valley.** Turn left at irregular crossroads.
74.4 Right fork. Over R. R.
78 **Poughkeepsie.** Main and Market Sts.
The Nelson House.

ROUTE 13

POUGHKEEPSIE-DANBURY CT.
45 Miles

(Red banded guide poles in Conn.)
The Nelson House.

Miles
0.0 **Poughkeepsie.** From Main and Market Sts., go east on Main St., with trolley.
0.4 Turn right on Hamilton Ave., leaving trolley.
0.7 Turn diagonally left on Hooker Ave. Meet and follow trolley to 1.9.
5.1 Turn left down grade at single road.
5.2 **Red Oak Mills.** Turning right across iron bridge.
7.4 **New Hackensack.** Turning left at crossroads.
8.7 Turn right at single road.
10.2 Cross R. R.
11.0 **Fishkill Plains.** Keeping right on main road.
12.0 **Oak.** Turn right. Cross R. R. 13.0.
13.7 **Hopewell.** Turn left at single road.
14.2 Right fork.
14.6 Turn right at single road.
16.4 Turn left at end of road.
17.0 Right fork.
17.1 **Stormville.** Straight ahead across R. R.
19.8 Turn left at end of road.
20.6 Left fork down long grade.

ROUTE 212—Continued

57.6 Turn left on Main St., meeting trolley.
57.9 **Great Barrington.** Berkshire Grill & Tea Room. Straight on
58.5 Turn right with trolley.
58.9 Bear left with trolley and cross trolley again at 60.8.
61.2 Right fork up grade.
64.9 Over R. R. and across iron bridge over River 65.0.
65.2 **Stockbridge.** Turn right.
65.6 Turn diagonally left (middle road) with macadam.
71.1 Keep left at end of road.
71.2 **Lenox.** Turn right with macadam.
76.4 Meet and follow trolley to
78 **Pittsfield.** North, East, South and West Sts.
The Maplewood.
The New American.
Wood's Garage.
The Pittsfield Garage.

ROUTE 213

DANBURY-POUGHKEEPSIE
45 Miles

(Red banded guide poles part way)

Miles
0.0 **Danbury.** From Main and West Sts., go west on West St.
0.3 Keep right at small park, leaving trolley.
0.6 Keep left under R. R. up grade on Lake Ave.
2.6 Right fork across R.R. 2.9.
3.9 **Mill Plain.** Turn left at single road over R. R.
4.1 Right fork along R. R.
8.5 Keep right over R. R.
8.8 Turn left at single road and under R. R. 9.1.
9.3 Turn right on Main St.
10.0 **Brewster.** Turn right, then left over R. R.
10.3 Left fork up hill. (Caution)
12.2 R. R. Grade Crossing.
13.1 Turn right at crossroads.
14.1 Turn right under R. R. at end of road.
14.5 **Carmel.** Straight through.
18.7 Turn left at single road down grade.
21.6 **Ludingtonville.** Straight through.
25.0 Turn right at single road, which now crosses Stormville Mts.
27.7 **Stormville.** Cross R. R.

ROUTE 13—Continued

23.3 **Ludingtonville.**
23.9 Right fork at pond.
26.1 Keep right on macadam.
30.3 **Carmel.** Straight through.
30.7 Left fork.
31.7 Turn left at crossroads over R. R.
32.3 Turn right across bridge at head of reservoir and cross R. R. 32.6.
34.8 **Brewster.** Straight through.
35.5 Turn sharp left and under R. R. 35.7, then turn right.
36.0 Keep right at single road.
36.3 Left fork.
37.6 Left fork.
40.7 Left fork over R. R.
40.9 **Mill Plain.** Turn right.
42.2 Turn left across R. R.
44.2 Under R. R.
44.3 Right fork on West St.
44.5 Keep left at small park.
45 **Danbury.** Main and West Sts.

ROUTE 14

PITTSFIELD - RUTLAND, VT.
98 Miles

(Blue bands to N. Adams, red to Vermont line)

The Maplewood.
The New American.
Wood's Garage.
The Pittsfield Garage.
(Hillcrest Inn at Lanesboro), (see map)

Miles
0.0 **Pittsfield.** From Square. go north on North St.
0.7 Turn right on Tyler St., with trolley.
1.5 Left fork with trolley.
3.3 Left at crossroads.
5.1 Turn left, leaving trolley. Keep right on main road through **Berkshire.**
6.7 Cross R. R.
10.2 Cross bridge and R. R.
10.6 **Cheshire.** Straight with trolley.
13.4 Bear right down grade.
15.7 Left at end of road with trolley. Cross bridge and R. R. Bear right on Main St.
15.9 **Adams.** Right fork at monument.
18.8 Turn right at crossroads.
19.1 Turn right at single road leaving trolley. Cross R.R.
19.4 Turn left at end of road.

ROUTE 213—Continued

28.4 Turn right at single road.
30.2 Turn left at single road.
30.6 Turn left at end of road.
31.1 **Hopewell.** Turn right at single road and cross R.R. 31.8.
32.8 Turn left at end of road.
33.8 **Fishkill Plains.** Straight across R. R. 34.6.
34.9 Right fork.
36.1 Turn left at end of road.
37.4 **New Hackensack.** Turn right.
39.6 **Red Oak Mills.** Cross iron bridge, then turn left.
39.7 Turn right at end of road.
42.1 Right fork on Hooker Ave., meeting trolley 42.9.
44.1 Turn left on Montgomery St., at irregular cross streets.
44.4 Turn right on Market St.
45 **Poughkeepsie.** Main and Market Sts.
The Nelson House.

ROUTE 214

RUTLAND - PITTSFIELD
98 Miles

(Red bands from Mass. line to N. Adams, blue thereafter)

Hotel Berwick.
Rutland Machine & Auto Co.

Miles
0.0 **Rutland.** Leave Rutland at corner of Center St. and Merchants Row. Railroad Park on right. Go southeast with trolley on Merchants Row, which soon becomes Strong Ave.
0.3 Turn right onto River St. and cross viaduct over railroads.
1.0 Under viaduct, then soon through covered bridge and turn left.
1.7 Large barn on right.
2.2 City line. Small brick school on right. Straight ahead.
7.7 Slow. Curve right around rock bluff.
9.8 Iron bridge.
10.0 Cross small bridge and turn left. Shops on left. Cross railroad, then soon turn right.
10.4 **Wallingford.** Straight ahead.
10.9 Cross railroad, then bridge.

ROUTE 14—Continued

20.5 Left fork. Under R. R.
21.9 **North Adams.**
Onyx Restaurant.
Berkshire Hotel.
Richmond-Wellington Hotel Co. Turn left on Main St. Straight.
23.1 Bear left leaving trolley. Straight into
27.4 **Williamstown.**
Williams Inn.
Forget-me-not Gift Shop.
Turn right on North St.
27.6 Turn left at end of road.
27.8 Left fork across bridge. Under R. R.
29.1 Cross bridge and turn left.
32.0 **Pownal.** Keep right at forks.
32.1 Bear left at hotel. Up grade.
34.5 **Pownal Center.** Straight.
38.9 Right fork at school.
40.8 **Bennington.** Straight across R. R.
42.1 Bear right at crossroads.
42.2 Cross bridge and left fork.
42.8 Turn right at single road leaving trolley.
43.0 Cross R. R. Up grade.
45.9 **S. Shaftsbury.** Cross R. R.
49.5 **Shaftsbury Center.** Straight.
50.3 Right fork.
50.8 Cross R. R. Left fork.
51.7 Right fork. Cross R.R., 53.3.
55.7 **Arlington.** Straight across bridges.
57.5 Right fork. Cross R. R.
63.9 **Manchester.** Go north 1 block, take right; cross bridge and bear left at
65.2 **Manchester Center.** Leave Center at prominent three corners. Go northeast on Main St., immediately passing P. O., which is on right. (If coming from from Manchester Street, immediately after crossing stone bridge, you would keep to right.)
65.4 Straight ahead. (To right leads to Manc'ster Depot)
65.7 Take road to left.
Cross railroad.
66.9 Turn right.
67.9 Cemetery on left. South village.
70.1 Cross railroad.
70.5 **East Dorset.** Straight ahead. Depot on left. Soon cross railroad.
71.9 **Freedleyville.** Danger. Cross railroad. Go slow around curves.

ROUTE 214—Continued

14.1 Slow. Down hill and curve right.
14.3 Slow around curves.
14.8 **South Wallingford.**
16.2 Bad curve.
17.1 Cemetery on left. Go slow down around bad curve to right.
18.0 Bad curve.
19.6 **Danby.** Cross bridge and straight ahead.
23.9 **North Dorset.** Depot on left.
24.3 Cross railroad.
24.5 Emerald Lake on right.
25.2 Look out for curve.
25.7 **Freedleyville.** Cross railroad.
27.0 Cross railroad.
27.1 **East Dorset.** Straight ahead.
27.5 Cross railroad.
28.1 **South Village.**
28.7 Cemetery on right.
30.7 Turn left.
31.5 Cross railroad.
31.9 Curve right onto Main St.
32.4 **Manchester Center.** At prominent three corners. (For Manchester Street, bear left and cross concrete bridge, then straight ahead for 1.3 miles.
33.7 **Manchester.** From Monument go straight south keeping right on main road.
39.9 Left fork. Cross bridge and R. R. Cross bridges.
41.9 **Arlington.** Straight.
44.2 Left fork. Cross R. R.
46.8 Cross R. R., bear left 47.3.
48.1 **Shaftsbury Center.** Straight.
51.4 Left fork. Cross bridge.
51.7 **S. Shaftsbury.** Cross R.R.
54.6 Down grade across R. R. Left at end of road.
56.1 Right fork leaving trolley.
56.5 Turn left at crossroads. Cross bridge, trolley and R. R.
56.8 **Bennington.** Straight.
57.6 Right fork.
58.7 Bear left at school.
63.1 **Pownal Center.** Straight. Keep right on main road.
65.6 **Pownal.** Straight.
68.5 Bear right leaving trolley. Cross bridge and keep right on main road. Cross R. R. and bridge.
69.3 Right fork.
70 Right fork.

ROUTE 14—Continued

72.8 Emerald. Lake on left. Danger. Down across railroad.
73.7 **North Dorset.** Depot at right.
77.9 **Danby.** P. O. on left.
79.6 Slow. Bad curve.
80.4 Danger. Bad curve to left up hill. Cemetery on right.
81.4 Bad curve.
82.8 **South Wallingford.** Slow around curves.
86.7 Cross bridge, then railroad.
87.2 **Wallingford.** Straight through four corners to
87.5 Turn left, then soon cross railroad and pass shops, then turn right across small bridge.
87.8 Iron bridge.
89.9 Slow. Curve left around rock bluff. Creek on right.
96.5 Turn right through covered bridge, then soon under viaduct, enter on River St. Cross trolley. Straight ahead.
97.2 Up over railroad viaduct, then turn left onto Merchants Row.
98 **Rutland.** At corner of Merchants Row and Center St., Rutland, Savings Bank on right. Railroad park on left.
Hotel Berwick.
Rutland Machine and Auto Co.

ROUTE 15

PITTSFIELD-HARTFORD, CT.

79 Miles

(Blue to Canaan, then yellow banded guide poles)

The Maplewood.
The New American House
Wood's Garage.
The Pittsfield Garage.

Miles
0.0 **Pittsfield.** Follow Route 10, to
20 **Great Barrington.**
Berkshire Grill and Tea Room.
Straight on Main St., pass Fair Grounds. Leave trolley and cross bridge.

ROUTE 214—Continued

70.2 **Williamstown.**
Williams Inn.
Forget-me-not Gift Shop.
Turn left on Main St. Straight across bridges into Main St.
75.7 **North Adams.**
Richmond-Wellington Hotel.
Berkshire Hotel.
Onyx Restaurant. Turn right on Ashland St. (trolley) under R. R.
78.2 Turn right at single road.
78.4 Cross R. R.
78.5 Turn left at end of road.
78.8 Turn left at crossroads.
81.7 **Adams.** Curve left with trolley, cross R.R. and bridge.
82.1 Turn right on Commercial St., with branch trolley.
82.9 Bear right across bridge.
87 **Cheshire.** Left fork. Cross R. R. and bridge.
90.9 Cross R. R., through **Berkshire.**
92.5 Turn right at end of road (trolley).
94.3 Turn right at crossroads (trolley).
96.1 Turn right with trolley.
96.9 Turn left with trolley on North St.
98 **Pittsfield** at square.
The New American.
The Maplewood.
Wood's Garage.
The Pittsfield Garage.
Hillcrest Inn.
at Lanesboro.

ROUTE 215

HARTFORD-PITTSFIELD

79 Miles

(Yellow to Canaan, then blue banded guide poles)

City Auto Repair Co., (Garage).

Miles
0 **Hartford.** From City Hall go west on Asylum St., under R. R.
0.6 Left fork on Farmington Ave.
3.5 **West Hartford.** Straight.
8.7 Turn right, through
9.0 **Farmington.** Bear right and follow trolley to
12.5 **Unionville.** Take right fork direct to
17.0 **Canton.** Turn left after crossing tracks, then

ROUTE 15—Continued

26.7 **Sheffield.** Bear left at the "Green." At church take left fork. Cross bridge and R. R. through
30.3 **Ashley Falls.** Cross bridges and R. Rs., into
32.8 **Canaan.** Turn left. Cross R. Rs. Bear left under R. R., through **East Canaan.** Follow main road, across bridge, to
39.6 **Norfolk.** Turn left, across R. R., on "Greenwood's Road East." Pass pond and go through four-corners into narrow road all down grade. Caution for two bad curves under R. R. Continue direct along stream which cross at **New Winsted,** meeting and folllowing trolleys into
49.6 **Winsted.**
Park Hotel.
Garage–Roscoe Benjamin
Follow trolley through town and at extreme end bear right, then left and follow railroad into
55.3 **New Hartford.**
Greenwood's Inn.
Follow along railroads, and two miles further cross same and later bear left into
61.9 **Canton.** Turn right beyond village, cross railway way and proceed direct to
66.5 **Unionville.** Continue ahead following trolley to
70.5 **Farmington.** Bear left and follow direct road through
75.8 **West Hartford.** Straight to City Hall.
79.2 **Hartford.**

ROUTE 16

PITTSFIELD-ALBANY

37 Miles

(Red banded guide poles to Mass. N. Y. line)

The New American.
The Maplewood.
The Pittsfield Garage.
Wood's Garage.

Miles
0.0 **Pittsfield.** Park on left. Go south on South St. two boeks. Turn right into W. Housatonic St.

ROUTE 215—Continued

taking right fork, and after joining railway follow same direct.
23.0 **New Hartford.**
Greenwood's Inn. Turn left at fork one mile further on, and follow railroad into
28.0 **Winsted.**
Park Hotel. Benjamin's Garage. Follow trolley through town, keeping left at fork by stone church, and along river through **West Winsted.** At sign, "Norfolk 9 miles bear left, up hill, winding along ravine and through woods. Caution for 2 sharp, dangerous curves under R. R. Direct on narrow, uphill road. Go through 4-corners and past pond into "Greenwood's Road, East."
38 **Norfolk.** Keep left of Green.
38.4 Left fork at foot of hill.
44.5 Under R. R. at East Canaan Cross R. R. into
46 **Canaan.** Cross R. R. Turn next right after crossing R. R.
46.8 Cross R. R.
48.2 Straight through **Ashley Falls.**
48.7 Bear right across R. R.
52.1 **Sheffield.**
53.4 Take right fork, straight ahead.
58.1 **Great Barrington.**
Berkshire Grill & Tea Room. Follow Route 210 to
79.2 **Pittsfield.**
The New American House
The Maplewood.
Wood's Garage. The Pittsfield Garage.

ROUTE 216

ALBANY-PITTSFIELD

37 Miles

(Red Banded guide poles from Mass. line on)

Duffy's Restaurant.

Miles
0.0 **Albany.** From Cor. Pearl and State Sts., go south on Pearl St.
0.4 Turn left with branch trolley on Ferry St.
0.7 End of street, jog left and right across Hudson River

ROUTE 16—Continued

0.3 Meet and follow trolley.
0.8 Go under R. R. and take right fork. Follow main macadam road ascending and descending long grade to
10.1 3-corners; turn left to
11.1 **New Lebanon.** Curve right through to
15.1 **West Lebanon.**
17.0 Forks; bear left.
17.6 Cross R. R.
18.8 Cross narrow iron bridge and bear left at fork. Follow macadam to
23.9 **Nassau.**
24.0 Cross trolley.
31.2 **E. Greenbush.**
33.9 Cross trolley.
34.9 Cross R. R. bridges.
35.4 **Rensselaer.** End of road, turn left three blocks.
35.6 Turn left across Hudson River.
35.9 Jog left and right into Ferry St.
36.2 End of street, turn right on Pearl and State Sts.
36.7 **Albany.**
Duffy's Restaurant.

ROUTE 17

ALBANY—ONEONTA BINGHAMTON
150 Miles

Duffy's Restaurant.

Miles
0.0 **Albany.** State and Pearl Sts. West on State St., up Capitol Hill. End of road; turn left and immediately right—still on State St.
0.7 Meeting double trolley, turn square left on Lark St., past brick church (on right—0.8).
1.0 5-corners; Danna Memorial ahead, bear slightly left with trolley into Delaware Ave.
2.8 Fork at cemetery and end of trolley; bear right down grade on macadam.
3.2 3-corners, curve left. Cross bridge 3.5. Follow madadam across R. R. 4.8.
5.3 **Delmar.** Straight through. Cross R. R. 8.7. Keeping left on macadam 9.2.
13.3 **Clarksville.** P. O. on left, straight ahead.

ROUTE 216—Continued

1.0 **Rensselaer.** Turn right on Broadway.
1.2 Turn left with trolley.
1.7 Cross R. R. bridges.
2.7 Cross trolley on to
5.4 **E. Greenbush** on to
7.3 **Schodack Center.** Straight on with good road.
12.6 Cross trolley, on to
12.7 **Nassau.**
17.9 Turn right across narrow bridge.
19.0 Cross R. R., then on to
21.5 **West Lebanon.** Straight on to
25.5 **New Lebanon.**
26.5 3-corners; turn right, ascending long grade and descending.
35.8 Go under R. R. into Housatonic St.
36.3 Irregular four-corners; bear right leaving trolley.
36.4 End of road, turn left into
36.7 **Pittsfield.** Park on right.
Wood's Garage.
The Pittsfield Garage.
The Maplewood.
The New American.

ROUTE 217

BINGHAMTON-ONEONTA ALBANY
150 Miles

Miles
0.0 **Binghamton.** Cor. Court and Chenango Sts. Go east on Court St., following trolley.
1.0 Turn left and right under R. R.
2.1 Fork; bear right with macadam.
6.0 Cross bridge and turn left at three-corners. Follow macadam and creek.
15.3 **Windsor.** End of road, turn left through
19.0 **Ouaquaga.** P O. on right.
24.0 **Centerville.**
25.0 **Harpursville.** (H). Diagonal four-corners. Keep right.
25.5 Caution, right curve under R. R. to
26.8 **Nineveh.** Straight through.
29.4 Cross R. R. through
32.2 **Afton.** Through four corners.
32.4 Under R. R. (Caution.)
33.0 Cross R. R.

ROUTE 17—Continued

13.8 Cross small iron bridge and at once turn sharp right on madam, avoiding right fork with trolley.
15.4 Poles, bear right. Ascend very steep, winding grade over Helderberg Mtn.—fine views.
17.7 Prominent macadam fork, bear right.
20.7 End of road, turn square left with poles into
21.1 **E. Berne.** P. O. on right, straight ahead.
22.1 3-corners; curve right on macadam.
24.8 End of road, turn square left across iron bridge.
24.9 **Berne.** P.O. ahead. Turn diagonally right. Cross into bridge (Fox Creek) iron
27.6 **W. Berne.** P. O. on right, straight ahead on madadam, along creek.
31.4 **Gallupville.** 3-corners, bear right.
31.7 3-corners; curve left.
35.2 Red brick house on right, turn sharp right, macadam
36.6 Fork; bear left.
38.1 End of road; turn left over R. R. bridge and iron bridge (Schoharie River—38.3) curving right into
38.7 **Central Bridge.** Church on right, straight on up grade with poles, avoiding right 42.7. Follow poles. Go through covered bridge 45.9 and cross R. R. 46.0.
47.0 **Cobleskill.**
5-corners, small park ahead. Bear slightly right at iron water trough around park. Cross R.R. 47.5. Keep left 48.1.
48.8 Irregular 4 corners at church; bear fight ahead across small iron bridge.
52.6 **Richmondville.** Straight through 4-corners.
58.7 **Caution**—frequent trains.
58.8 End of road, turn right across R. R. through **E. Worcester.** 59.6 into
64.3 **Worcester.**
65.4 Left-hand road, turn left with poles across stone bridge into
69.6 **Schenevus.** Straight ahead on macadam through **Maryland.** 73.0.

ROUTE 217—Continued

37.7 Four-corners edge of village. Turn right across R. R.
37.8 End of road, turn left.
38.2 **Bainbridge.** Four-corners. Straight through.
40.4 Cross R. R.
42.9 Turn right with main travel.
43.3 Cross R. R.
44.3 Through outskirts of Sidney (R).
48.0 **Unadilla.** Through four-corners.
49.4 Turn right across iron bridge.
49.9 Turn diagonally left through covered bridge.
51.9 End of road, turn left.
52.2 End of road, turn right.
53.3 Cross long iron bridge.
53.5 **Wellsbridge.** Turn right through
57.7 **Otego.**
61.1 Cross R. R.
62.7 Cross R. R.
64.1 Turn right with trolley into Chestunt St.
66.0 **Oneonta.** Cor. Main and Chestnut Sts.
Go N. E. on Main, following trolley straight on to
71.3 **Colliers,** to right is P. O. over covered bridge.
72.3 Cross R. R. and turn to right, at end of road, through
77.3 **Maryland;** on to
81.2 **Schenevus.** Straight ahead.
85.4 Cross bridge and turn right at end of road to
86.5 **Worcester.** Through 4-corners to
91.3 **East Worcester.**
91.8 Cross R.R. Caution, frequent trains.
92 Turn left.
98.2 **Richmondville.** Through 4-corners.
102 Irregular 4-corners at church, bear left.
103.2 Fork; bear right.
104.3 Cross R. R.
104.8 **Cobleskill.** Bear slightly right into principal street.

ROUTE 17—Continued

78.5 Left-hand road, turn left across R. R. and under R. R. and across bridge into
79.5 **Colliers.** P. O. on left, straight on, following trolley into Main St.
88.4 **Oneonta.** Routes 11 and 211. Enter here.
Main and Chestnut Sts. North West on Chestnut St. with trolley.
86.7 Turn left with branch trolley which leaves to right Cross R. R. through **Otego**
97.3 **Wells Bridge.** Turn left across R. R. at Sta. and cross long iron bridge.
97.5 Three-corners, turn right on dirt road.
98.6 Fork, bear left with poles to next.
98.9 Right-hand road, turn right with poles.
100.9 End of road beyond covered bridge, turn right.
101.4 End of road beyond iron bridge, turn left into
102.3 **Unadilla.**
Straight on across R. R. through outskirts of **Sidney**
Cross R. R.
107.9 End of road, turn left. Cross R. R. into
112.6 **Bainbridge.** Four-corner straight on.
113 Turn right just before end of road. Cross R. R.
113.1 Four-corners, turn left. cross R. R. and under R. R. through **Afton**. Caution—
Cross R. R. through **Nineveh**. **Caution** right curve under R.R.
126. **Harpursville.** Diagonal four-corners. Bear left.
126.8 **Centerville.** Straight through
131.8 **Ouaquaga.** P. O. on left
135.5 **Windsor.** Bridge ahead. Turn right. Follow macadam.
144.8 Three-corners, turn right across bridge.
148.8 Turn left under R. R. and then right with trolley on Court St. to
149.8 **Binghamton.** Cor. Court and Chenango Sts., Court House on left.

ROUTE 217—Continued

105.8 Turn right across R. R. and covered bridge. Follow poles into
108.1 **Central Bridge.** Curve left, across bridge.
108.7 Go over R. R. and turn right.
111.6 3-corners; turn left. Red brick house on left.
115.1 3-corners; curve right into
115.4 **Gallupville.** Bear left.
115.6 Fork; bear right to
119.2 **W. Berne.** P. O. on right; on to
121.9 **Berne.** P. O. on the right curve left over bridge.
122 Turn right.
125.4 Fork; bear right, good road keep right to
125.7 **E. Berne.** P. O. on right.
126.1 Turn right with poles.
129.8 Sharp curves, down long grade.
131.4 Avoid left road.
133 End of road on left, turn left to
133.5 **Clarksville.** P. O. on right, follow travelled road.
137.2 Fork; bear right with travelled road.
138.3 Cross R. R. through
151.5 **Delmar.** Straight through.
142 Cross R. R.
143.3 Cross bridge, around curving grade; avoid left turn,
143.6 Keep right.
144. End of road, turn left into Delaware Ave., follow to
145.8 Lark St.
146 Pass church on left, take 2nd right to State St., pass Capitol; continue on State St., to
147 **Albany.**
Duffy's Restaurant.

ROUTE 18

ALBANY-NEW YORK
152 Miles

Miles Duffy's Restauran.t
0.0 **Albany.** From State St., go South on Pearl St. Turn to left upon Ferry St. At the end of this street, jog left and then right, across the bridge over the Hudson, to
1.0 **Rensselaer.** Turn right, on Broadway. Turn left with trolley, and on to
5.5 **East Greenbush.** Go on straight to and through
7.2 **Schodack Center.**
8.7 Right fork, the left goes to Pittsfield.
12.8 Left Fork. Under the R.R.
17.8 Right Fork.
18.3 Left fork. Cross trolley.
20.6 **Kinderhook.** Turn to the right at the Park.
22.1 Left Fork. Hold to the left for
24.4 **Stuyvesant Falls.** Through town of Rossman's.
27.5 Cross the R. R. at Stockport. Keep to the left of the church.
28 Turn to the left through
29.7 **Stottville.**
32.7 Turn to right with trolley and next left on Prospect Ave. Bear to left at 3 corners, to
33.5 **Hudson.** From the R. R. crossing on the main road, go south.
35.2 Turn left onto macadam road. Right; and left, forks. Through crossroads, and right fork, through Livingston and
44.1 **Blue Store.** Straight on to
46 **Clermont.** Then to
48 **Nevis,** then to
50.4 **Red Hook.** Cross R. Rs. and on to
59.2 **Rhinebeck.** Straight on; take right fork, then left fork, through
65.2 **Staatsburg** and
69.4 **Hyde Park.** Straight ahead on Washington St. Turn left on Main St., for
75.6 **Poughkeepsie.**
Hotel Nelson.
From Court House, go south on Market St. (trolley). Left fork at the monument.
83.1 Turn left across bridge. Onto

ROUTE 218

NEW YORK-ALBANY
152 Miles

New York. Hotel Belmont, 42nd Street and Park Ave., go west on 42nd St., to Broadway, turn right, tino Broadway and go North on Broadway, through Columbus Circle, on to 72nd, St. At 72nd St. subway take right fork. Next turn left and right again. (North on Broad way. Cross trolley 129th Street) and straight up grade on Broadway.
7.9 Meet trolley and left fork with same (181st Street.) Follow trolley down grade. Under "L". Cross two bridges. Trolley to Getty's Square.
15.6 **Yonkers.** Bear left through square. Bear right up grade, where trolley turns left.
19.1 Bear left. Keep right to
21.9 **Dobbs Ferry.** Left fork at church.
23.6 **Irvington.**
25.9 **Tarrytown.** Left fork at church, down grade. Under aqueduct.
29.9 **Scarboro Church.** Straight ahead.
32.9 **Ossining.** Left fork at monument.
32.5 Turn left. Cross bridge.
36.8 **Croton.** Meet and follow trolley.
41.7 Turn right with trolley.
42.2 Turn right with trolley. Just beyond turn left on Washington Street with trolley.
Turn right at end of street.
43.9 **Peekskill.** North on N. Division St. Left fork at fountain on Highland Ave. Down grade.
45.1 Cross bridge and turn left.
45.5 Cross bridge and turn left. Pass water wheel and bear right up hill.
47.1 Right fork and keep right, to 48.5 Left fork, and keep left to
51.5 Turn right, and keep right.
54 Turn left and next right.
54.6 Right fork, to fountain.
54.9 **Cold Spring.** Turn right.

ROUTE 18—Continued

83.2 **Wappingers Falls.** Straight on. Keep right at 85.3 miles and next left fork.
87.8 Turn left on Main St., for
89 **Fishkill.** Right fork. Cross R.R. Follow main highway around the Mtn.
95.1 Right fork at church.
98.2 **Cold Spring.** Turn left at fountain. Cross bridge and follow the main road.
105.1 Left fork at large tree. Keep left around Nelson Hill, and down grade along deep ravine.
107.6 Turn right across bridge, and just beyond, again turn to the right, and across bridge into
109.2 **Peekskill.**
110.7 From Division St., turn right on South St. Turn left on Washington St., with branch trolley.
111.1 Turn right with trolley. Turn left with trolley.
111.7 Turn left with trolley. Straight on main road through
116.4 **Croton.**
118.7 Turn right at school.
120.3 **Ossining.** Pass monument and at fork go left straight on.
123.3 **Scarboro Church.** Straight under aqueduct.
127.3 **Caution.** Left fork, up grade to brick church, where bear right on Broadway.
129.6 **Tarrytown.** Irvington.
131.3 **Dobb's Ferry.** Keep right through **Hastings.** Keep right on main road to Getty's Square.
137.6 **Yonkers.** Bear right through square and follow trolley straight ahead. Pass Van-Courtland Park on left. Cross two bridges, and just beyond bear right with trolley, leaving "L." Up hill on Broadway, keeping right on Broadway where trolleys fork left, down through Columbus Circle to 42nd St. Turn left into 42nd, and go as far as the Grand Central Depot opposite to which is the Hotel Belmont.
152 **New York.**

ROUTE 218—Continued

55.3 Left fork. Follow main road around Fishkill Mt.
63.7 Cross R. R. Keep left.
64.1 **Fishkill.** Pass church, and turn next right. Keep left to "Green" in
68.9 **Wappingers Falls.** Bear right across bridge. At end of road turn right. Follow trolley, right pass monument into Market St. to Court House.
76.5 **Poughkeepsie.** Nelson House. North on Washington Street. Follow macadam and trolley through
82.7 **Hyde Park.**
86.9 **Staatsburg.** And
92.8 **Rhinebeck.** Cross R. Rs.
101.4 **Red Hook.**
101.5 Take left fork at hotel.
104.1 **Nevis. Clermont,** 106.1.
108 **Blue Store.** Straight on through **Livingston,** to
114 Left fork. Bear left and right, across R. R. to
118.6 **Hudson.** Immediately after R. R. bear right at 3-corners. Cross trolley, and next left, across R.Rs.
122.4 **Stottville.**
123.3 Right fork.
123.9 Turn to right at the church
124.1 Right fork. Bridge.
124.4 Cross R. R.
124.9 **Rossmans.**
126.8 **Stuyvesant Falls.** Cross bridge, then
128 Right fork. Keep to the left to
130.6 **Kinderhook.** Turn to the left.
132.1 Right fork.
133.1 Left fork. Under R. R.
142.2 Bear to the left through
144.8 **Schodack Center,** and continue on to
146.5 **East Greenbush.** Cross the trolley and two R. R. bridges to
151 **Rensselaer.** Turn right on the brick pavement, and turn the third left over the bridge, on over the Hudson. Jog, left and right, with branch trolley. At end of street, turn right on Pearl St., to State St.
152 **Albany.** Duffy's Restaurant.

ROUTE 19

NEW YORK-NEW HAVEN
77 Miles

(Red banded guide poles in Conn.)

Miles

0.0 **New York.** Hotel Belmont mont, 42nd., and Park Ave., go west to Broadway, turn up (right) Broadway, continue to Columbus Circle, jog right of Columbus Circle, and immediately bear right on 8th Ave.; Central Park on right. At end of park turn right on 110th St. Turn left on 7th Ave. At 153rd St., turn left and immediately right across
7.3 **Central Bridge.** Direct into Jerome Ave. Following double trolley to
10.4 **Fordham Road** (189th St). Turn right. Follow trolley; left fork with same. Under (L) into Pelham Parkway.
14.8 Turn left on Shore Road.
15.8 Cross trolley.
19.5 At end of road turn left into Echo Ave.
19.8 **New Rochelle.** Turn right on Main St.
21.6 **Larchmont.**
23.2 **Mamaroneck.** Bearing right across
23.8 Right fork.
25.7 Right fork, down grade.
26.3 Cross stone bridge and bear left.
26.9 **Rye.** Take right fork up grade, leaving trolley.
28.3 Pass under R. R. and turn left into
28.6 **Portchester.** Follow trolley.
30.5 Follow main road, through
31.6 **Greenwich.**
33.9 **Mianus.**
36.8 **Stamford.**
39.9 **Noroton.**
41.2 **Darien.**
48.8 **Westport.**
53.1 **Southport.**
54.5 **Fairfield.**
59.2 **Bridgeport.** From Main St., go East on Fairfield Ave., with trolley. Cross 2 bridges and take left fork on Connecticut Ave.
60.1 Cross R. R.
62.5 Turn left with trolley at end of road.

ROUTE 219

NEW HAVEN-NEW YORK
77 Miles

(Red banded guide poles in Conn.)
C. S. Mersick & Co., (Auto Supplies).

Miles

0 **New Haven.** From Chapel St., go south on College St. Turn right on George St., and next left on Broad St. Turn right on Davenport Ave. Meet and follow trolley across bridge. Straight on macadam.
1.9 Keep right. Cross bridges and bear left under R. R., 8.9 m.
9.3 **Milford.** Turn right with trolley. Straight ahead leaving trolley.
10.0 At fountain, take left fork.
13.9 **Stratford.** Turn left with trolley.
14.3 Turn right with trolley.
15.6 Right fork on Connecticut Ave.
16.6 Cross R. R. Cross bridges. Under R. R., into Fairfield Ave.
17.5 **Bridgeport.** East on Main St. Follow main road through
22.5 **Fairfield.**
23.6 **Southport.**
27.9 **Westport.**
35.5 **Darien.**
36.8 **Noroton.**
39.9 **Stamford.**
42.8 **Mianus.**
45.1 **Greenwich.**
48.1 **Portchester.** Bear right, under R. R.
49.8 **Rye.** Right fork, leaving trolley. Right fork at church.
53.5 **Mamaroneck.**
55.1 **Larchmont.**
56.9 **New Rochelle.** Turn left on Echo Ave., and right along shore road.
60.9 Cross trolley.

ROUTE 19—Continued

62.8 **Stratford.** Turn right at square. Straight on. Cross bridge, to end of park in
67.2 **Milford.** Turn left with trolley, under R. R. Straight on macadam.
75.2 At forked streets, go left on Davenport Ave., leaving trolley.
76.1 Turn left on Broad St. End of street, turn right on George St., and immediately left into College St., to Chapel St.
76.7 **New Haven.**
C. S. Mersick & Co., Auto Supplies.

ROUTE 20

NEW HAVEN-DANBURY
38 Miles

(Red banded guide poles to 21.5 Miles).

C. S. Mersick & Co., Auto Supplies.

Miles
0.0 **New Haven.** From College and Chapel Sts., go north with trolley on College St. Pass Yale University on left.
0.1 Turn left on Elm St., with trolley.
0.5 Right fork on Whalley Ave. with branch trolley.
2.3 Right fork with trolley.
3.4 Left fork at brick factory on right.
5.7 Right at end of road with trolley.
6.8 Turn left at crossroads.
7.9 Bear left.
8.7 Bear left.
8.8 Turn right at end of road.
10.4 Left at single road.
10.6 Right fork.
11.1 Turn left at end of road on Main St., meeting trolley.
11.2 Under R. R.
11.3 **Seymour.** Turn right on Bank St.
11.4 Through covered bridge.
11.5 Turn left at single road.
11.7 Left at grass triangle. Follow gravel road, avoiding all forks.
15.4 **Oxford.** Straight.
16.7 Left fork with travel.
18.6 **Southford.** Left fork.
19.2 Cross R. R. bridge.

ROUTE 219—Continued

61.9 Bear right on Pelham Parkway. Under "L". Cross trolleys and straight up grade.
66.7 Turn left on Jerome Ave.
69.8 **Central Bridge.** Cross bridge and immediately bear left and next right on 7th Ave. Turn right on 110th St. Turn left on 8th Ave., South along Central Park to Columbus Circle, cross same, continue down B'way to 42nd St. Turn left into 42nd and on to Hotel Belmont.
76.7 **New York.**

ROUTE 220.

DANBURY- NEW HAVEN
38 Miles

(Red banded guide poles after 16.9 Miles.)

Miles
0.0 **Danbury.** From Monument at Main and West Sts., go north on Main St.
0.3 Turn right on White St.
0.5 Cross R. R. at station.
1.3 Over R. R. bridge.
1.5 Bear left at end of road.
2.1 Right fork on State road. Following winding road.
3.3 Curve right.
6.4 Right fork.
9.2 **Newtown.** Turn left at crossroads.
9.5 Keep left.
9.9 Under R. R. at station. Down grade.
10.7 **Sandy Hook.** Cross bridge and turn left at crossroads.
12.1 Under R. R. at station. Down grade across bridge over Housatonic River.
12.4 Turn right at end of road. Follow road along shores of Housatonic River.
12.6 Under trestle.
13.3 Left fork up grade.
14.3 Under R. R. and curve right on fine macadam.
16.5 Pass road on right.
16.6 Right fork.
16.9 **Southbury.** Turn right at single road on State road. Avoid all forks.
19.2 Over R. R. bridge.
19.8 **Southford.** Straight.

ROUTE 20—Continued

21.5 **Southbury.** Left at end of road.
21.8 Left fork.
21.9 Pass road on left.
24.1 Turn left under R. R.
24.8 Down grade.
25.1 Road follows the shore of Housatonic River.
25.9 Under trestle.
26.0 Turn left at single road across bridge over Housatonic River. Up long grade.
26.3 Under R. R. at station.
27.7 **Sandy Hook.** Turn right at crossroads across bridge up grade.
28.5 Under R. R. at station.
29.2 **Newtown.** Turn right at crossroads.
29.5 Left fork on fine State road. Follow winding road.
35.1 **Caution**—Sharp left turn.
36.9 Bear right at single road. Meet and follow trolley.
37.1 Over R. R. bridge. Straight on White St.
37.9 Cross R. R. at station.
38.1 Turn left on Main St., to West St.
38.5 **Danbury.**

ROUTE 21

NEW HAVEN-NEW LONDON
55 Miles

(Red banded guide poles)

C. S. Mersick & Co., Auto Supplies.

Miles
0.0 **New Haven.** East on Chapel St. Cross R. R. bridges. Cross bridge and turn right on Ferry St., with trolley. At Forbes Corners turn left and follow trolley through
7.0 **East Haven.** At "Green" bear left, leaving trolley, then to
10.5 **Branford** to
18.0 **Guilford.** At end of park turn left to
21.0 **East River** to
22.5 **Madison** to
26.5 **Clinton** to
31.0 **Westbrook.** Bear right in center of town to
35.5 **Old Saybrook.** At fountain turn left and half mile beyond turn right.

ROUTE 220—Continued

21.7 Pass road on left.
23.0 **Oxford.** Straight.
23.4 Right fork across bridge.
26.3 Left fork on Bank St., across bridge.
26.7 Right at grass triangle on Bank St.
26.9 Bear right.
27.0 Through covered bridge.
27.1 **Seymour.** Turn left on Main St., with trolley.
27.2 Under R. R.
27.3 Turn right at single road.
27.9 Left fork. Cross bridge.
28.0 Right at end of road.
29.6 Turn left at single road.
29.7 Right fork.
30.5 Bear right.
31.1 Left fork.
31.6 Turn right at end of road.
35.0 Meet and follow trolley.
35.6 Straight on Whalley Ave. Avoid branch trolley to right.
37.9 Left on Elm St.
38.3 Turn right on College St., around Yale University with cross trolley to Chapel St.
38.5 **New Haven.**
C. S. Mersick & Co., Auto Supplies.

ROUTE 221

NEW LONDON-NEW HAVEN
55 Miles

(Red banded guide poles)

Miles
0.0 **New London.** From Soldiers' Monument, go west on Bank St. Follow trolley.
4.9 Keep straight ahead, where trolley turns right to
7.0 **Flanders** to
7.5 **East Lyme** to
16.5 **Old Lyme.** Turn right at church. Cross Connecticut River.
19.5 **Old Saybrook.** Turn right at fountain.
24.0 **Westbrook** to
28.5 **Clinton** to
32.5 **Madison** to
34.0 **East River** to
37.0 **Guilford.** At park turn right two blocks, then left.
44.5 **Branford** to
48.0 **East Haven.** Bear right

Cross Connecticut River. Up hill and bear right.

38.5 **Old Lyme.** Turn left on Broad St. Bear right at water trough,

47.5 **East Lyme.**

48.0 **Flanders.** Follow trolley into Bank St.

55.1 **New London.**

ROUTE 22

NEW LONDON-HARTFORD VIA WILLIMANTIC

59 Miles

(Blue markers to Willimantic, Red, beyond)

Miles

0.0 **New London.** From Monument at foot of State St. Go west.

0.1 Turn right on Main St.

0.8 Turn right at end of road into Williams St.

1.4 Left fork.

3.8 Right fork up hill, meeting trolley.

6.3 **Montville.** Cross R. R.

7.4 Cross trolley.

11.9 End of road, turn right on Main St., across bridges. At large open space beyond second bridge curve slightly right, still on Main St.

13.3 Turn left on Broadway. Straight past City Hall on left, up grade passing on left.

15.0 Left fork.

15.5 End of road at park. Turning left.

17.0 Cross R. R.

17.3 At bottom of grade, bear right on middle of 3 roads, leaving trolley.

17.5 Cross R. R. at station.

18.2 Right fork.

23.3 Right fork.

24.9 Go under trolley bridge and turn left

26.8 End of road, turn left.

26.9 At watering trough turn right for **S. Windham.**

27.2 Cross trolley and turn right.

29.7 Go under R. R. Cross bridge and bear left at reverse fork.

29.9 Cross R. R. to

30.3 **Willimantic.**

Hotel Hooker.

at "Green." Jog right and left down grade. Straight over Bridge. Turn right on East St., one block then left on Wooster St. Turn right on Wooster St., one block, then left on Chapel St.

55.1 **New Haven.**

C. S. Mersick & Co., Auto Supplies.

ROUTE 222

HARTFORD- NEW LONDON VIA WILLIMANTIC

59 Miles

(Red markers to Willimantic, Blue beyond)

City Auto Repair Co., (Garage).

Miles

0.0 **Hartford.** City Hall, Main and Asylum Sts. North on Main St. (3 blocks).

0.2 Turn right on Morgan St., with branch of trolley.

0.6 Cross long stone bridge.

1.8 End of road, turn left with trolley into

2.0 **East Hartford.**

2.2 Turn right with branch of trolley just before R. R. viaduct. Curve left 3.0.

3.1 End of road, turn right with trolley on Burnside Ave.

6.1 Triple fork. Bear right.

8.3 Go under R. R. into Center St.

8.8 **Manchester Center.** Through 4-corners with trolley to

10.1 **Manchester Green.** End of road, turn right. Follow main road.

13.0 **Bolton.** Cross R. R. and go up grade turning right at top of same over R. R. bridge.

13.2 Just beyond take left fork.

13.5 **Caution.** for sharp turn across R.R. Down long grade.

16.0 Right fork.

16.8 Curve right at 3-corners.

18.9 Cross R. R. at station and bear left at fork just beyond.

19.1 **Andover.** 4 corners, turn left under R. R. and pass Town Hall on right.

Jordan Auto Co., from center of town, go west on Main St.

31.1 Take left fork, leaving trolley.

31.6 Cross R. Rs. and iron bridge and just beyond take

32 Right fork. Follow main winding road.

38.1 Curve right with poles.

38.8 **Caution** for sharp turn, to the right under R. R.

39.3 **Andover.** Town Hall on left. Curve left under R. R. and at 4-corners just beyond, turn right, crossing R. R. at station.

41.9 Three-corners, curve left.

42.8 Right fork and keep left up long grade.

45.1 Go over R. R. bridge.

45.3 Curve right over bridge again and turn left down grade to **Bolton**, cross R. R. on main road to

48.5 **Manchester Green.** At Mill Bldg., turn left, following trolley through

49.8 **Manchester Center.**

50.3 Go under R. R. and follow trolley coming into Burnside Ave.

55.5 Turn left at single road with trolley and turn right with same just beyond.

56.4 End of road, turn left into **East Hartford.**

56.6 Turn right with trolley.

58 Cross bridge over River. Straight to

58.4 Main St. Turn left three blocks to

58.6 **Hartford.** City Hall. City Auto Repair Co. (Garage).

ROUTE 23

NEW LONDON-PROVIDENCE

73 Miles

(Red banded guide poles)

Miles

0.0 **New London.** Cross ferry from "Parade" and Union Sq., east to

0.1 **Groton.** Straight from ferry. Turn right on main street and follow trolley to **Poquonock** up

19.8 **Caution** for sharp right turn under R. R.

20.5 Left fork.

23.3 Through irregular 4-corners.

23.9 Left fork.

26.6 Cross iron bridge and two R. Rs. beyond. Straight into Main St.

28.3 **Willimantic.**

Hotel Hooker.

Jordan Auto Co. From center of town, go east on Main St., with trolley, keeping right at fork.

28.5 Cross R. R.

28.7 Iron watering trough in fork, bear right, across bridge and under R. R.

31.4 Turn left across trolley into

31.7 **S. Windham.** Turn left at 4-corners. Just before R. R., turn right.

33.6 Cross R. R. and turn right under trolley tracks. Keep left to

41.1 **Yantic Station.** Cross R.R. Meet trolley at irregular 4-corners and follow same up grade.

41.6 Cross R. R.

43.1 Park in fork, curve right.

44.2 At watering trough take left fork straight on Broadway down hill past City Hall on right to

45.3 **Norwich.** Main St. Turn right.

46.5 Cross bridges.

46.7 Turn left with trolley on Thames St.

51.2 Cross trolley.

52.3 Cross R.R. **Montville.**

54.5 Trolley leaves to left.

54.8 Turn left at bottom of grade.

57.7 Keep right at watering trough and turn next left on Main St. to

58.5 State St. Turn left to

58.6 **New London.** Monument.

ROUTE 223

PROVIDENCE-NEW LONDON

73 Miles

(Red banded guide poles)

Miles

0.0 **Providence.** From Turk's Head go south on Weybosset St. Left fork on Broad St.

0.7 Right fork at flag pole.

hill (left of shipbuilding yard). Beyond turn left under R. R. to **Poquonock Bridge.** 3.1. Straight ahead. Up Fort Hill. Turn left 4.5 and half mile behond turn right.

7.6 **Mystic Bridge.** Cross Mystic Bridge, bear right and near station bear left to Shore Road, which follow to end. Turn right, cross bridge and turn left one block in

12.0 **Stonington.** Again turn right one block. Turn left one block and left to

14.0 **Wequetequock.** Direct.

16.9 **Westerly.** Under R. R. Cross River and straight ahead. Bearing to left around school and right up Quarry Hill. At top near Quarry Works take right fork. A half mile beyond take left fork (right fork goes to **Watch Hill** six miles on macadam). Bear left at 22.9.

35.0 Right fork. Cross R. R. 37.9. 38.6 **Wakefield.** Turn right at 38.7. Trolley to

39.2 **Dalecarlia Corners.** Turn right and cross R. R.

39.8 Turn left. Cross R.R., to

41.3 **Narragansett Pier.** opposite Casino turn left for Provdience. Keep on macadam. Before white church on hill turn left to

48.1 **Saunderstown.** Route to Newport No. 226. One mile and a half beyond turn right and then left over **Barber's Heights** to

51.4 **Hamilton.** Turn right and immedaitely left to

53.2 **Wickford.** Cross R. R. and bridges through town, bear left and a half mile beyond turn right, cross R. R.

60.4 **East Greenwich.** At fork 62.2 follow trolley direct to

63.2 **Apponaug.** Follow trolley. Right over R. R. and turn left through **Hill's Grove.** Turn left (where telegraph line branches) into Elmwood

1.9 Left fork at statue on Elmwood. Straight on passing park. Cross R. R. and river.

5.3 Right at end of road.

8.2 Right over R. R. and left.

9.2 Turn right on Main St.

9.5 **Apponaug.** Turn left at hotel.

12.5 **East Greenwich.** Straight.

18.9 Turn left across trolley.

19.5 **Wickford.** Turn right at P. O. At end of street turn left across bridge.

21.2 **Hamilton.** Jog right and left.

24.6 **Saunderstown.** Route to Newport No. 226. Pass road on left.

25.8 Right at end of road. Cross trolley. Turn next left. Follow

31.3 **Narragansett Pier.** Turn right at Casino. At end of road turn right. At end of road turn left.

31.9 Cross R. R.

32.7 Right at end of road.

33.1 Cross R. R.

33.4 Left at crossroads.

33.8 Bear left. Cross R. R.

34.2 **Wakefield.** Follow main road.

54.8 Pass granite works on right and at watering trough take left fork down hill. Curve left at bottom.

55.3 Turn right on Broad St. at school.

55.4 **Westerly.** Under R. R.

56.0 Left fork.

57.9 **Wequetequock.**

60.6 Just before R. R. turn right.

60.9 **Stonington.** At monument turn left. Follow trolley with all turns to

65.4 **Mystic Bridge.** Cross bridge.

65.6 Turn left.

Ave. Do not miss this turn. Direct through **Norwood** across Pawtucket River. Through **Auburn,** past **Roger Williams Park.** Direct on Elmwood Ave., to Broad St. At flag pole in Trinity Sq., bear left through Weybosset St. to Turk's Head (Weybosset and Westminster Sts.)

72.9 **Providence.**

ROUTE 24

PROVIDENCE-PLYMOUTH
48 Miles

(Yellow banded guide poles)

Miles

0.0 **Providence.** From City Hall go east between fire house and P. O. Turn left on Canal St. two blocks, then right into Friend St., turn left into Main St., and next left into Waterman St. Up steep hill. Meet and follow trolley, pass Brown University. Crossing bridge, straight on to

2.7 **East Providence.** Bearing left with trolley. Keeping straight on macadam. Bearing right on macadam 8.3, through

8.9 **Rehoboth, Mass.**

9.2 Left fork with wires. Crossing bridge. Straight on. Crossing R. R. 18.2.

18.3 Left fork with trolley. Bearing right on Main St., to

18.5 **Taunton.** Straight ahead to monument.

18.7 Right fork with trolley. Crossing R. R. bridge 19.1

19.2 Left fork across bridge over Taunton River. Follow trolley to Four-corners 20.5, where turn left with trolley.

24.2 End of road turn left. Cross R. R. bridge.

65.7 Turn right up grade through crossroads.

67.6 Bear left up grade. Half mile beyond bear right down grade.

69.5 **Poquonock.** Follow trolley into

72.7 **Groton.** Turn left leaving trolley, to ferry. Cross ferry to

72.9 **New London.**

ROUTE 224

PLYMOUTH-PROVIDENCE
48 Miles

(Yellow banded guide poles)

Miles

0.0 **Plymouth.** Town Hall go N. W. on Main and Court Sts. Under R. R., pass two churches to

4.5 **Kingston.** Follow trolley on Wapping Rd; turn left for

8.6 **N. Plympton.** Bear right and half mile further

10.2 Take right fork to

11.1 **Plympton.** Straight on, taking right turn, then,

11.2 At reverse fork, turn left straight on over R. R. bridge to Clinton St., passing church; cross bridge to E. Main St., and 4 corners, turn left on Main St., to junction of Wareham and Center Sts.

13.8 **Middleboro.** P. O. on right, T. H. on left.

14.2 W.T. at five cors., continue on Center Street, with trolley, over R. R. bridge.

18.5 Turn left with trolley over R. R. bridge, turn left with trolley again.

20.8 Water trough at fork, go right with trolley, then through 4 cors. (trolley goes to right). Cross R. R. and bridge beyond, then

22 Fork; go left with trolley, bearing to right, to

23 **Harts 4-cors.** Go right with trolley, over bridge, bearing right, beyond, into Summer St., then over bridge, with trolley into Main St.

ROUTE 24—Continued

25.1 End of road turn right with trolley. Cross R. R. bridge. Bear left with trolley on Center St., to

29.6 **Middleboro.** At post office turn left on Main St.

30.1 Turn right on East Main St. Cross bridge.

31.5 Bear left between "green" and church, on Clinton St., across R. R. bridge.

32.2 Right fork. Straight ahead.

35.9 Turn right (at 3-corners), and immediately

36.0 Turn left. Striaght through

36.9 **Plympton.**

37.8 Left fork and half mile beyond bear left.

39.4 **North Plympton.** End of road turn right into Wapping Road, following trolley.

43.5 **Kingston.** Straight ahead. Pass two churches. Under R. R.

48.7 **Plymouth.**

ROUTE 25

PROVIDENCE-NEWPORT
38 Miles

(Blue banded guide poles)

Miles

0.0 **Providence.** City Hall, go east across Exchange Place, passing P. O. and ascend hill on Waterman Street. Up stiff grade, curving right, then left.
0.7 Pass Brown University.
1.8 Cross drawbridge over Seekonk River and keep right to
2.6 **East Providence, R. I.** Right and left at W. T. on Waterman Ave.
4.4 Turn left at end of road to
4.6 **Seekonk, Mass.** Turn right at crossroads.
7.4 Leave trolley.
8.8 Meet trolley.
11.5 Left fork, meeting trolley.
12.5 Right past road on left.
12.9 **Luthers Corners.** Turn left at crossroads.
14.5 Turn right at end of road.

ROUTE 224—Continued

24.9 **Taunton.** To Main and B'way, continue West on Main St.
30 Turn left with trolley onto Winthrop St., to
30.2 3 Cors., curving to right with trolley, across R. R. Cross bridge in village of Westville, then to
38.2 White church at 5 Cors., go left with trolley over tracks to
39.1 Fork; bear right straight to and through
39.6 **Rehoboth.** Fine road, church at left, sharp road turns,
40.2 At end of this road, bear left, shortly joining trolley, passing
45.2 State line Mon., to
46.3 **East Providence.** W. T. at 6 cors., bear right and then left with trolley on Waterman St., across the Seekonk River drawbridge, past Brown Univ. Down Waterman St., across Benefit St., to Main, across Main into the Plaza, where there is the Union Sta., City Hall and P. O.
48.7 **Providence.**

ROUTE 225

NEWPORT-PROVIDENCE
38 Miles

(Blue banded guide poles)
New Cliffs Hotel.

Miles

0.0 **Newport.** Washington Sq., go east with trolley on Broadway.
0.1 Bear left with trolley at old State House.
2.1 Turn right at Two-Mile Corner with branch trolley.
10.2 Turn right at single road with trolley to
11.7 Cross drawbridge over Sakonnet River.
12.0 **Tiverton.** Bear left at crossroads with trolley.
15.5 Straight. Leave trolley.
16.1 Meet trolley.
16.8 **Globe Village, Mass.** Bear left on Broadway, leaving trolley.
17.4 Turn right on Middle St., at south side of Park.
17.6 Turn left on Main St., meeting trolley.

ROUTE 25—Continued

14.6 Turn left at single road with trolley.
15.0 **Swansea.** Turn right at single road, with trolley.
16.8 Turn right at crossroads with trolley.
17.4 Turn left at single road, leaving. Cross long drawbridge. Taunton River.
17.9 Bear right on Davol St.
18.1 Under R. R.
18.3 Meet trolley.
18.4 Turn left on President St., with trolley.
18.5 Under R. R.
18.6 Turn right on Main St., with trolley.
18.8 Pass station on right.
19.2 Pass Court House on left.
19.7 **Fall River.** Straight.
20.4 Turn right on Middle St., at south side of Par. Leave trolley.
20.6 Turn left on Broadway.
21.2 **Globe Village, Mass.** Bear slightly left on S. Main St., meeting trolley.
21.9 Right fork, leaving trolley.
22.5 Straight. Meet and follow trolley.
26.0 **Tiverton.** Right at crossroads with trolley. Cross drawbridge over River.
26.3 Left with trolley.
27.8 Turn left with trolley.
35.9 Turn left at Two-Mile Corner with trolley on Broadway.
Pass Soldier' Monument and City Hall.
37.9 Bear right at old State House to Washington Sq.
38 **Newport.**
New Cliffs Hotel.

ROUTE 26

NEWPORT-NARRAGANSETT PIER
8 Miles

New Cliffs Hotel

Miles

0.0 **Newport.** Perry Monu. Washington Sq., go south on Thames St.
0.2 Turn to the right at ferry sign to the
0.3 **Jamestown-Newport Ferry.** Take ferry for the Pier via Jamestown. Turn right, at end of landing street, and take the next left. Cross island, to

ROUTE 225—Continued

18.3 **Fall River.** Straight through
18.8 Pass Court House on right.
19.2 Pass station on left.
19.4 Turn left with branch trolley at cross streets on President St.
19.5 Under R. R.
19.6 Turn right at crossroads with trolley on Davol St.
19.7 Leave trolley. Under R. R.
20.1 Bear left over long drawbridge over Taunton River.
20.6 Turn right at end of road, meeting trolley.
21.2 Turn left with trolley.
23.0 **Swansea.** Turn left at end of road with trolley.
23.4 Turn right with trolley.
23.5 Turn left with trolley.
25.1 **Luthers Corners.** Turn right.
25.5 Left at single road.
26.5 Right past road on left. Follow macadam.
33.4 **Seekonk, Mass.** Turn left at cross roads.
33.6 Right fork with trolley on Waterman Ave.
35.3 **East Providence, R. I.** Right on Broadway and immediately left on Waterman St., with branch trolley.
36.2 Cross iron bridge over Seekonk River.
37.3 Pass Brown University. Down grade.
37.8 Cross Benefit St., to Post Office Square. Follow trolley past P. O., across Exchange Place to City Hall.
38.1 **Providence.**

ROUTE 226

NARRAGANSETT PIER NEWPORT

Miles

0.0 **Narragansett Pier.** Go north, meeting trolley from the left at .2, and which leaves you at 1.2 after. Turn right through bridge. Sharp left turn, then crossing
4.3 trolley, on to
5.1 End of road, turn right again crossing the trolley.
5.5 Take road to left, turning left across trolley (6.4). At fork beyond, take

0.6 **Jamestown.** Thence by Saunderstown Ferry to

1.7 **Saunderstown.** At end of road (with trolley station on right, turn left, the turn to the right goes to Providence.

2.8 Road end, then turn right over trolley, through bridge (7), then meeting trolley leaving it again, and on to

8.4 **Narragansett Pier.**

ROUTE 27
BOSTON-PROVIDENCE
49 Miles

(Blue banded guide poles to Walpole)

Miles

0.0 **Boston.** Hotel Puritan. Commonwealth Ave., go west

0.1 Take left fork at Collins statue.

0.2 Cross R. R. bridge, then right, into Fens; winding park road.

.8 Take right fork

1.1 Cross trolley

1.8 Cross trolley

2.3 Cross Huntington Ave., into "Jamaicaway." Follow Parkway past ponds on right.

3.7 Bear right on Pond St. Curve left, on "Arborway."

4.2 Turn right on Center St.

4. Left fork. Pass Arnold Arboretum on left.

5.2 Right fork. Straight on

7.4 Right fork. Under R. R. Cross bridge. Straight on

right, then into

6.7 **Saunderstown.** Take right (before trolley Station). Turn right over tracks down to **Saunderstown-Jamestown Ferry.** After landing, go straight across the island past the P.O. at Jamestown to

8 Water front, at street end, turn right, then left to

8.1 **Jamestown-Newport Ferry.** Then straight, one block to Thames St., turn left to

8.4 **Newport,** Washington Sq. New Cliffs Hotel.

ROUTE 227
PROVIDENCE-BOSTON
48 Miles

(Blue bands from Walpole on)

Miles

0.0 **Providence.** City Hall. Go through Plaza towards College Hill, clock tower by which route goes, can be seen from here. Straight ahead over Main St., up

0.4 **Waterman.** Crossing Benefit Street, passing clock tower (within College Campus,) and on the left, continue on Waterman St.

0.7 Turn left with branch of trolley into Thayer St., following tracks, and passing reservoir, to the left (1.3). Straight ahead, from Hope St., to East Ave. (Change of names only) and on to

4.3 **Pawtucket.** East Avenue and Main Sts. Go right into Main St., over bridge

4.4 Turn left with trolley on Broadway, left at the fork beyond, left with trolley, cross R. R. (5.7) and under R. R. at (7.1)

7.7 Diagonal 4 corners, go right with trolley on Highland Ave.

8.5 Fork; bear right, trolley.

8.6 Fork; left with trolley avoid left fork at (9.2)

11 4 corners, turn left onto County St., going right through

12.1 4 corners, under R. R. thence into

9.2 Left at crossroads into Ames St.

9.9 **Dedham.** Cross trolley Bear right on Washington St., under R. R.

13.1 Right under R.R. Straight

14 **Norwood.** Right fork at church.

18.1 **Walpole.** The Walpole Inn. Turn left with trolley, cross R. R., taking first right, through

21.4 **S. Walpole.** Turn left with trolley past Reservoir (at left), cross R. R. At end of road, go right and immediately left, continuing with trolley through

24.4 **Foxboro.** Along R. R., turning left into

27.6 **Mansfield** to **The Tavern**; from front of Tavern, turn square right crossing

27.8 Railroad, and on to

32.4 **Norton.** At end of road, curve right, with trolley curving right with trolley

34.7 Past **Iron W. T.**

35.4 Left road at yellow house, turning left with trolley on Pleasant St.

37.6 Under R. R., into

37.8 **Attleboro** (Square). Turn right, under R. R., curving a little to the left

37.9 Through 4 Corners on County St.

39 4 Corners, turn right with trolley, past Reservoir (41) into Highland Ave.

42.3 Diagonal 4 Cors., turning left with trolley over bridge and again cross

45.4 Railroad, curving right, into Broadway. End of Street, turn right across bridge into

45.8 **Pawtucket** (Main St. and East Ave.). Left into East Ave., straight on at fork. Trolley goes left. Cross Pawtucket Ave.,

12.2 **Attleboro** at the square. Turn left with trolley, go under R. R. on

14.9 Pleasant Street end, turn right.

15.6 Iron W. T. at fork, turn left with trolley to

17.9 **Norton** (church to the right. Turn left with branching trolley

23 Leave trolley, then into

23.2 **Mansfield.** The Tavern. Turn left, crossing 2 R. R. at Sta. (to the right).

23.7 4 corners, turn right with trolley into

26.3 **Foxboro.** Go left with trolley, turn right, then left and over R. R., passing reservoir on the right. Turn right with trolley to

26.3 **S. Walpole.** Go north, turn left, crossing R. R., turn right with trolley line to

29.6 **Walpole.** The Walpole Inn then north, on to

33.7 **Norwood.**

34.6 Under R. R., and left under R. R., and left fork on Court St.

37.8 **Dedham.** Straight ahead.

38.5 Turn left, leaving trolley.

39.6 Bridge.

40.1 Cemetery on left.

40.6 Turn left, picking up trolley.

41 School on right. Enter W. Roxbury on Centre St., and continue on same to Boston.

41.7 Bridge.

41.8 **West Roxbury.**

42.5 **Roxbury.** Straight ahead.

43.8 Faulkner Hospital on left. Turn right, then left onto Appleway.

44.7 Bend right onto Pond St. Jamaica Pond on left. Follow winding boulevard through park. Continue practically straight ahead, crossing Huntington Ave. Cross trolley.

47.4 Cross trolley.

47.7 Bear to left.

48.3 Cross viaduct over railroad, then take right fork at Collins monument, entering onto Commonwealth Ave. Continue on same to

keep straight ahead with trolley into Hope St., passing Reservoir to Thayer St.

49.2 Turn right into Waterman St., pass Brown Univ., cross Benefit St., down hill. Cross Main St., into the Plaza.

49.9 **Providence** City Hall.

ROUTE 28

BOSTON-PLYMOUTH

52 Miles

(Red banded guide poles from Quincy)

Miles

0.0 **Boston.** Hotel Puritan.

0.1 Commonwealth Avenue, go west to Collins Mon., turn left

0.2 Cross R. R. bridge, then bear to right into Fens, following winding Park road.

0.8 Take right fork.

1.1 Cross trolley.

1.8 Cross trolley

2.2 Bear slightly to left over Huntington Ave.

3.8 Take left fork,

4.9 Go under concrete bridge, then enter Morton St. Pass Forest HillCemetery.

6 Take right fork, still on Morton St.

6.7 Then right onto Blue Hill Ave., with trolleys. Bridge

7.8 **Mattapan.** Cross bridge then take left fork.

8.2 Turn left into Brook road.

8.9 Bear to left.

48.5 **Hotel Puritan. Boston.**

Motor Mart Garage
Park Sq.

ROUTE 228

PLYMOUTH-BOSTON

52 Miles

(Red banded guide poles up to Quincy)

Miles

0.0 **Plymouth.** From Court House go north on Court Street. Follow trolley. Straight through

3.3 **Kingston.**

4.1 Right fork. Pass under R. R.

5.2 Left fork. Cross R. R. and turn next right.

7.1 Turn left to **South Duxbury.** Cross R. R. (Miles Standish monument on hill to right.)

8.7 **Duxbury.** Straight through

9.8 Cross bridge and turn left at flagpole. Cross R. R. at station.

10.9 Turn right at crossroads. Through crossroads.

14.2 **Marshfield.** Turn left.

14.7 Right fork past windmill.

15.4 Right fork up hill, through woods. Cross R. R. at Station and turn first left.

16.2 Enter woods. Curve left 16.8.

17.1 **Seaview.** Turn first left after P. O.

17.5 Pass road on left under R. R. Cross R. R. bridge.

18.5 Curve right.

19.3 Turn right at crossroads. Cross bridge.

20.8 Turn right at watering trough through

20.9 **Greenbush.** Straight through

22.5 **Scituate.** Straight to R. R. station.

23.4 Turn left up grade.

23.8 Turn right (signs) and keep left at fork beyond.

9.3 Take left fork; turn right onto Adams St. Take left fork (11.2)

11.6 **East Milton.** Straight ahead

13.5 Bridge, enter Quincy on Adams St. Bear right onto Hancock Street, to Square.

14.9 **Quincy.** Bear left on Washington Street, with trolley across bridge.

18.3 Right fork over bridge, and next left fork with trolley.

20.9 **Hingham.** Curve left past station.

21.1 Left fork, with branch trolley.

22.1 Turn right (leaving trolley), crossing R. R.

22.6 Turn left, passing **North Cohasset Sta.** on left.

24 Cross R. R., follow macadam past picturesque church on high rock, into **Cohasset.**

24.2 Right fork (Main St.). Crossing R. R.

29.5 Right fork on macadam, to iron fountain.

31.8 **Greenbush.** Turn right on gravel road, crossing bridge. (North River.)

33 Turn left into Spring St.

34.9 Curve left under R. R.

35.6 At 3 corners curve right.

36.7 At crossroads turn right, across R. R.

38.9 **Marshfield.** Curve right past church. Straight on winding macadam.

47.1 **Kingston.** Cross R. R. Meet trolley.

51.1 Follow trolley under R. R. into Court St.

51.8 **Plymouth.**

24.9 **Bound Brook.** Cross R. R., at station.

26.6 **Cohasset.** Straight ahead.

27.1 Keep left at watering trough and park. Through crossroads. R. R. on left).

28.7 Cross R. R., and curve right with R. R.

30.2 Right fork (signs). Through crossroads.

30.5 **Nantasket Jct. Sta.** Cross R. R.

30.7 Curve left. Follow trolley.

31.2 Right fork, to

31.6 **Hingham.** Pass R. R. station and turn right with branch trolley. Through crossroads. Follow trolley. Cross bridge over Hingham Bay. Straight ahead. Cross bridge, into Washington St.

37.8 **Quincy.** Bear right at fountain onto Hancock St., thence R. R. bridge and Adams St., to

40.1 **East Milton.** Straight ahead.

40.5 Take right fork;

41.7 Turn left onto Brook road.

42.4 Take right fork.

42.8 Bear to right.

43.5 Turn right onto Main St.

43.9 **Mattapan.** Cross bridge; another bridge (44.3)

45 Turn left into Morton St. Go under elevated bridge at (46.8), entering parkway.

49.5 Bear a little to the right and cross HuntingtonAve. Cross trolley (twice)

51.5 Bear left and cross bridge. At (51.6) take right fork, Collins Statue on the right, east on Commonwealth Ave., to

51.7 Hotel Puritan. **Boston.**

Motor Mart Garage
Park Sq.

ROUTE 29

This is a circuit, a continuous trip. It may be taken in connection with Route 28.

BOSTON-PLYMOUTH-PROVINCETOWN

It also may be taken in connection with Route 24, (Providence-Plymouth)

Routes 29 and 229 Plymouth around Cape Cod to Falmouth.
162 Miles

(Red bands to Provincetown)
80 Miles

Miles

0.0 **Plymouth.** South on Sandwich St.

1.0 Left fork into Warren Ave.

3.4 Straight ahead. (Trolley goes left). Up hill. Follow trolley through **Manomet** and

7.8 **South Plymouth.** Join trolley.

9 Right fork at stone posts. State road.

13.7 Right fork.

15.8 Left fork. Left fork at 16.3.

17.9 Turn sharp left, past **Sagamore Beach.**

18.8 Left fork. Pass R. R. Sta. at

20.4 **Sagamore.**
Adam's Pharmacy.

22.6 At town hall curve left, through

22.9 **Sandwich.** Left fork at 23.5.

25.7 **East Sandwich.** Cross R.R.

26.1 Left fork. Cross bridge 26.9 through

30.4 **West Barnstable.** Cross R. R. 30.8.

33.4 Under R. R. and bear right through

34.8 **Barnstable. Cummaquid** 36.1.

37.5 **Yarmouthport. Yarmouth,** 38.8.

40.4 Through Pine Woods.

ROUTE 29—Continued

41.8 Keep right at small triangle.

42.0 **Dennis.** Hotel. From P. O. go west on main road.

42.9 Curve right at foot of grade.

44 **East Dennis P. O.** Pass village over to left.

44.9 Left fork. Turn right at small store.

47.2 **West Brewster.**

48.4 **Brewster.**

50 **East Brewster.** Cross R. R. Straight on.

55.6 **Orleans.**
Newcomb Lodge.

56.9 **Eastham.**
Cross R. R. at cemetery.

58.5 Right fork.

59.1 **North Eastham.** Pass road on right. R. R. on right. Wireless station over to right. Pass P. O.

63.6 Curve right up hill. Cross R. R. At S. Wellfleet. The Sign of the Pines.

65.8 **Wellfleet.** Curve right. Turn right at end of village (sign Provincetown).

66.9 Caution for right curve.

67.3 Caution for left curve, hidden by bushes. Good road, but narrow and hilly; many curves, which are obscrued by woods. Curve left (caution). End of woods.

70.7 **Truro.** Right fork up hill.

73.9 **North Truro.** Straight ahead up hill.

75.1 Cross R. R. and curve right between R. R. and bay.

78.8 Enter town on Commerical St.

79.9 **Provincetown.**
New Central House.
Adam's Pharmacy.

ROUTE 229

PROVINCETOWN—FALMOUTH

82 Miles
via So. Shore
(Red bands to Orleans, then Blue)
Provincetown, end of Route 29.

Miles

0.0 Go east, cross R.R. Take the main and macadam road to

6.0 **North Truro.** Down hill through cross roads. Left fork.

9.5 **Truro.** Curve left. Left fork.

10 Enter pine woods. Drive cautiously; many sharp curves.

13 Curve right through village of

14 **Wellfleet.** Bear slightly left, then straight. Cross R. R.

14.7 For fine shore drive, return to village by keeping straight ahead from shore.

16 Cross R. R.
Turn right at pump.
At **So. Wellfleet**—The Sign of the Pines.

16.4 Turn right. Cross R. R. Curve left.

22.8 **North Eastham.**

23.4 Curve left on macadam. Cross R. R. at church.

24.9 **Eastham.** Pass two roads on right.

25.3 Right fork.

27.4 Left fork.

27.8 Right fork.

27.9 **Orleans.**
Newcomb Lodge.
Bear left to

29.9 **South Orleans.** Follow macadam through all forks to

34.7 **Chathamport.**

35.9 Turn right.

36.7 Turn left at church into **Chatham.** Turn around and return, keeping straight ahead out of town.

37.5 Keep left on main road.

39.1 **West Chatham** to

41.2 **South Chatham.**
New Hampshire House then to

42 **South Harwich.** Take left fork at cemetery and flagpole. Through crossroads to

ROUTE 229—Continued

43.5 **Harwichport.**
Snow Inn.
Phillip's Garage.

43.7 Right fork. Cross bridge and turn first left.

46.4 Turn right around Hotel Belmont and inland again

47.3 Turn left into main road.

47.5 **West Harwich.** Take left fork. Cross bridge.

48.2 **West Dennis.**

49 **South Yarmouth.** Cross bridge and turn left at P.O. Pass cemetery on left

51.8 **West Yarmouth.**

53.7 **Hyannis.** Right fork at pond. Curve right.

56.2 Pass two roads on left. Right fork. Left fork at flagpole.

58 **Centerville.** Right fork at flagpole. Down grade across bridge. Keep left at both forks. Turn left.

61.4 **Wianno.** Turn right along ocean front.

61.7 Turn around and retrace back through village.

62 Turn left.

62.8 Pass road on right. Straight ahead through town.

63.3 **Osterville.**
Right fork at small park.

63.6 Right fork.

64.3 Left fork. Left fork down grade.

65.8 **Marstons Mills P. O.** Turn left.

66.4 Left fork.

67.5 Right fork. Straight ahead.

68.5 **Cotuit.**
The Pines.
Cotuit Inn and cottages.
Turn right. Through five-corners.

69.9 **Santuit.** Turn left down grade, narrow, sandy road through woods. Cross bridge and take left fork.

72.3 Right fork. Right fork and cross bridge.

75.3 **Waquoit.** Left fork. Cross bridge. Down grade.

77.6 **East Falmouth.** (Macadam)

80 **Teaticket.**

80.5 Turn right to

81.7 **Falmouth.** At Falmouth Hts. is Terrace Gables; at Wood's Hole is **The Breakwater.** Take Route 30 for Newport.

ROUTE 30

FALMOUTH-NEWPORT
71 Miles

(Blue to Warcham, Red to Fall River, Blue to Newport)
The Breakwater, Woods Hole.
Terrace Gables, Falmouth Hts.

Miles
0.0 **Falmouth.** Take right fork at park.
.2 Turn right.
1.3 Cross bridge over R. R.
1.9 Cross bridge over R. R. Straight ahead to
4.2 **West Falmouth.**
6.5 Cross bridge over R. R. to
7.5 **North Falmouth.** Pass under R. R.
9 Caution for left curve at house.
9.5 Turn left at stone wall. Pass under R. R. (caution) to
10.4 **Pocasset.**
10.7 Straight ahead and across bridge.
11.1 Cross R. R. bridge to
12.7 **Monument Beach.** Turn right at R. R. station and next left.
12.9 Right fork. Cross bridge
13.8 Turn left, then right.
14.1 Turn left. Cross bridge
14.7 Cross R. R. bridge and turn left to
15.1 **Buzzard's Bay.**
Lakeview House at Bournedale. Turn right just before R. R. bridge and next left with trolley. Cross bridge.
16.3 Cross R. R. bridge. Follow trolley.
18.3 **Onset.** Cross bridge.
19.3 **Onset Junct. Sta.** Curve right across R. R.
19.8 Turn left.
20 **East Wareham.** Cross bridge and turn left.
20.7 Cross bridge. Pass road on left.
22.1 **Wareham.** Cross R. R. bridge and R. R. and turn right with branch of trolley.
22.5 Turn left with trolley. Cross two bridges.

ROUTE 230

NEWPORT-FALMOUTH
71 Miles

(Blue to Fall River, Red to Wareham, Blue to Falmouth).
New Cliffs Hotel.

Miles
0.0 **Newport.** North on Broadway, with trolley.
1.7 Turn right with branch of trolley. Straight ahead. Pass cemetry, 5.4.
8.6 Right fork with trolley.
8.9 **Portsmouth, P. O.**
10.0 Turn right. Curve left along shore of Sakonnet Bay.
11.4 Turn right across bridge over Sakonnet River.
11.7 **Tiverton.** Turn left with trolley.
12.2 Right fork with trolley up hill.
15.2 Straight ahead. Trolley goes right.
16.6 Turn right with trolley into Globe St., and curve left with same.
16.8 Straight ahead when trolley goes left.
17.3 Turn left into Stafford St., and next into Brayton Ave.
18.2 End of street, turn left into Jefferson St.
18.4 Bear right between mills. Cross R. R. and bridge.
19.0 Upon meeting trolley turn sharp right into Pleasant St.
19.2 **Fall River.**
Hotel Mellen.
20.1 Curve left across bridge over Watuppa Lake.
20.4 Right fork with trolley.
25.1 **Westport.** Cross trolley. Pass factory and turn left with trolley. Pass Lincoln Park.
28.2 **North Dartmouth.** Follow trolley up long grade.
30.0 Left fork at iron watering trough, leaving trolley.
30.8 Cross trolley (caution).
31.2 **New Bedford.**
Parker House
O'Neill's Garage.
31.2 Turn right into Pleasant St., three short blocks, then left into Middle St. Cross bridge.
32.4 Turn right at end of bridge.

ROUTE 30—Continued

26.7 Turn left into Front St.
27.7 **Marion.** Turn right into Main St., and pick up trolley just beyond.
28.1 Turn left with trolley.
31.7 Straight ahead, leaving trolley.
32 Turn right along harbor.
32.8 **Mattapoisett.** Curve right through town.
33 Turn left across R. R.
33.2 Meet and follow trolley (caution for curves).
38 **Fairhaven.**
Tabitha Inn. Where trolley turns, keep straight ahead one block and turn right.
38.5 Turn left and cross bridge over Acushnet River into Middle St. Cross trolley on Purchase St., and turn right into Pleasant St. three short blocks.
39.5 **New Bedford.**
O'Neills Garage.
Parker House. Turn left into Mill St. Go
39.9 Cross trolley. Pick up and follow trolley at watering trough.
42.5 **North Dartmouth.** Follow trolley. Pass Lincoln Park on left.
45.6 **Westport Factory.** Turn right with trolley.
45.8 Left fork with trolley.
50.7 Cross bridge over Watuppa Lake and curve right into Pleasant St.
51.7 **Fall River.**
Hotel Mellen. Turn sharp left (leaving trolley) into Quequesham St. (stone).
52 Cross bridge and R. R. and bear left between mills into Jefferson St.
52.5 Turn right into Brayton Ave. (Wide street, no trolley).
53.4 Turn left into Stafford St. (trolley) and next right into Globe St., leaving trolley.
53.9 Pick up trolley again.
54.1 **Globe Village.** Turn left with trolley.

ROUTE 230—Continued

32.7 Turn left into Washington St., meeting trolley just beyond.
32.9 **Fairhaven.**
Tabitha Inn. Follow trolley on stone pavement
34.1 Pass road on right (caution for curves).
37.5 Trolley leaves to right.
37.7 Cross R. R. and turn next right.
38.0 **Mattapoisett.** Curve left through town and along harbor.
38.7 Turn left. Meet and follow trolley.
42.6 Turn right into Main St. and straight on where trolley turns left.
43.0 **Marion.** Turn left into Front St., follow road along harbor.
44.0 Turn right (sign "Wareham").
44.7 Left fork. Meet trolley. Cross bridges.
48.2 End of road, turn right with trolley into
48.4 **Wareham.**
48.6 Turn left with branch trolley, across R. R. bridge and R. R. Cross bridge 50.
50.7 **East Wareham.** Turn right across bridge.
50.9 Turn right.
51.3 **Onset Jct. Sta.** Cross R. R. and curve left.
52.5 **Onset.** Follow trolley across bridge.
54.4 Curve left across R. R. bridge, then right.
54.7 Cross long bridge and turn sharp right, leaving trolley.
55.1 **Buzzard's Bay Sta.**
Lakeview House at Bournedale.
55.5 Turn sharp right up grade, across R. R. bridge.
55.7 Cross bridge over river.
56.1 Turn right at end of road.
56.4 Turn left and immediately right. Cross bridge.
57.5 Turn right (trolley) and next left at R. R. sta.
57.6 **Monument Beach.**
59.1 Cross R. R. bridge. Cross bridge.
60.3 **Pocasset P. O.** Pass under R. R.
61.2 Turn right at end of road.

ROUTE 30—Continued

54.9 Take right fork, leaving trolley. Meet and follow trolley.

59 **Tiverton.** Turn right with trolley.

59.3 Cross bridge over Sakonnet River and turn left along shore of bay.

60.7 Turn left with trolley.

61.8 **Portsmouth.** Follow trolley.

69 Turn left with trolley into Broadway.

71 **Newport.** Washington Sq. New Cliff Hotel.

ROUTE 31

BOSTON-NEWBURYPORT
47 Miles
(Blue banded guide poles)

Miles
Boston.

0.0 From Hotel Puritan, 390 Commonwealth Ave., go east to Massachusetts Ave.

0.1 Turn sharp left; follow trolley over Harvard bridge; cross R. R. track.

1.0 Turn right into Windsor St., and follow blue bands with white edges.

1.8 Turn left into Webster Ave.

1.9 Join trolley and follow it to Union Square, **Somerville.**

2.4 **Union Square.** Straight through to Bow St., at 2.5 mi., turn sharp right into Walnut St., up steep grade and over R. R. bridge.

3.2 Turn right on Broadway and and next left. Cross bridge into "Fellsway."

4.3 **Medford.** Right on Parkway, through **Everett.** Cross R. R. bridge.

5.3 **Chelsea.** Straight ahead

ROUTE 230—Continued

61.7 Caution for right turn around house.

62.6 Pass under R. R.

63.2 **North Falmouth.** Straight ahead.

64.2 Curve left across R. R. bridge.

66.5 **West Falmouth.** Straight across R. R. bridge.

69.4 Cross R. R. bridge. Follow good road through woods.

70.5 Turn left at signs.

71 **Falmouth.**
The Breakwater at Wood's Hole.
Terrace Gables at Falmouth Hts.

ROUTE 231

NEWBURYPORT-BOSTON
47 Miles
(Blue banded guide poles)

Miles

0.0 **Newburyport.** South on St., with trolley to

3.7 **Newbury Old Town.** Leave trolley and straight across bridge.

4.1 Bear right. Left fork.

5.2 Left at crossroads. Cross R. R. bridge through

7.7 **Rowley.** Straight on.

11.4 **Ipswich.** Follow trolley on new macadam.

11.8 Right at monument. Keep right on main road through

17.9 **Wenham.**

19.6 Bear right with trolley. Cross two R. Rs.

22.5 **Beverly.** Pass City Hall and straight with trolley on Cabot St.

23.2 Curve left across bridge.

24.1 Right fork, leaving trolley.

24.2 At crossroads left on Winter St., bearing right at monument.

24.5 Curve right on Brown St.

24.6 At end of street turn left on St. Peter St.

24.7 **Salem.**
Hughes Garage Co.
The Lafayette
To Marblehead.
The New Glover Inn.
At end of street turn right on Essex St. (trolley) and next left on Central Ave.

24.8 At monument turn right and immediately left on Lafayette St.

ROUTE 31—Continued

8.3 **Revere.** Bear left on across R. R. bridge and bridge over River.

14.3 **Lynn.** Keep right on main road.

14.7 At Washington Sq., turn right on Nahant St.

15.1 Turn left along Nahant Bay

16.1 **Swampscott.** Right with trolley at monument.

16.6 Right fork, leaving trolley.

17.9 Jog right and left (trolley). Cross R. R.

18.3 Left on Salem St., leaving trolley.

18.9 Left at single road and next right.

19 Bear right. Cross R. R.

20.6 Left fork at school on Lafayette St.

21.7 Right at end of street on Front St., and next left.

21.8 **Salem.**
The Lafayette.
Hughes Garage Co.
To Marblehead for coast-views and new Glover Inn.
End of street, turn right on Essex St., and next left on St. Peter St.

21.9 Right at church on Brown St.

22 Curve left and at stone monument curve left on Winter St.

22.3 At crossroads turn right on Bridge St.

23.3 Cross bridge and bear right.

23.6 Through crossroads. Follow trolley.

24 **Beverly.** Keep left on main road.

25.3 Cross R. R.

26 Keep right with trolley.

28.4 **Wenham.**

31 **Hamilton.** Cross R. R.

34.5 Bear left at monument.

34.9 **Ipswich.** Follow trolley, with turns through **Rowley.**

41.1 Right at crossroads. Bear right.

42.2 Left at end of road. Meet and follow through **Newbury Old Town,** into High St.

46.3 **Newburyport.**

ROUTE 231—Continued

25.9 Right fork with branch trolley.

26.2 Cross R. R.

27.4 Left fork, leaving trolley.

27.5 Left at crossroads. Turn right just beyond.

28.1 End of street (trolley), turn right across R. R.

28.5 Jog right and left leaving trolley. Straight on main road following trolley through

30.3 **Swampscott.** Straight along Nahant Bay.

31.3 Right at single road, up grade, on Nahant St. Curve left, 31.7, on Broad St.

31.8 Left fork with branch trolley

32.1 **Lynn.** Straight on. Cross bridge. Pass Revere Beach

37.1 Bear right. Cross R. R. bridge.

38.1 **Revere.** Keep left, leaving trolley. Straight on, crossing trolley tracks past

41.1 **Chelsea.** Cross R.R. bridge.

42.1 **Medford.** Left at trolley on "Fellsway." Cross bridge and left.

43.2 End of street, jog right and left across Broad'ay. Cross R. R. bridge, down grade.

44.0 End of street, turn left to Union Square.

44.1 **Union Square.** Take Webster Ave.

44.5 Blue Bands begin, again, trolley tracks.

44.7 Trolley leaves, both left and right, but keep straight ahead to the

44.8 Right turn into Windsor St., on to the end of this street, when, turn left onto Mass. Ave., following

45.5 trolley over the Harvard bridge to Commonwealth Ave.

46.5 Turn sharp right into the Ave., then turn left around grass plot to **Hotel Puritan.**

46.7 **Boston.**
Motor Mart Garage
PARK SQUARE

ROUTE 32

NEWBURYPORT—PORTSMOUTH
24 Miles

(Blue bands to Salisbury, Yellow bands on to Portsmouth)

Miles

0.0 **Newburyport.** From park with monument go north on High St. Turn right on Winter St. Cross trolley and straight past R. R. station. Cross bridge over Merrimac River, thence direct to

1.8 **Salisbury.** Direct through town. Take right fork 2.1 (leaving) trolley. At end of road turn left and immediately right 2.5 Meet rtrolley and follow same through **Seabrook.** Cross bridge. Turn left 4.3 and follow trolley. Direct across bridge over Hampton Harbor, through

8.2 **Hampton Beach.** Straight ahead along shore, following trolley past **North Beach Junction Station.** Through crossroads. Turn right, 14.1 (leaving trolley). Bear left away from shore 15.4 to end of road. Turn right 16.2 and left 17.5. Follow shore boulevard, bearing left at end of same. Turn right and follow trolley. Cross bridge into Sagamore Ave. Follow trolley to end of road, turning right into Middle St. Follow car tracks and at end of street turn right into Congress St.

24.4 **Portsmouth.** Hotel Rockingham.

ROUTE 33

PORTSMOUTH-FABYANS
(White Mts.)
118 Miles

(Yellow bands to Bartlett, then Red to Fabyans)
Rockingham Hotel.

Miles

0.0 **Portsmouth, N. H.** Market Sq. Start south on Congress St., with trolley.

0.1 Turn right on Vaughan St. Trolley comes in from

ROUTE 232

PORTSMOUTH—NEWBURYPORT
24 Miles

(Yellow bands to Salisbury, Blue bands to Portsmouth)
Hotel Rockingham.

Miles

0 **Portsmouth.** From square go south on Congress St. Turn left on Middle St.

0.4 Turn left on Miller Ave.

1.5 Right fork with trolley over bridge.

4.1 Keep right with trolley.

5.6 **Rye.** Keep right with trolley. Keep straight ahead. Right on main road.

8.2 **Rye Beach.** Straight through main road. Bear right with trolley.

10.0 Cross trolley, and sharp right.

11.3 Bear left with trolley.

13.5 **Hampton.** Through crossroads. Bear right and next left with trolley

15.3 Cross R. R.

16.8 **Hampton Falls.** Straight on.

19.2 **Seabrook.** Keep left then (straight ahead).

21.2 Under R. R.

22.0 Left fork with trolley.

22.5 **Salisbury.** Cross bridge Merrimac River. Straight past station to end of street in

24.4 **Newburyport.**

ROUTE 233

FABYANS-PORTSMOUTH
118 Miles

(Red bands to Bartlett then Yellow to Portsmouth)

Miles Fabyan House. South to

0.0 **Bretton Woods.** From R. R. station southeast on main road to

3.5 **Crawford House, P. O.** Straight ahead through **Crawford Notch,** steep grade, winding road.

ROUTE 33—Continued

right. Cross R. R. 0.3 and curving left and right with same across causeway 0.5.

0.6 Straight ahead (trolley turns left) on Maplewood Ave.

3.1 Turn right at right-hand road.

4.5 Turn right, curving left at toll-house along R. R.

5.3 Bear left (Dover Point Sta. on right). Crossing R. R. 5.9.

7.0 Left fork just beyond cemetery on right. Trolley comes in from left 10.7. Bear right with same 11.1, turning left with trolley into

11.4 **Dover.** Straight ahead with trolley across R. R. 11.8 and keep right just beyond.

12.7 Left fork, with trolley.

13.2 Right fork, through crossroads 15.4.

16.0 Left fork.

16.3 Turn sharp left at 5-cors. 5 corners on W. High St., keeping right 16.4. Going through crossroads 16.9—17.4.

18.3 Turn right on State Road at end of road.

22.3 Curve right. Cross R. R. 22.6. Trolley comes in from left just beyond.

22.8 **Rochester.** Keep right with trolley on Wakefield St. Trolley goes left. Cross R. R. 23.2.

23.3 Fork of 3 roads, keep middle road across R. R. 23.8.

24.0 Fork, keep straight ahead on new state road.

24.1 Left fork. Crossing R. R. 27.8.

27.9 **N. Rochester, P. O.** Straight on. Descend grade under R. R. 28.7, ascending grade across R. R. 30.0. Pass **Milton Sta.** on right 30.8; keeping along lake across R. R. 31.9.

35.5 Turn left before bridge.

37.1 **Union.** Cross R. R. through crossroads 37.4.

39.6 Turn right across R. R. Cross R. R. again 41.5.

41.6 **Sanbornville.** Straight through crossroads.

ROUTE 233—Continued

9.4 Cross R. R.

11.8 **Bemis.** Cross R. R.

12.9 Cross R. R.

14.0 Cross R. R.

14.4 Cross R. R.

14.7 Cross R. R.

17.1 Cross R. R.

17.3 **Bartlett.** Howard Hotel and Garage. Straight on

20.1 Cross R. R.

22.3 Turn left across R. R. Cross three bridges.

24.3 **Glen.** Pass road on left. Pass roads on left 25.7—26.0. Cross R. R. 28.0.

28.2 **Intervale.** Straight through

29.7 Cross R. R.

30.1 **North Conway.** Route 236 for Portland, Maine. Straight through past North Conway Sta.

32.6 Turn right at single road, through covered bridge 34.7. Bear left 35.3.

35.5 **Conway.** The Presidential Inn. Turn right at crossroads.

35.9 Cross R. R. and turn left at single road. Crossing R. Rs. 36.1—36.8.

44.0 Pass road on left.

46.8 Turn left at end of road on shore Lake Chocorua. Turn right 49.1.

49.2 **Chocorua.** Turn left.

52.3 **West Ossipee.** Turn right.

52.5 Turn left at left-hand road.

54.8 Bear left. Cross R. R.

55.5 at **Lakewood Sta.**

55.9 Bear right.

58.5 **Center Ossipee.** Straight through (road on left leads to **Freedom**).

63.7 Cross R. R.

64.1 **Ossipee.** Bear left. Pass road on right 66.7. Cemetery on left.

68.4 Cross R. R.

69.2 **N. Wakefield.** Straight on Cross R. Rs. 69.8—73.7.

73.8 Pass road on right. Pass church on left.

74.2 **Wakefield.** Pass road on left.

75.3 **Sanbornville.** Straight through crossroads.

75.4 Cross R. Rs.

77.3 Turn left.

ROUTE 33—Continued

42.7 **Wakefield,** Left fork past wood church on right.
43.1 Right fork (left leads to **Brookfield**). Cross R. Rs. (43.2—47.2).
47.7 **N. Wakefield, P. O.** Straight through. Cross R. R. 48.5 Right fork 50.2 (cemetery on right).
52.8 **Ossipee,** P. O. Bearing right. Cross R. R.
58.4 **Center Ossipee,** straight through. Right leads to **Freedom.**
61.0 Bear left. Cross R. R. at **Lakewood Sta.**
62.1 Bear right.
64.4 Turn right.
64.6 **West Ossipee.** Turning left at crossroad at Sta.
67.7 **Chocorua.** Turn right and second left.
70.1 Turn right at single road on edge of Lake Chocorua
72.9 Left fork (school ahead on right). Cross R. Rs.
81.0 Turn right at end of road just before R. R.
81.4 **Conway.**
The Presidential Inn.
Turn left crossroad and keep right 81.6, through bridge 81.7.
84.3 Turn left at end of road. Pass **N. Conway, Sta.**
86.8 **North Conway,** Route 236 for Portland, Maine. Straight ahead. Cross R. R.
88.7 **Intervale.** Intervale House on right. Straight on. Cross R. R., 88.9. Avoid right forks 90.9—91.2.
92.6 **Glen.** Left fork. Through covered bridge. Cross R. R. Cross bridge over Saco River. Cross covered bridge. Cross R. R. and turn right.
99.6 **Bartlett.**
Howard Hotel and Garage
99.8 Cross R. R.
102.2 Cross R. R.
102.5 Cross R. R.
102.9 Cross R. R.
104.0 Cross R. R.
105.1 **Bemis.** Cross R. R.
107.5 Cross R. R. Through **Crawford Notch.**
116.9 **Bretton Woods.**
117.8 **Fabyans.**
Fabyan House.

ROUTE 233—Continued

79.5 **Union.** Through crossroad and cross R. R. 79.8.
81.4 Turn right. Cross R. R. 85.0 along lake. Passing **Milton Station** 86.1.
86.9 Cross R. R. down grade under R. R. 88.2 up grade.
89.0 **N. Rochester.** Straight through.
89.1 Cross R. R.
91.8 Pass road on left, on State Road.
92.9 Straight through, across R. R. 93.1.
93.6 Pass roads on right and left.
93.7 Cross R. R. on Wakefield St., to
94.1 **Rochester.** Bear left.
94.3 Cross R. R.
94.6 Bear left on State Road.
98.6 Turn left at single road. Through crossroads 99.6—100.1. Bear left 100.5.
100.6 Turn sharp right at 5 corners. (Dangerous corner.)
100.9 Pass road on left.
103.7 Pass road on right.
104.2 Pass road on left. Bear left across R. R. 105.1.
105.5 **Dover.** Turn right with trolley at Square. Bear left with trolley 105.8. Leave trolley 106.2.
109.1 Pass road on left. Pass cemetery on left.
111.0 Cross R. R.
111.6 Bear right. **Dover Point Sta.,** on left. Curving right at toll-house (25c toll).
112.4 Turn left at end of road.
113.8 Turn left on Maplewood Ave.
116.3 Straight ahead. Bear left and right with trolley across causeway 116.4. Crossing R. R. 116.6. On Vaughan St.
116.8 Turn left on Congress St., with trolley to Market Square.
117 **Portsmouth, N. H.**
Hotel Rockingham.

ROUTE 34

PORTSMOUTH—
CONCORD, N. H.
48 Miles

(Yellow bands to Dover, thence by **"The Central Road."**)
The Hotel Rockingham.

Miles
0.0 **Portsmouth.** From Market Square, southwest on Congress St.
0.1 Turn right to Vaughan St.
0.3 Cross R. R. at Depot.
0.5 Turn right at end of street with trolley across causeway.
0.6 Right fork on Maplewood Ave., leaving trolley.
3.1 Turn right at single road.
4.6 Turn right at single road. Bear left at toll gate (15 cents toll) across long bridge over River.
5.2 Bear left past **Dover Point Station.**
5.8 Dangerous R. R. crossing. Straight into
10.9 **Dover.** Turn left with branch trolley on Silver St. Over R. R. bridge.
11.4 Straight on. Trolley leaves to right.
11.7 Right fork.
12.3 Cross R. R. bridge.
13.5 Right fork.
16.1 Keep right at fork.
17.8 **East Barrington.** Straight Cross R. R.
19.5 Left fork.
20.6 **Barrington.** Turn left at crossroads.
23.7 **West Barrington.** Straight
24.0 Right fork.
25.1 Left fork.
26.7 **East Northwood.** Turn right at end of road.
26.9 Keep left.
28.5 **Northwood Bridge.** Straight
30.3 **Northwood Center.** Straight.
32.4 Turn left at crossroads after crossing bridge. Follow road along shore of Pond.
36.6 **Epsom.** Straight.
37.3 Right fork.
37.7 **Gossville.** Left fork.
37.9 Cross R. R.
38.1 Cross bridge.
40.7 Straight through cross-roads
47.9 Cross long bridge over Merrimac River and go through covered bridge.

ROUTE 234

CONCORD—
PORTSMOUTH, N. H.
48 Miles

(To Dover by **"The Central Road"** thence Yellow bands
Eagle Hotel.
Colburn Cafe.
Eagle Garage.
Gray's Garage.
Nardini's Restaurant.

Miles
0.0 **Concord.** From State House, Main and Warren Sts., go north on Main St.
0.0 Turn right on Bridge St. Through covered bridge and cross long bridge over Merrimac River.
1.2 Left fork.
3.7 Right fork.
4.3 Left fork.
4.9 Right fork. Straight through all crossroads.
10.2 Cross bridge.
10.5 Cross R. R. at station.
10.7 **Gossville.** Straight.
11.8 **Epsom.** Left fork.
12.2 Right fork.
16.0 Right at crossroads.
18.0 **Northwood Center.** Straight.
19.8 **Northwood Ridge.** Straight.
21.7 **East Norwood.** Turning left at single road.
22.0 Turn right at single road.
23.3 Bear right.
24.4 Bear left.
24.7 **West Barrington.** Straight.
27.8 **Barrington.** Turning right at crossroads.
28.2 Right fork.
30.6 Cross R. R. at station.
33.6 Left fork.
36.1 Cross R. R. bridge.
36.9 Meet trolley. Straight on Silver St. Over R. R. bridge.
37.5 **Dover.** Bear right on Central Ave.
37.7 Left fork on macadam, leave trolley.
42.5 Dangerous R. R. crossing.
43.1 Pass **Dover Point Sta.** Cross long bridge.
43.8 Bear left at end of road.
45.3 Turn left at end of road.
46.8 Left fork on Maplewood Ave.

ROUTE 34—Continued

48.3 Turn left on Main St., at end of road to State House, Main and Warren Sts.

48.5 **Concord.**
Eagle Hotel.
Nardini's Restaurant.
Colburn's Cafe.
Gray's Garage.
Eagle Garage.

ROUTE 35

PORTSMOUTH—PORTLAND
55 Miles

Hotel Rockingham

Miles

0.0 **Portsmouth.** From Market Sq., northwest on Market St. Cross R. Rs. and long bridge. Straight on. Left fork, leaving trolley. (Kittery)

8.1 **York Corner.** Meet and follow trolley.

8.9 **York Village.** Bear right at monument.

9.5 **York Harbor.** Follow trolley to

12.6 **York Beach.**
Ellis Garage. Turn right and next left. Straight on leaving trolley.

18.4 **Ogonquit.** Straight on with trolley through **Moody** and

21.9 **Wells.**

23.7 Right fork before R. R. Cross R. R. Straight to

27.6 **Kennebunkport.** Straight to end of street. Turn left with trolley. Next right. Straight on. Through 5-corners. Right fork.
Cross R. R.
Turn right. Under R. R. Straight into

ROUTE 234—Continued

47.8 Meet and follow trolley across causeway.

47.9 Right fork, leaving trolley.

48.1 Bear right on Vaughan St., across R. R. at station.

48.3 Turn left on Congress St., meeting trolley to Market Square.

48.5 **Portsmouth.**
Hotel Rockingham.

ROUTE 235

PORTLAND - PORTSMOUTH
55 Miles

Ye Longfellow Inn.
English Tea Room.
Franklin Motor Co., (Garage).

Miles

0.0 **Portland.** To Southwest on Congress St. Turn left with trolley on High St., three blocks then right on Danforth St. Down hill, across R. R. bridge.

1.5 Cross bridge over river.

2.1 Cross R. R. Straight on.

5.5 **Oak Hill.** Straight on.

10.3 **West Scarboro.** For Old Orchard turn left.
Old Orchard Hotel.
The Atlantic House.
The Everett House.
The Ocean House.
Hotel Vesper.

13.5 Under R. R.

13.9 Straight ahead with trolley into

15.0 **Saco.** Right on Elm St. Cross two bridges over river. Under R.R. through

16.1 **Biddeford.**
Hotel Thacher.
City Garage.

19.3 Under R. R.

19.4 Take left fork; follow main road.

22.0 Turn left.

22.3 Cross R. R.

25.3 Straight ahead at five-corners.

26.6 Turn left. Turn immediately right with trolley at church to

26.9 **Kennebunkport.** From Soldiers' Monument go across bridge over river.

30 Corss R. R. Through ross-roads. Follow trolley.

32.6 **Wells.** Straight on. And **Moody.**

ROUTE 35—Continued

38.4 **Biddeford.**
Hotel Thacher
City Garage. Under R. R. and across River bridge to

39.5 **Saco.** For Old Orchard, Main onto Beach. Old Orchard Hotels.
The Atlantic House.
The Everett House.
The Ocean House
Hotel Vesper. Left at monument. Follow trolley. Under R. R.

44.2 **West Scarboro.** Straight on main road, across bridge over River. Turn next left across R. R. bridge. Turn right on Danforth St., and left on High St.

54.5 **Portland.**
Ye Longfellow Inn.
English Tea House.
Franklin Motor Co., (Garage).

ROUTE 36

PORTLAND—POLAND—NO. CONWAY, N. H.
84 Miles

Ye Longfellow Inn.
English Tea Room.
Franklin Motor Co.

Miles

0 **Portland.** West on Congress St., right (north) on Forest Ave. Cross R. R., keep right, following trolley across R. Rs., to

4.7 **Allens Corners.** Turn left, and keep right, across R. R., through.

7.5 **West Falmouth** and

11.8 **West Cumberland** to

16.8 **Gray.** At stores, turn left, following main road through.

ROUTE 235—Continued

33.5 **North Ogonquit.**

36.1 **Ogonquit.** Leave trolley and take right fork. Straight on.

40.1 **Cape Nedick.** Right fork at store. Take next left, up grade. Cross trolley and keep right to

41.9 **York Beach.**
Ellis Garage. Turn right where trolley goes left. Turn left past station. Turn next left again. At end of road go right, along beach.
Turn right at three-corners.

44.9 **York Harbor.** Cross R. R.

45.5 **York Village.** Follow trolley.

46.3 **York Corners, Me.** Bear left at monument with trolley. Straight ahead. Cross bridge over York River. Straight ahead. Cross Spruce Creek.

52.4 Right fork at fountain.

53.3 Right fork (**Kittery**).
Cross bridge over river.
Cross R. Rs. into Market St.

54.5 **Portsmouth.**
Hotel Rockingham.

ROUTE 236

NO. CONWAY, N. H. POLAND—PORTLAND
84 Miles

The Presidential Inn, Conway, N. H.

Miles

0.0 **Intervale.** Straight south.

1.5 Cross R. R.

2.0 **North Conway.**

4.7 Take left fork. Follow main road through

5.2 **Redstone.**

6.0 Left fork. Cross R. R. Follow main road to

11.2 **East Conway, N. H.** At fountain turn right. Cross Saco River bridge.

13.5 Turn left.

13.9 **Fryeburg, Me.** Straight through town.

14.2 At sign post, turn right. Pass cemetery and take next left fork.

18.0 Through covered bridge.

20.8 **East Fryeburg.** Follow main road. Cross bridge over Moose Pond.

ROUTE 36—Continued

19.4 **Dry Mills.** Right fork, past pond, through town of **Sabbathday Lake,** straight past
Poland Springs. Keep left at Middle Pond and next right to

31.1 **Poland.**
The Wayside **Inn** at So. Poland.
Poland Springs. From Portland keep straight on. Bear left at Middle Pond and next right through Poland.

33.8 Left fork and just beyond take left fork. Bear right, past Tripp Pond.

39.2 **Webb Mills.** Right, up hill.

42.1 Turn left and next right through
Cooks Mills. Follow main road through

46 **Naples.** Pass Long Lake.

48.7 Left fork. Cross R. R. Cross bridge and

55.8 **Bridgton.** Bear left at fountain and bear left up hill. At monument in park, turn right. Follow main road through

63.9 **E. Fryeburg.** Straight on.

69.5 Turn left, through
Fryeburg, Me. Cross R. R., and follow main road through

72.2 **East Conway, N. H.**

78.2 **Redstone.**

81.5 **North Conway.**

83.5 **Intervale.** Connects with Route 33 for White Mts. The Presidential Inn, Conway, N. H.

ROUTE 236—Continued

28.1 Turn right at end of road.
28.9 **Bridgton, Me.** At park, turn left down hill. At fountain keep left. Turn right across bridge.
31.2 Left fork.
38.2 **Naples.** Turn left across bridge.
39.7 Left fork.
40.1 Straight main road.
40.4 Right fork. Cross bridge over river.
Cook's Mills. Turn right.
40.9 Right fork.
42.1 End of road, go left and immediately right.
43.6 Right fork up hill. Down steep grade. Bearing left through.
45 **Webb Mills.** At foot of hill take left fork.
44.6 Take left fork.
48.8 Through crossroads.
Through crossroad (pond on left).
51.9 Turn right at Pine Grove.
53 Right fork.
53.9 **Poland.**
Wayside Inn at S. Poland. From crossroads go south. Left fork. End of road, at Middle Pond, turn left. Bear right across pond. End of road, turn right. **South Poland.** Keep left. Pass Sabbathday Lake. Keep right
64.6 **Dry Mills.** Straight on.
67.2 **Gray.** Turn right at end of road and next left straight ahead.
72.2 **West Cumberland.** Straight ahead.
76.5 **West Falmouth.** Through crossroads.
77.6 Cross R.R. Cross bridge and up grade. Straight ahead.
79.3 **Allens Corners.** Straight ahead, following trolley across bridge over Casco Bay. Cross R. R. bridge, and just beyond, turn sharp left up hill into Eastern Promenade. Around park drive, down hill to R. R. station, where turn right. Turn left on Congress St., pass City Hall to park.
83.7 **Portland.**
Ye Longfellow Inn.
English Tea Room.
Franklin Motor Co.

ROUTE 37

PORTLAND-AUGUSTA
64 Miles

Ye Longfellow Inn.
English Tea Room.
Miles Franklin Motor Co.
0.0 **Portland.** Mon. Sq., S. W., on Congress St., to Forest Ave., by Woodfords Sta., trolley to Morrills Cors. and Allens Cor., thence to
17.0 **Gray.** Bear right at end of road, taking first left fork to **North Gray.** Take right fork and keep left to **Upper Gloucester.** Bear right at store and follow direct road to **Danville Junction.** Crsos R. R. and bear left, re-crossing R. Rs., direct road into Washington St. to **Auburn.** New Elm House. Turn right into Court St. Cross R. R., at Station, direct with trolley across iron bridge over river into Main St. Turn right into Lisbon St., to City Hall.
33.3 **Lewiston.** Straight on Lisbon St. Turn right into Main St., and keep left with branch of trolley through open square to end of tracks 35.3. Straight across R. R. 35.5 and through
39.5 **Greene's Corners** to
41.5 **Greene.** Bear left along railroad. Right fork 42.4. Turn left 43.1 away from railroad. Cross R. R. again 45.7. Pass through crossroads 47.6 and turn next left 48.0. Turn left at crossroads 49.1, through
49.9 **North Monmouth.** Turn right across R. R. at station in
53.4 **Winthrop.** Cross trolley and and follow Main St. Cross trolley 56.5, and join same at
57.6 **East Winthrop.** Follow trolley along north shore of pond through
59.7 **Manchester.** Straight ahead (leaving trolley). Take left fork 60.9. Keep right 61.3 on macadam. Cross trolley 62.1. Direct through state Capitol Grounds to monument.
64 **Augusta.**

ROUTE 237

AUGUSTA-PORTLAND
64 Miles

Miles
0.0 **Augusta.** From Soldiers' Monument go west on Western Avenue. Keep straight on main road to
4.4 **Manchester.** Follow trolley along pond and through
6.5 **East Winthrop.** Straight ahead 7.7 into Main St. Cross R. R.
10.7 **Winthrop.** Through left and and follow main road through
14.2 **North Monmouth.** Turn right 15.0. Right fork 18.4 across R. R. Left fork 20.0. Turn right 21.0 along R. R. direct to
22.6 **Greene.** Bear right and follow main road through
24.6 **Greene's Corners.** Cross R. R. 28.6. Meet and follow trolley through 30.3. Turn left 30.5 leaving trolley) into Lisbon St.

30.8 **Lewiston.** Turn left into Main St., and follow trolley across bridge over river into
Auburn.
New Elm House.
Straight ahead across R. R. 31.6 turning at once left into Washington St., direct to

37.5 **Danville Junction.** Cross R. R. and follow main road to

40.1 **Upper Gloucester.** At school house turn right direct through **North Gray** to

46.9 **Gray.** At three-forks keep left and follow direct road to Allens Corner, turn right on Allen Ave., cross R. R. to
Morrills Corner to

64 **Portland**
Ye Longfellow Inn.
English Tea Room.
Franklin Motor Co.
(Garage.)

ROUTE 37A

AUGUSTA-BANGOR
75 Miles

Miles

.0 **Augusta.** From the corner of State Street and Western Ave., on to Grove street, passing Soldiers' Monument and small park on left.

.2 Descend steep hill on to Water Street,

.6 Straight ahead.

.9 Climb steep hill. (Continue over main highway. Kennebeck river on right.

14.2 Bear right with poles at three corners, after crossing small bridge.

18.2 Right at end of road across iron bridge and then left at three corners onto Silver St. and continue to

19.3 **Waterville.** Corner of Main and Silver streets. Turn sharp left onto Main St. and continue through

19.6 Bear right at diagonal four corners, pass Elmwood Hotel on left, and just beyond cross R. R.

19.9 Pass Colby College buildings on right, and shortly after, again cross R. R. on to

22.5 **Fairfield.** Sharp right with trolley at Bridge Street and cross two iron bridges over river under railroad. Where trolley turns left, keep straight ahead.

23.0 Left at end of road around Benton Station P. O., and right with car line at four corners.

24.7 Sharp left, leaving trolley at end of road.

24.8 **Benton, P. O.** Continue on main highway to

29.0 **Clinton. P. O.**

34.2 **Burnham Junction.** Station on left.

34.5 Bear right with poles at three corners.

41.5 **Pittsfield R. R.** Station on left. Cross railroad into

41.6 **Pittsfield.** Bear left through Main Street and over two iron bridges, and just beyond at

42.0 Grove Street, turn right with with poles.

45.8 Left at three corners.

ROUTE 237A

BANGOR—AUGUSTA
75 Miles

The Bangor House.
The Bangor Motor Co.

.0 **Bangor.** Corner of Main and Hammond Streets, up grade on Hammond street, (electric car line.)

1.6 Car line ends. Continue straight on.

4.5 Cross railroad.

4.7 Under railroad at Northern Maine Junction.

5.7 Cross railroad. Continue on straight road.

7.4 **Hermon.** Monument on right. Straight on up grade, later going down long descent.

14.0 Cross Railroad bridge.

14.6 **Carmel.** P. O. Five corners, bear right, following heavy pole lines. Continue on through

17.7 **Etna.** P. O. Four corners. Continue on State road over rolling country.

22.3 Cross railroad.

23.8 Cross railroad.

25.0 At three corners, right with poles.

26.1 At watering trough in fork, bear left across iron bridge over Sebasticook river, into

26.4 **Newport.** Keep straight through Main Street.

26.9 Diagonal four corners. Left with poles.

29.5 Bear right at three corners.

33.2 Turn left and cross two iron bridges.

33.7 **Pittsfield.** Cross railroad with station on right, and follow main road.

35.1 Curve left.

46.3 **Clinton** P. O. Cross iron bridge just beyond.

50.5 **Benton.** Pass P. O. on right, and just beyond, turn right.

52.2 Turn left at four corners and leave trolley.

52.5 Turn right; go under R. R., and just beyond cross iron bridge.

ROUTE 37A—Continued

46.8 Bear right with poles at fork.

48.5 Right with poles at diagonal four corners and cross railroad.

49.0 **Newport.** Keep straight ahead and cross bridge over river, and take next right. Pass watering through on left, and cross railroad.

50.2 Bear left with telephone poles.

51.4 Cross railroad.

52.0 At four corners, keep on straight road.

57.5 **Etna.** Postoffice on left. Keep straight on with poles.

60.7 **Carmel.** Postoffice on right. Turn left with poles across railroad bridge.

67.9 **Hermon.** Bear right at fork past monument and cross railroad, and continue on unmistakable road into Hammond Street. Follow along Hammond Street to

75.3 **Bangor.** Corner of Main and Hammond Streets. City Hall on right.
The Bangor House.
Bangor Motor Co.

ROUTE 237A—Continued

52.7 Bear left at fork and cross iron bridge.

52.8 **Fairfield.** Turn sharp left onto Main Street at four corners and keep straight ahead.

55.5 Pass Colby College on left. Straight ahead, passing Elmwood Hotel on right and bear left onto Main street with trolley. Follow trolley through business section to

56.1 **Waterville.** Follow Main Street to Silver Street. Right onto Silver Street and bear left.

57.3 Bear right at fork and cross iron bridge, then sharp left along right bank of pond, and later along right bank of river.

74.2 Bear right at fork and shortly descend steep hill. Go through Water St. ,up steep hill, and follow trolley to

75.3 **Augusta.** Soldiers Monument.

ROUTE 38

AUGUSTA-JACKMAN
116 Miles

Miles

0 **Augusta.** North by Grove St. Left into Northern Ave. Follow main road along river through

8.8 **Sidney** and North Sidney.

19.4 **Waterville.** Turn left on Main St. and turn right on College Ave. Follow trolley past Colby College (right). Cross four R. Rs. to

22.5 **Fairfield.** Follow trolley to

26 **Shawmut.** Where trolley goes right turn left ¼ mile beyond turn right through

31 **Hinckley.** Cross R. Rs. Turn left into Front St. Curve right around mill. Cross two bridges. Turn next left into Madison Ave.

ROUTE 238

JACKMAN-AUGUSTA
116 Miles

Miles

0 **Jackman.** South by main road. Cross R. R. 1.2. Left fork 1.7 up long hill, past **Parlin's Pond** 13.0, and

22.5 **West Forks.** Foot of hill bear left 26.8 with poles to

28 **The Forks.** Cross bridge and turn right.

35.7 **Caratunk.** Cross bridge 50.6, and turn right into

51.5 **Bingham.** Turn right over bridge. Turn left and follow river. Cross R.R. past

62.5 **Embden Station.**

65.8 **North Anson.** Take left fork. Curve left across bridge. Turn right and at second fork 67.8 bear left to

ROUTE 38—Continued

38.9 **Skowhegan.** Follow trolley to

44.2 **Madison Center.** Bear left. Straight ahead. Turn left 49.1. Cross bridge.

50.3 **North Anson.** Bear right and follow river past

55.1 **Embden Station.** Cross R. R. 35.8. Turn right across bridge into

64.7 **Bingham.** Turn left and shortly again left. Cross bridge. Direct through

80.5 **Caratunk.** Turn left across bridge over river into

88.2 **The Forks.** Straight ahead with wires.

93.7 **West Forks.** Follow main road north past **Parlin's Pond** 103.2 (lake on right). Down hill and across R. R. 115.0 into

116.2 **Jackman.**

ROUTE 39

AUGUSTA - RANGELEY LAKE
77 Miles

Miles

0.0 **Augusta.** From P. O. go south on Water St., up grade curving right with trolley on Grove St. to

3.0 Four-corners, monument in park. Bear right with trolley on Western Ave.

2.9 Turn right with macadam.

3.1 Fork; bear right.

4.7 **Manchester.** Four-corners, turn right. Follow good road to

10.4 **Readfield Sta.** Cross R. R.

12.3 **Readfield.** Four-corners; turn right, following main road.

16.0 Fork, bear right. Curve left into

20.8 **Mount Vernon.** P. O. ahead; turn right.

23.2 **Vienna.** Curve left through village.

26.8 End of road; turn right with poles.

28.4 Fork; bear left.

31.2 Cross bridge into

31.3 **Farmington Falls.** Straight on.

34.8 Fork; bear left.

35.8 Fork; bear right down grade onto Main St.

ROUTE 238—Continued

71.7 **Madison Center.** Turn right.

77.2 **Skowhegan.** At end of street bear right. Cross bridges. Turn left around woolen mill on Front St., into Waterville Road. Cross R. Rs. through

85.2 **Hinkley.** Turn left 89.9 and next right to

90.1 **Shawmut.**

93.6 **Fairfield.** Cross R. R. past Colby College (left). Cross R. R. Bear left into Main St.

96.7 **Waterville.** At City Hall. bear right. Turn right 97.5 across bridge. Turn left and follow main road along river through **North Sidney** and

107.4 **Sidney.** Direct to Soldiers Monument.

116.2 **Augusta.**

ROUTE 239

RANGELEY LAKE-AUGUSTA
77 Miles

Miles

0.0 **Rangeley.** Leave R. R. Station on left and follow main road along lake. Road becomes narrow and wooded. **Caution** for steep descents and curves.

13.7 Cross R. R. and bridge into

15.4 **Madrid.** P. O. on right. Keep straight on.

16.8 Cross R. R.

17.0 Turn right across two bridges and R. R. Follow poles. Descend long grade to

22.0 **Phillips.** End of road, turn right.

22.1 Fork; bear right. Left goes through village. Follow main road along Sandy River.

29.1 Fork; bear right on narrow road for a short distance, left leads to Strong.

36.8 Fork; bear left.

36.9 Turn left across long bridge and ascend grade.

37.8 Curve right into **Fairbanks** then to

40.3 **Farmington.** Four-corners; straight ahead on Main St. Keep main road to

ROUTE 39—Continued

36.5 **Farmington.** Four-corners. Straight through

36.8 Fork; bear left.

39.0 **Fairbanks.** Fork; bear left.

39.4 Avoid road on right and curve left down grade across bridge.

39.9 End of road; turn right.

46.7 Fork; bear left up grade. Direct along river.

54.0 Fork, bear left.

54.6 **Phillips.** Forks; bear left.

54.8 Iron watering trough; turn left on main road up long grade (poles all the way to Rangeley.)

59.4 Cross R. R. and two bridges.

59.8 End of road; turn left across R. R. beyond.

61.4 **Madrid.** Straight through.

62.9 Turn right across bridge and R. R., following main road through woods.

77 **Rangeley.** Station on right.

ROUTE 40

JACKMAN, ME.,-QUEBEC
109 Miles

Miles

0.0 **Jackman.** Straight ahead to boundary line between United States and Canada. Pass **Line House** 14.9. Straight ahead and pass road on right with wires.

25.9 **Armstrong Post Office.** Pass deserted Half-Way House on right 29.8. Straight ahead through

35.1 **St. Clune.** At gray stone building bear right. Pass

42.8 **Jersey Post Office** (Road follows river 40 miles.) Through

44.5 **St. George.** and **Beauceville** 54.6. Cross R. R. Direct through

65 **St. Joseph** and

70.2 **Beauce Junction.** Cross R. Rs. and through

77 **Ste. Marie** and

82.5 **Scott Junc.** Straight on main highway. At mileage (about 93) turn left and pass road on left. Turn right 94.7, into

ROUTE 239—Continued

45.5 **Farmington Falls.** Bear right across bridge.

50.0 Turn diagonally left with poles into

53.5 **Vienna.** Curve right through village then to

56.0 **Mount Vernon.** End of road turn left and keep right at fork beyond. Follow main road.

61.4 Right fork on steep grade.

64.5 **Readfield.** Four-corners; turn left to

66.4 **Readfield Sta.** Cross R. R.

76.9 Fork; bear right.

72.1 **Manchester.** Four-corners; turn left.

73.1 Fork; bear left, leaving poles.

73.7 End of road, turn right.

73.9 End of road, turn left, coming into Western Ave.

76.5 Irregular four-corners; monument on left, bear left into Grove St., following trolley down into Water St., to

77 **Augusta.** P. O. on right

ROUTE 240

QUEBEC-JACKMAN, ME.
109 Miles

Miles

0.0 **Quebec.** From Chateau Frontenac, go north on D'Armes St. At first turn bear right and next right; steep descent to water front. Turn right to

0.3 **Levis Ferry.** (Car and driver, 15 cents; extra passenger, 3 cents). Straight from ferry. Turn left at Hotel Kennebec with trolley up hill. Right fork 1.1 with branch trolley. Turn left 1.7 with trolley then right into Wolf St. and second left beyond. Leaving trolley at 2.1. Turn left 2.9 into St. Henri Pike (macadam). Cross R. R. 9.1 to

12.9 **St. Henri.** At church turn right across bridge. Turn left 14.3 then second right. Continue on main highway direct to

ROUTE 40—Continued

96.1 **St. Henri.** Cross bridge and at church turn left. Cross R. R. 99.9, straight ahead on **St. Henri Pike.** Turn right 106.1. Meet and follow trolley 106.9. Turn right onto Wolf St. Turn second left (trolley). Turn right 107.3 (trolley). Bear left 107.9 and with trolley down grade to

108.6 **Levis.** Turn right at Hotel Kennebec to Levis-Quebec Ferry (fare, car and driver, 15 cents; extra passengers, 3 cents). After crossing ferry, turn right and next left up steep hill, winding left and right and again left direct to hotel (on left).

109.0 **Quebec.**

ROUTE 41

PORTLAND-ROCKLAND, ME.

82 Miles

Ye Longfellow Inn.
English Tea Room.
Franklin Motor Co. (Garage).

Miles

0.0 **Portland, Me.** Monument Sq. Northeast on Congress St., with trolley.
0.6 Turn left before cemetery, with branch trolley, on Washington St.
1.6 Cross bridge.
1.9 Turn right with branch trolley;
2.8 Cross drawbridge through
6.1 **Falmouth Foreside.** Store on left. Cross trolley several times to
11.4 End of road, turn right, with trolley.
11.7 **Yarmouth.** 3-corners, turn right leaving trolley. Cross iron bridge.
12.1 Fork, bear right immediately, joining trolley. Follow poles on main road.
17.2 Cross R. R.
17.6 **Freeport.** Iron watering trough at 3-corners, bear left with trolley.
18.2 Iron watering trough in fork, bear right with trolley, which leaves (to right—21.4 m.). **Caution.** Dangerous trolley and R.

ROUTE 240—Continued

26.5 **Scott Junction.** Here route meets Chadiere River and follow same closely without crossing for 40 miles. Continue along river through
32 **Ste. Marie.** Cross R. Rs.
38.8 **Beauce Junction.** Straight through
44 **St. Joseph.** Cross R. Rs. to
54.4 **Beauceville** and through **St. George** 64.5 to
66.2 **Jersey Post Office.** At fork at stone building. keep left (leaving river). Direct through
73.9 **St. Clune** and past Half-Way House 79.2.
83.1 **Armstrong Post Office.** Straight on, leaving poles. Pass Boundary Line house house, direct to
109.0 **Jackman, Me.**

ROUTE 241

ROCKLAND-PORTLAND

82 Miles

Rockland Garage.

Miles

0.0 **Rockland.** Corner Park and Main Sts., go west on Park St. (trolley).
0.5 Left fork over R. R.
1.0 Cross R. R.
3.4 Bear right, follow trolley across wooden bridge into
4.1 **Thomaston.**
4.5 Pass State Prison on left.
5.2 Fork, bear left across trolley.
5.8 Cross R. R., cross bridge and then take right fork, crossing R. R. again just beyond.
9.5 **West Warren.** Scales in triangle. Turn left.
9.6 Take right fork.
13.3 Take right fork with poles.
15.5 Cross R. R. and down steep hill through
16.2 **Waldoboro.** Cross iron bridge at foot and up long hill.
20.0 **Glendon.** Straight on.
23.2 Left fork.
26.0 At reverse fork, bear right.
26.9 Turn left at diagonal 4-corners.
27.0 At little park turn right into
27.2 **Damariscotta.** Fiske House. Cross iron bridge.

ROUTE 41—Continued

R. crossing at bottom (22.4 m); descend long grade.
23.9 Fork, bear left across R. R.; immediately join trolley and turn right on macadam. Cross R. R. (26.0 m.) into Pleasant St.
26.4 **Brunswick.** End of street. Turn square right on Main St., with trolley.
26.6 Iron watering trough in fork just beyond R. R. crossing, bear left, with trolley.
26.7 Diagonal 4-corners; turn left leaving trolley. Bowdoin College Bldgs. on right.
29.1 Fork, bear left across R. R. at **Cook's Sta.,** leaving trolley. Cross R.R.(33.6). Cross iron bridge (34.2m).
34.9 4-corners, bear left, with trolley into North St.
35.1 Turn right, with trolley, on Meadow St.
35.2 Turn next left with trolley on Oak St. Branch trolley turns right on Front St., keep straight on down grade to
35.4 **Bath.**
New Meadows Inn. Turn right at River Front into Commerical St.
35.6 Turn left to **Bath-Woolwich Ferry.** From ferry ascend grade.
35.8 End of street, turn left over R. R. bridge and immediately right beyond. Cross R.R. (36.2 m). Cross R. R. (40.8 m). Follow poles
45.0 4-corners, turn right down grade.
45.2 Turn next left to
45.3 **Wiscasset.** Facing small green church. Curve right through village, across 2 R. Rs. (45.5 m.), and long wood bridge.
47.3 **North Edgecomb.** 3-corners at top of hill, curve left. For **Boothbay Harbor** curve right.
48.7 Fork. Curve right down grade with poles; ascend grade (49.3 m.) through
49.7 4-corners.
53.5 End of road; turn left.
54.4 **New Castle.** Brick house at 4-corners, turn square right across iron bridge

ROUTE 241—Continued

27.4 4-corners turn left.
28.3 Rurn right with main travel. 32.1 4-corners. Straight on up and down hill on main road.
34.5 Turn right and descend hill.
35.6 Cross long bridge into **Wiscasset.**
36.3 Cross two R. Rs. and
36.5 End of road turn left.
36.6 End of road turn right.
36.8 End of road turn left.
37.1 Fork beyond pond bear left. Follow main road.
41.0 Cross R. R.
45.6 Cross R. R.
46.0 Turn left at end of road, over R. R. and bear right down grade to **West Woolwich.**
46.2 **Woolwich.** Ferry to
46.3 **Bath.** New Meadows Inn. From ferry go along short street and turn right on Commercial St.
46 5 Turn left with trolley into Oak St.
46.7 Passing over branch trolley turn right with trolley on Meadow St., and next left into North St.
46.9 Turn right with trolley.
48.2 Cross R. R.
48.3 Just beyond bear right at reverse fork.
Brunswick.
55.0 Pass Bowdoin College and at church in diagonal 4-corners turn right.
55.2 Cross R. R.
55.4 End of park turn left to Pleasant St.
55.8 Cross R. R. Straight on macadam.
57.9 Turn left over R. R.
59.3 Cross R. R. and trolley. (Very dangerous.)

ROUTE 41—Continued

54.8 **Damariscotta.** Fiske House. Small park on right, keep left of park and bear left at farther side.
54.9 **Diagonal** 4-corners at store, bear right.
55.8 Fork, bear left.
61.8 **Glendon.** Straight on. Cross iron bridge and ascend steep hill through
65.6 **Waldoboro.** P. O. on left.
65.9 Fork, bear right, across R. R. (66.3 m.).
68.5 End of road, curve left, with poles, on hilly road to
72.3 **West Warren.** Scales at end of road, turn right. Cross R. R. (75.6 m.), at once curving left across wood draw-bridge.
75.9 Cross R. R. shortly joining trolley (76.6). Pass State Prison (on right—77.3 m.), through
77.7 **Thomaston** P. O. to left.
78.4 Fork beyond bridge. Go left with trolley; right up hill at 78.5 with tracks. Cross R. R. twice, then into Park St.
81.8 **Rockland.** Rockland Garage.

ROUTE 42

BANGOR-BAR HARBOR
47 Miles

Bangor House.
Bangor Motor Co.

Miles
0.0 **Bangor.** State and Exchange Sts., go south on Exchange St.
0.2 Turn left with trolley at R. R. Station.
0.4 Turn right across bridge.
0.6 **Brewer.** Straight through.
6.4 **E. Orrington.** Left fork on good gravel
13.4 Cross R. R. and up grade.
19.2 **N. Ellsworth.**
21.0 Left fork on winding road.
25.8 Cross iron bridge.
26.2 Right fork on State St.
26.9 **Ellsworth.** Turn left on Main St.
27.2 Turn right on High St. and keep with poles.
35.2 Left fork across wood bridge onto

ROUTE 241—Continued

64.2 **Freeport.** Through town with trolley.
64.6 Cross R. R.
69.9 Cross iron bridge and bear left.
70.1 **Yarmouth.** Bear left up short grade.
70.4 Turn left with trolley.
70.7 Right fork with trolley, following tracks through
75.7 **Falmouth Foreside.** Straight on across
79.0 Bridge.
79.9 Turn left into Washington St.
80.2 Cross bridge. Direct to
81.2 Congress St. In front of cemetery turn right to
81.8 **Portland.** Monument Sq. Ye Longfellow Inn. English Tea Room. Franklin Motor Co. (Garage).

ROUTE 242

BAR HARBOR-BANGOR
47 Miles

Miles
0.0 **Bar Harbor.** Main and Mt. Desert Sts. Straight on Mt. Desert St., turning right over Brook.
3.4 Cross small bridge; bear right and turn left.
5.8 Keep right fork.
7.0 Sharp curve.
7.2 Right fork.
8.8 End of road; turn right.
10.6 Cross bridge.
10.9 Cross bridge onto mainland. Road becomes High St.
19.5 End of street; turn left on Main St.
19.8 **Ellsworth.** Turn right on State St.
20.1 Keep left fork on State St.
20.5 Bear left at end of road.
21.5 Left fork across iron bridge.
25.7 Bear right at end of road and through crossroads 27.5.
33.3 Cross R. R.

ROUTE 42—Continued

35.8 **Mt. Desert Island.** Cross second bridge (36.1 m.)
36.4 Right fork.
37.9 Sharp left at "Bar Harbor" sign. Sharp curve 39.8.
41.1 Right fork around mill.
43.3 End of road; turn right and bear left over small bridge
45.9 Keep right fork; bear right onto Mt. Desert St.
46.8 **Bar Harbor.** Main and Mt. Desert Sts.

ROUTE 43

ROCKLAND-BANGOR
62 Miles

The Rockland Garage.

Miles
0.0 **Rockland.** Cor. Park and Main St. North on Main St.
0.6 Right fork with trolley.
0.9 Curve left with tracks. Continue with trolley.
5.9 Right fork with trolley.
6.5 **Rockport.** Cross bridge and turn right. Curve left up grade.
6.6 Fork of three roads, take extreme left with trolley.
8.1 4-corners; turn left and immediately right on Elm St., through
8.4 **Camden.** At monument, turn right.
14.2 **Lincolnville.** Straight on.
19.5 **Northport.** End of road, turn left.
19.8 At 3-corners turn right.
23.4 End of road, turn left. Direct, coming into High St., to
27.1 **Belfast.** Corner of Main.
27.2 Turn right, curving left down grade.
27.5 End of road, turn right acros R.R. and long bridge
27.9 4-corners, turn right.
32.9 3-corners at mill, turn left to
33.1 **Searsport.** Direct to
37.4 **Stockton Springs.** Turn left into Church St., up grade to
41.9 **Prospect.** Straight on.
42.9 Right fork, leaving poles. Caution for sharp curves on winding road.
43.7 Go under R. R.
46.1 **Frankfort.** End of road, turn right across bridge.

ROUTE 242—Continued

40.7 **E. Orrington.** Keep right through irregular crossroads and across R.R. 40.9.
43.1 Right fork.
45.1 Right fork on State St.
46.1 **Brewer.** Straight across bridge.
46.3 Turn left with trolley.
46.5 Turn right with trolley.
46.8 **Bangor.** State and Exchange Sts.
Bangor House.
Bangor Motor Co.

ROUTE 243

BANGOR-ROCKLAND
62 Miles

Bangor House
Bangor Motor Co.

Miles
0.0 **Bangor.** From West Market Square go S. E. on Main St. (trolley.)
1.8 Go under R. R.
2.4 **East Hampden.** Follow tracks to
6.4 **Hampden.** Straight on, leaving trolley.
13.6 **Winterport.**
14.8 Left fork, down grade.
16.4 Cross bridge.
16.5 **Frankfort.** Turn left on winding road along river. Sharp turns.
18.9 Go under R. R.
20.7 Through **Prospect.**
25.2 **Stockton Springs.** Turn right.
29.5 **Searsport.** Straight through.
29.7 At sawmill take right fork.
34.7 4-corners; turn left down hill over long bridge.
35.1 Cross R. R. and a little beyond turn left, curving right up grade.
35.2 Turn left on High St.
35.5 **Belfast.** Straight across Main St.
39.2 Turn right on single road, leaving wide road.
41.8 Right fork with main travel.
42.8 3-corners; turn left.
43.1 **Northport.** End of road, turn right. Direct to
48.4 **Lincolnville.** Straight to
54.2 **Camden.** Follow trolley.

ROUTE 43—Continued

49.0 **Winterport.** Straight through.
56.2 **Hampden.** At 4-corners join trolley. Follow tracks through
60.2 **E. Hampden.**
60.8 Go under R. R. Straight on Main St.
62.6 West Market Sq. **Bangor.** Bangor House. Bangor Motor Co.

ROUTE 44

BANGOR-CALAIS
123 Miles

The Bangor House.
Bangor Motor Co.

Miles
0.0 **Bangor.** West Market Sq., go east on State St., up hill, meeting trolley at top and following it.
4.0 Go over R. R.
4.8 Cross R. R.
7.7 **Veazie.** At monument in fork; bear left.
9.7 Diagonal 4-corners; turn right into
9.8 **Stillwater.**
10.1 Cross R. R. and bridges.
12.5 Turn right on Main St.
12.9 **Oldtown.** Turn left.
13.1 Cross 2 bridges and R. R.
13.4 **Milford.**
18.6 **Costigan.** Follow main road along river.
26.7 Cross R. R.
27.8 **Olamon.**
28.0 Cross R. R. Direc to
31.8 Cross covered bridge and turn right into
31.9 **Passadumkeag.** Turn diagonally left and cross R. R. at station.
37.2 **Enfield.** Straight to
46.0 **Lincoln.** At monument in fork bear right to
57.6 **Whitten.**
65.6 **Springfield,** to
70.5 **Carroll.** Straight on main road to
86.5 **Topsfield.** End of road, turn right.
93.5 **Waite.** Cross bridge.
102.8 **Princeton.**

ROUTE 243—Continued

54.4 Turn left at school house and right beyond with trolley to
56.0 **Rockport.** 5-corners; turn sharp right down grade.
56.1 Turn left across bridge. Direct with trolley into Main St. (on macadam).
62.6 **Rockland.** Cor. Park St. Rockland Garage.

ROUTE 244

CALAIS-BANGOR
123 Miles

Miles
0.0 **Calais.** P. O. go east on Main St.
0.1 Turn right with branch of trolley.
1.9 **Milltown.** Turn left on Baring St.
3.3 Right fork with poles.
7.3 Avoid road on left. Straight line to **Bangor.**
10.6 Cross bridge. **Baileyville** to the right. Keep straight avoiding right and left forks.
20.4 **Princeton.** Cross R. R. and bridge.
29.7 **Waite.**
36.7 **Topsfield.** Turn left at school.
52.7 **Carroll.** Straight on to
57.6 **Springfield,** to
65.6 **Whitten,** to
77.2 **Lincoln.** (Monument in fork.) Straight onto
86.0 **Enfield.**
86.2 Right fork.
91.2 Cross R. R.
91.3 **Passadumkeag.** Turn right
91.4 Turn left at end of road, across covered bridge along the bank of the River.
95.2 Cross R. R. to
95.4 **Olamon.**
96.5 Cross R. R. to
104.6 **Costigan.**
109.6 **Milford.**
109.9 Cross R. R. and 2 bridges into
110.3 **Oldtown.** Turn right on Main St.
110.7 Turn left with trolley on Stillwater St. Straight on to
113.0 Cross bridges and R. R.
113.4 **Stillwater.**

ROUTE 44—Continued

112.6 Cross bridge. **Baileyville** on the left. Straight on main road into
121.3 **Milltown.** Turn right and follow trolley to
123.1 Turn left on Main St.
123.2 **Calais** at P. O.

ROUTE 45

BOSTON-CONCORD, N. H.
77 Miles

(Blue banded guide poles in Mass. Green in N. H.)

Hotel Puritan.

Miles **Boston.**
0.0 From Hotel Puritan, 390 Commonwealth Ave., go east to Mass. Ave.
0.1 Turn sharp left, following trolley over bridge.
1.0 Cross R. R. tracks into Cambridge on through
1.7 Central Square. Follow trolley on Mass. Ave., to
2.7 Subway Station, curve right around Harvard College and then left with trolley (Massachusetts Ave.)
3.6 Cross R. R. bridge.
4.7 Cross R. R. at N. Cambridge Jct. Straight on.
6.2 **Arlington.** Monument to the right.
6.3 Do not cross R. R., but turn right into Mystic St., following trolley.
8.8 Trolley leaves to right. Keep straight.
10.8 Cross trolley. Follow macadam.
13.8 **Burlington.** End of road; bear left.
14.1 Meet and follow trolley through
19.2 **Billerica.** Monument and park on left.
19.9 Cross R. R.
20.1 Fork; bear left, leaving trolley
20.4 Cross iron bridge and immediately turn right.

ROUTE 244—Continued

113.5 Diagonal 4-corners. Turn left.
115.5 **Veazie.** Straight on.
118.4 Cross R. R.
119.2 Go over R.R. into State St.
123.2 **Bangor.** West Market Sq. The Bangor House. Bangor Motor Co.

ROUTE 245

CONCORD-BOSTON
77 Miles

(Green in N. H., Blue banded poles in Mass.)

Eagle Hotel.
Nardini's Restaurant.
Colburn's Cafe.
Eagle Garage.
Gray's Garage.

Miles
0 **Concord.** South on Main St.
0.7 Left fork, across R. R. bridge.
1.2 End of road turn left across covered bridge; then right on macadam.
1.4 Right and follow macadam, through
6.0 **Pembroke.** And
6.6 **Suncook.** Right with trolley.
17.0 Turn right on Webster St. and just beyond turn left on Chestnut St.
18.0 **Manchester.** The Barton Company. South on Chestnut St.
18.3 Right on Spruce St. Cross bridge over Merrimac River.
18.8 Left with trolley, across R. R. at **West Manchester Sta.** Cross small bridge. Bear left on Main St. Cross bridge. Left fork on South Main St. Continue along river, past **Goff's Falls** and **Reed's Ferry.** Straight into Main St.
36.0 **Nashua, N. H.** Cross R. R. 36.1 and 36.4. Straight on at fork 37.3, to
42.6 **Tyngsboro.** Mass. Turn left across bridge over Merrimac River and immediately right.
49.0 Right fork. Follow trolley.
49.2 Right across bridge over Merrimac River.

ROUTE 45—Continued

21.9 Meet trolley.
24.6 Go under R. R.
24.9 Fork of three roads; follow trolley into Gorham St. to
25.4 **Lowell.** Continue to end of street.
25.7 Turn left into Merrimack St.
25.9 Cross R. R. and take right fork into Moody St., at monument.
26.6 Keep straight across bridge.
26.8 Take first left and follow along river.
27.6 Fork; bear left on boulevard, leaving trolley.
33.3 End of road; turn left across long iron bridge.
33.5 **Tyngsboro.** Turn right.
33.6 Take left fork on macadam into Main St., across 2 R. Rs. to
40 **Nashua.** Main and Pearl Sts. Continue on Main St. across bridge.
40.1 Monument in fork; bear right and follow trolley.
45.9 **Thornton's Ferry.** Follow river road.
48.3 Fork; bear right through
49.5 **Merrimac.**
55.9 Fork; bear right on macadam
56.8 Cross bridges.
57 Go under R. R.
57.3 End of street; turn right into Granite St., across long bridge and R. R. to
57.7 End of street; turn left on Elm St.
57.9 **Manchester.**
The Barton Company.
Merrimac Square on right
Straight through.
59.6 Watering trough on left; turn right into Webster Av
59.6 Meeting trolley; turn left with same on macadam.
65.7 Fork; bear right leaving trol.
68.9 Cross R. R.
69.1 Cross bridge.
69.1 Cross bridge.
69.3 **Suncook.** Follow trolley on macadam through
70.7 **Pembroke.** End of road; turn left Z St. across covered bridge.
75.4 Turn right.
75.8 Cross R. R. bridge into Main St.
76.6 **Concord.** Nardini's Restaurant. Eagle Hotel.
Colburn's Cafe.
Eagle Garage.
Gray's Garage.

ROUTE 245—Continued

49.9 Bear left across R. R. bridge.
50.1 Right into Central St., with trolley.
50.5 **Lowell.** Straight on under R. R. 51.4. Cross R. R. 51.6.
52.1 Left fork immediately beyond cemetery.
54.1 Straight on. Trolley goes left.
54.4 Left fork. At end of road turn left. Cross bridge.
55.6 Right fork. Follow trolley 55.9. Cross R. R. 56.2.
56.8 **Billerica.** Straight on with trolley.
57.6 Left fork.
58.3 Left fork.
61.9 Right fork (trolley goes left).
62.3 Right fork.
62.4 **Burlington.** Straight on. Cross trolley; follow it past Mystic Lakes.
69.6 Right fork.
69.6 **Arlington.** South on Mass. Ave., crossing R. R. At No. Cambridge Jct., pass car barns at left. Over R. R., at Cambridge Sta. (Sta. at left, on to Harvard Sq. Subway) station in center, turn left.
73.2 **Cambridge.** Turn left along South side of college grounds.
73.5 Right fork. Follow trolley.
74.2 Straight through Central Sq.
74.8 Cross R. R. Cross bridge. Turn sharp right into Commonwealth Avenue, turn first left around grass plot to the
75.8 Hotel Puritan, 390 Commonwealth Ave.
Boston.
Motor Mart Garage,
Park Sq.



ROUTE 46

CONCORD N. H.,-KEENE
59 Miles

Eagle Hotel.
Eagle Garage.
Nardini's Restaurant.
Colburn Cafe.
Gray's Garage.

Miles
0.0 **Concord.** State House. Go south on Main St., to
0.2 Turn right on Warren St.
1.1 Pass reverse left fork. (Iron water trough in fork.)
3.1 Pass reverse right fork. (Cemetery on left.) Pass **"Pleasant View"** on left.
5.7 Pass reverse right fork. Cross small wood bridge.
6.8 Pass reverse left fork—
7.8 **Hopkinton.** Crossroads straight through.
9.1 Turn right at single road.
10.0 Crossroads, bear left and right. Pass reverse right fork and follow direct road through woods. Go through covered bridge and cross R. R.
14.7 Pass reverse right fork. Pass between two cemeteries straight on Main St., to
16.4 **Henniker.** Iron water trough at Proctor Square into Western Ave. Cross R. R. and iron bridge and then through covered bridge.
18.0 Turn right at irregular crossroads. Winding road along stream. Cross iron bridge and R. R.
22.4 Pass reverse right fork—
23.1 Pass reverse left fork.
23.2 **Hillsboro, P. O.,** on left at 5-corners; straight
24.6 Turn left at single road. through on macadam.
26.2 Pass reverse right fork.
29.1 Pass reverse left fork.
30.7 Pass reverse right fork. (Monument in fork).
30.8 **Antrim.** Straight on Main St.
30.9 Turn right on Summer St.
31.0 Turn left on Highland Ave.
31.3 Turn right at foot of grade. Up steep grade.
32.5 School house on left. Turn left, crossroads—sign
33.8 Bear left through crossroads.
34.8 Pass reverse right fork.

ROUTE 246

KEENE-CONCORD, N.H.
59 Miles

Miles
0.0 **Keene.** From Monument at West and Main Sts., go south on Main St.
0.3 Brick church on right. Turn left on Marlboro St. Go unde R. R. and follow trolley into
4.6 **Marlboro.** Fire Station in fork; take left fork. Cross small iron bridge.
5.3 Stone water trough in fork. take right fork with poles. Pass Dublin Lake (on right).
12.4 Right fork around lake
12.7 Curve slightly left through 5-corners. Right-hand road 12.8 is route to Jaffrey and Boston.
13.1 **Dublin.**
13.8 Left fork.
15.1 Turn diagonally left at 5 corners, leaving poles to first left-hand road.
16.6 Turn left.
18.5 Right fork.
20.6 Right fork.
21.8 Turn left at end of road up grade into
22.1 **Hancock.** Bandstand in 3-corners, curve right.
22.3 Iron fountain, turn left on fair dirt, avoiding left fork.
23.4 Crossroads, curve left under R. R.
23.9 Right fork, through crossroads 24.9, ignoring sign "To Antrim" to next crossroads.
26.2 Schoolhouse on right, turn right. Descend steep grade. **Caution** not to pass next turn.
27.4 Left-hand road foot of grade, turn left on Highland Ave.
27.7 Turn right at end of road on Summer St.
27.8 Turn left at end of street into Main St.
27.9 **Antrim.** Straight on.
28.0 Monument in fork take right fork.
29.6 Left fork, avoiding right-hand road leading across iron bridge.
32.5 Right fork.
34.1 Turn square right at end of road onto macadam into

ROUTE 46—Continued

35.3 Crossroads, curve left under R. R., passing reverse left fork.

36.4 Iron fountain, turn right.

36.6 **Hancock.** Band stand in 3-corners, curve right down grade.

36.9 Turn right at single road.

38.1 Pass reverse right fork—

40.2 Pass reverse right fork.

42.1 Turn right.

43.6 Turn diagonally right at 5-corners with poles.

44.9 Pass reverse left fork.

45.6 **Dublin.**

45.9 Pass left-hand road (left-hand road leads to **Jaffrey** and **Boston**).

46.0 Curve slightly left through 5-corners.

46.3 Pass reverse right fork, keeping left around Dublin Lake.

53.4 Pass reverse right fork. (Stone water trough in fork.) Cross small iron bridge to

54.1 **Marlboro.** Pass reverse left fork. Fire station in fork. Follow trolley. Go under R. R.

58.4 Turn right on Marlboro St. Go north on Main St., to monument at intersection of West and Main Sts.

58.8 **Keene.**

ROUTE 47

CONCORD-LAKE SUNAPEE-CLAREMONT
60 Miles

(Green bands to Potter place then Black to Newport)

Eagle Hotel.
Colburn Cafe.
Nardini's Restaurant.
Eagle Garage.
Gray's Garage.

Miles

0.0 **Concord.** Follow Route 48 to

ROUTE 246—Continued

35.5 **Hillsboro.** P. O. on right at 5-corners; straight through.

35.6 Left fork.

36.3 Right fork with branch telephone line. Cross R.R. and iron bridge. Winding road along stream.

40.7 Turn left at irregular crossroads through covered bridge and iron bridge just beyond. Cross R. R., into Western Ave.

42.3 **Henniker.** Iron water trough at Proctor Square straight ahead on Main St., passing between two cemeteries.

44.0 Right fork. Cross R. R. and go through covered bridge. Follow direct road through woods, taking right fork.

48.7 Irregular crossroads, bear left and right.

49.6 Turn left at end of road.

50.9 **Hopkinton.** At crossroads. Straight through.

51.9 Left fork, with poles.

53.0 Right fork just beyond small wood bridge.

55.6 Right fork; cemetery on right. Pass Pleasant View on right.

57.6 Iron water trough in fork, take left fork into Warren St., avoiding left fork.

58.5 Turn square left at end of road with trolley on Main St.

58.8 **Concord.** State House on left, Eagle Hotel on right.

Eagle Hotel.
Nardini's Restaurant.
Colburn Cafe.
Eagle Garage.
Gray's Garage.

ROUTE 247

CLAREMONT-LAKE SUNAPEE-CONCORD
60 Miles

(Black bands, Newport to Potter Place, then Green to Concord)

The Claremont Garage.
New York Lunch.

Miles

0.0 **Claremont, N. H.** Open Square in front of hotel. Turn right, keeping left of City Hall into Tremont St.

ROUTE 47—Continued

18.3 **Franklin.** Entering by Main St., pass by the reverse fork on which is a covered bridge (at right) and take left turn on good road, green banded poles, crossing R. Rs.

19.8 Pass Webster Lake on right. Turn left at end of road at Webster Lake.

20.7 Left fork. Cross R. R.

24.1 Right fork. Cross R. R.

24.2 **East Andover.** Cross R. R.

24.5 Turn right at cemetery. Right under R. R. and left. Left fork.

28.2 **Andover.** Straight on.

28.9 **Potter Place.** Bear left across R. R. and bridge into **Cilleyville.** Straight on past **Wilmot Flat.**

33.9 **Elkins.** Turn left. Cross bridge and upgrade. Right at crossroads. Right at School. House through

36.8 **New London.**

37.4 Turn left.

39.7 Right at end of road.

41.2 **Georges' Mills.** Turn left and next right down grade. Right fork upgrade. Bear left with wires.

44.7 **Sunapee.** Turn right at school. Turn right with wires.

47.9 **Guild.** Bear left with wires. Right fork on Sunapee St.

50.2 **Newport.** Turn left on Main St., across bridge. Turn right on Elm St.,

ROUTE 247—Continued

0.2 End of road; turn left across bridge and take right of three roads.

0.5 Fork, keep right. Cross R. R. at **Kelleyville.** Ascend long, easy grade.

8.7 Fork at top of grade, keep left down steep hill through covered wood bridge.

9.5 End of street, turn square left across iron bridge and R. R., into Main St.

9.7 **Newport.** Hotel ahead on right. Turn square right on Sunapee St.

11.3 At crossroads beyond small bridge, curve right with poles.

12.0 **Guild.**

12.3 Fork, bear left up hill.

12.9 End of road, turn left with poles, avoiding left fork.

15.2 **Sunapee.** 3-corners, on outskirts of village, turn left around school.

17.5 3-corners, turn right with poles over hill into

18.7 **Georges' Mills.** Turn right at P. O. across small bridge, curving right down grade.

19.6 Fork, bear left across small wood bridge with poles. Pass stone church (on left.)

20.6 Left fork.

20.8 Branch road, turn left, leaving poles. Pass Little Sunapee Lake (to left).

23.1 **New London.** End of road, turn square right into Main St. Straight past Colby Academy.

23.9 At church turn left up grade.

25.4 Turn left down long hill across small bridge into

26.0 **Elkins.** Turn right. Pass **Wilmot Flat.**

30.2 **Cilleyville.** Straight across iron bridge., crossing R. R., at station into

31.0 **Potter Place.** At end of road turn right.

32.7 **Andover.** Straight.

33.6 Left fork, and next right with poles. Under R. R. and left beyond.

36.4 End of road, curve left.

36.8 Left fork across R. R. into **E. Andover.** Cross R. R.

ROUTE 47—Continued

cross covered bridge. Right fork.

53 Right fork. **Cross R. R.** at **Kelleyville.**

59.3 Left fork on Washington St. Cross bridge and turn first right on Tremont St. to Square.

59.9 **Claremont.**
The Claremont Garage.
New York Lunch.

ROUTE 48

CONCORD-FABYANS WHITE MTS.

110 Miles

(Green banded guide poles almost to Twin Mt. Sta., then Red)
Eagle Hotel.
Nardini's Restaurant.
Eagle Garage.
Colburns Cafe.
Gray's Garage.

Miles
0.0 **Concord.** State House go north on Main St.
0.5 Left fork with trolley into Fiske St.
2.0 Cross R. R. Follow trolley through **W. Concord.**
3.5 Fork; bear left.
6.1 **Penacook.** Open square on right; straight on leaving trolley, across bridge. Follow macadam.
9.4 **Boscawen.**
9.5 Take right fork and
9.6 Turn right acorss bridge. Follow macadam.
17.6 Curve right under R. R. (Caution.)
18.3 **Franklin.** Turn right at reverse fork across covered bridge into Central Ave.
19.1 **Franklin Falls.** Straight on across R. R. and bridge into
21.9 **Tilton.** Cross R. R. and keep left at Park beyond.
22.1 Cross R. R.
23.7 Fork; bear right with macadam.
25.8 Three-corners; curve left with poles.

ROUTE 247—Continue4

37.9 Right fork.
38.8 Cross R. R. and bridge, keeping right at fork just beyond.
41.1 At Webster Lake, turn square right, immediately under R. R., curving left with poles beyond, under 2 R. Rs. to
42.6 **Franklin.** End of road, turn right into Main St. Route 248 to
59.9 **Concord.**
Eagle Hotel.
Eagle Garage.
Nardini's Restaurant.
Colburn Cafe.
Gray's Garage.

ROUTE 248

FABYANS-CONCORD, N. H.

110 Miles

(Red banded guide poles for about 6 miles, then Green to Concord)
Fabyan House.

Miles
0.0 **Bretton Woods.** From R. R. station go west on main road. past Fabyan House.
0.7 Cross bridge. Follow main road across R. R. five times.
5.4 Twin Mountain House on right; turn left down grade across bridge and R.R. at station.
12.7 Cross R. R.
15.5 End of road; turn left.
18.9 **Profile House.** Straight on
19.2 View of "Old Man" on cliff to right. Descend long grade past
24.0 **Flume House.**
26.9 Cross R. R.
27.9 Forks; bear right.
29.1 N. Woodstock.
Russell House.
The Alpine.
The Mt. Adams.
Lincoln Garage, at Lincoln (near by). Through irregular 4-corners.
29.4 Cross iron bridge, following main road to
33.2 **Woodstock.** Straight ahead.
36.6 Cross R. R.
36.7 Cross bridge through W. **Thornton** 37.4.

ROUTE 48—Continued

26.1 Three-corners; turn right with poles.
28.2 End of road; turn right across long bridge.
28.4 Cross R. R. at **Winnisquam Sta.** Follow macadam into Court St.
31.1 Turn left with trolley on Main St., keeping straight where trolley leaves
31.4 **Laconia.**
Eagle Hotel.
Laconia Tavern Garage.
(R. R. station on left.)
Meeting tracks, turn right on Church St. Follow trolley .
33.1 **Lakeport.** Sta. on left. Straight on.
34.0 Cross R. R.
34.4 Turn left with trolley.
34.7 Fork; bear left with trolley.
37.6 Four-corners; turn left over R. R. and take left fork leaving trolley.
42.0 Descending grade. Cross R. R.
42.1 Fork; bear left into
42.4 **Meredith.** Iron watering trough. Curve right down grade.
42.5 Fork; bear left.
44.8 Curve left.
48.6 Turn right with main road.
50.2 **Holderness.**
Holderness Inn. Cross bridge and keep left along lake.
52.1 Cross bridge and take right fork to
54.2 **Ashland.** End of road; turn right on Main St. (macadam).
55.8 Curve left across long iron bridge.
56.2 Cross R. R. and turn right.
57.2 End of road; bear right, coming into Main St.
60.1 **Plymouth.**
True F. Hodgkins Auto Co. Park on left. Straight through.
60.9 Cross R. R. Follow main road to
67.5 **West Campton.** Go through covered bridge.
71.7 Cross R. R.
71.9 Cross R. R.
72.2 Cross R. R.
72.9 Cross R. R., through **W. Thornton.** Cross bridge.
73.9 Right fork across R. R.

ROUTE 248—Continued

37.6 Cross R. R.
38.3 Cross R. R.
38.6 Cross R. R.
42.9 Through covered bridge into **W. Campton.** Parallel river crossing two R. Rs. into Main St.
50.4 **Plymouth.**
True F. Hodgkins Auto Co.
Stone watering trough on right. Straight along Main St.
50.5 Fork; bear left down grade.
53.3 Fork; bear left.
54.3 Cross R. R.
54.7 Cross long bridge.
56.3 **Ashland.** Iron watering trough on right; turn square left on River St.
58.3 Cross bridge and curve right around lake.
60.3 **Holderness**
Holderness Inn.
Cross bridge.
60.4 Fork; bear left.
61.9 End of road; turn left.
65.7 Curve right coming into Main St.
68.1 **Meredith.** P. O. on right. Follow asphalt through town.
68.5 Cross R. R. at station and ascend long grade.
69.3 Fork; bear left.
72.8 **The Weirs.** Meet trolley and go over R. R.
72.9 Turn right with trolley.
76.1 End of road; turn right.
76.5 Cross R. R. into
77.4 **Lakeport.** Sta. on right. Follow trolley on.
78.8 Bear right into Church St., across bridge still with trolley.
79.1 **Laconia.**
Eagle Hotel.
Laconia Tavern Garage.
Station ahead on right. Turn left on Main St.
79.4 Turn right with branch trolley into Court St.
82.0 Cross R. R. at **Winnisquam Station.**
82.2 Cross bridge and take left fork.
84.4 Three-corners; turn left.
84.7 Curve right at three-corners.
88.3 Cross R. R. into
88.4 **Tilton.** Keep right of park.
88.6 Cross R. R. Follow macadam.

ROUTE 48—Continued

77.2 Fork; bear left through **Woodstock.**
81.4 **N. Woodstock.**
The Mt. Adams.
The Alpine.
Russell House.
Lincoln Garage at Lincoln. Straight through village
83.6 Cross R. R.
86.5 **Flume House.** Follow road up grade through **Franconia Notch.** (Old Man of Mountain on cliff to left, 91.3.)
91.6 **Profile House.**
92.4 Right fork, curving right around Echo Lake.
95.0 Turn right with main travel.
97.8 Cross R. R.
99.7 Fork; bear right on main road to
104.9 **Twin Mtn. Sta.** Cross R. R. and bridge.
105.2 Twin Mountain House; turn right.
105.4 Cross R. R. Cross five R. Rs., on main road.
109.8 Cross bridge and R. R. to
110 **Fabyan House.**

ROUTE 49

FABYANS-BURLINGTON, VT.
116 Miles
(Blue bands to Littleton)
There is no reverse to this route, the principal travel being in this direction, between these two points.
The Fabyan House.
0.0 Leave Bretton Woods at Station. Go west on main road.
Pass **Fabyans**
0.4 R. R.
0.6 Railroad. (7 to 5.4 miles)
10.6 At foot of hill, cross railroads.
10.8 Turn left, cross bridge, bend right, and soon cross railroad.
13.9 **Bethlehem.**
Hotel Agassiz.
15.2 Go down long steep hill.
16.3 Go up steep hill, soon school on right.
17.3 Winding road 1.0 mile.
18.6 Cross railroads, then bridge.
18.7 Turn left at Monument.
18.8 **Littleton.** 20.7. Turn right.
23.9 Turn right, cross bridge.
24.3 **Waterford.**

ROUTE 248—Continued

91.2 Cross iron bridge and R. R.
91.4 **Franklin Falls.** Straight on.
92.1 Go through covered bridge.
92.2 **Franklin.** Turn left at reverse fork into Main St.
92.9 Bad right curve under R. R. Follow on main road
100.9 Cross bridge at foot of grade and turn left. Cross bridge, 104.3.
104.4 **Penacook.** Open square on left meet and follow trolley.
108.5 Cross R. R.
110.0 Curve right into Main St.
110 **Concord.** State House on right.
Eagle Hotel.
Nardini's Restaurant.
Eagle Garage.
Colburn Cafe.
Gray's Garage.

ROUTE 49—Continued

24.4 Turn left.
27.5 Cross bridge.
27.6 **Lower Waterford.**
28.3 Cross bridge.
28.7 Turn left.
34.6 Cross bridge.
36.7 Cross bridge.
37.7 Cross railroad, then bridge and railroad again, turn left, then turn right, pass depot.
38.1 **St. Johnsbury.**
Exit of Route 50, entrance of Route 150.
38.3 Turn left on Main St., then turn right onto Western Ave.
38.9 Cross bridge.
39.3 Turn right and cross railroad.
41.6 Cross railroad.
42.7 Cross railroad.
43.1 Cross railroad.
44.1 Turn right.
45.0 Cross bridge, bear right at Park.
45.5 **Danville.**
46.8 Cross railroad.
48.4 Cross railroad.
48.5 **West Danville.**

ROUTE 49—Continued

48.7 Turn left, cross railroad and bridge, then turn right.
51.8 Keep to left, cross bridge.
54.2 **S. Cabot.**
57.1 Molly's Falls.
57.6 Cross bridge.
58.6 Cross bridge.
58.9 **Marshfield.**
59.0 Bear to left.
63.1 Bear to left, keep to right.
65.9 **Plainfield.**
66.5 Keep to left.
67.1 Cross bridge.
68.2 Cross bridge.
69.4 **E. Montpelier.**
70.3 Keep to left.
70.7 Keep to left.
70.8 Cross bridge.
72.4 Under railroad.
73.9 Turn right.
74.0 Cross bridge.
74.3 Bear right, and cross three railroads.
75.5 Cross railroad.
76.4 Turn right.
76.5 **Montpelier.**
78.5 Turn left, and cross railroad.
79.6 Keep to right.
79.9 Cross railroad.
81.3 Cross railroad, and at once turn right.
82.7 Cross bridge, keep to right at three corners, cross railroad, then soon cross railroad again.
83.7 **Middlesex.**

ROUTE 50

ST. JOHNSBURY - NEWPORT VT.
48 Miles
This is a trip from route 49, starting at St. Johnsbury. It connects with routes to Quebec No. 51 and Montreal, Route 52.
Miles
0.0 **St. Johnsbury.** Railroad St., and Eastern Ave., go north on Railroad St.
0.3 Keep left.
0.9 Right fork across R. R. Through covered bridge. Following river.
2.7 **St. Johnsbury Center.** Straight.
3.1 Bear left at single road, across bridge and R. R., then right.
3.7 Cross R. R. 5 R. R.
7.2 **Lyndon.** Turn right at end of road.

ROUTE 49—Continued

84.4 Bear left.
85.3 Cross bridge.
88.0 Cross bridge at Winooski River, and turn sharp left at schoolhouse.
88.8 **Waterbury.**
89.1 Under railroad and cross bridge.
90.4 Cross bridge.
90.5 Bear left.
96.1 Cross bridge.
96.4 **Bolton.**
98.3 **W. Bolton.**
98.7 Cross bridge.
98.8 Cross bridge.
99.4 **Jonesville.**
100.4 Cross bridge, straight head. Parallel same to Plainfield, Winooski river on left.
102.9 **Richmond.**
103.8 Cross railroad.
104.8 Keep to left, then turn left.
105.1 Cross railroad and bridge.
106.4 Keep to left, straight ahead
108.1 **Williston.**
115.5 Straight ahead on Williston Road, bear left onto Main St.
115.6 Park and Vermont University on right. Go west on Main St., to Church St,. City Hall.
116.2 **Burlington.**
Jarvis Palace Garage.

ROUTE 250

NEWPORT-ST. JOHNSBURY VT.
48 Miles
Miles
0.0 **Newport.** P. O., go east on Main St.
0.2 Cross R. R., and turn left across bridge.
0.7 Turn right at single road.
1.2 **West Derby.** Straight.
3.7 Right fork.
4.5 **Derby.** Turn right at end of road.
4.8 Cross bridge and turn left. Pass pond on right.
9.9 **West Charleston.** Turn right at end of road.
10.9 Right fork, on gravel road.
17.3 Left fork.
19.7 Bear left along lake.
20.4 **Westmore.** Straight.
24.1 Turn sharp right (caution).
29.6 Turn right at end of road.
30.0 Right fork across bridge.

ROUTE 50—Continued

7.6 Through covered bridge and cross R.R. Cross R.R. 8.6.
8.7 Left fork at park.
8.8 **Lyndonville.** Turn left on Depot St.
9.0 Turn right on Main St., at end of street.
9.6 Through covered bridge.
9.7 Bear left.
10.0 Turn right. Pass pond.
12.7 Bear right at single road.
16.6 Cross R. R.
17.4 **West Burke.** Bear right at single road. Pass road on right.
18.2 Bear left.
18.4 Left fork.
23.8 Turn sharp left.
27.4 **Westmore.** Straight across bridge.
30.5 Straight.
35.6 Pass pond on right.
37.9 **West Charleston.** Turn left at single road.
43.0 Turn right at end of road through covered bridge.
43.3 **Derby.** Turn square left.
43.5 Left fork down grade.
46.6 **West Derby.** Straight.
47.1 Turn left at end of road.
47.5 Cross bridge.
47.6 Turn right around station onto Main St., at end of road. Cross R. R. Pass lake on right to Post Office.
48 **Newport.**

ROUTE 51

NEWPORT VT.-QUEBEC
174 Miles

Miles
0.0 **Newport.** P. O., go east on Main St.
0.2 Cross R. R. and turn left around station over bridge
0.7 Pass bottling Co., and turn left on Main St., under R. R. on left.
1.1 **N. Derby.** P. O. on left.
4.5 End of road; turn left, pass church.
5.2 Keep right fork.
8.4 **Derby Line, Vt.** (U. S. Customs Agent in Derby Line Hotel). Down grade through covered bridge into
8.6 **Rock Island. P. Q.** (Canadain Customs House on right.)
9.2 **Stanstead.**

ROUTE 250—Continued

30.4 **West Burke.** Bear left at end of road. Cross R. R 31.2.
37.8 Turn left at end of road.
38.1 Turn right.
38.2 Through covered bridge into Main St.
38.8 Turn left on Depot St., at Library.
39.0 **Lyndonville.** Turn right at single road along park.
39.1 Left fork.
39.2 Cross 2 R. Rs.
40.2 Through covered bridge.
40.5 Left fork.
40.6 **Lyndon.** Turn left at single road along R. R., and river.
42.8 Cross R. R.
44.1 Cross R. R.
44.6 Left across R. R. and bridge. then right.
44.9 **St. Johnsbury Center.** Straight.
46.8 Through covered bridge and cross R. R.
47.0 Left fork on Railroad St., to Eastern Ave.
48 **St. Johnsbury.**

ROUTE 251

QUEBEC-NEWPORT, VT.
174 Miles

Miles
0.0 **Quebec.** Chateau Frontenac. Go north on DuFort St.
1.0 At P. O., turn sharp right down steep grade on Mountain Hill.
0.3 At second trolley tracks and water front, turn right on Dalhousie St.
0.4 Turn square right to **Quebec-Levis Ferry.** Leaving ferry go straight one block on Bell Ave., across R. R., and trolley. Then
0.5 Turn right on Commission St., and follow trolley on rough macadam river road. Cross R. R. (4.1).
4.2 Cross bridge and bear left up grade. (Trolley goes right on private way.)

ROUTE 51—Continued

21.9 **Massawippi.** On entering village, curve right through covered bridge, then bear left.
32.8 Bear right through covered bridge and curve left.
33.6 Turn right around school. Pass two covered bridges.
36.2 Through covered bridge.
36.4 Cross R. R.
37.5 **Lennoxville.** Turn right around hotel ,and bandstand on Belvidere St.
37.6 Cross R. R.
37.8 Through bridge and bear left.
38.3 Keep left fork.
39.5 Left-hand road. Turn left, following single wires.
46.0 Cross small bridge. (mill on right) and bear right. **Ascott Village** across river
50.6 Keep left fork.
50.7 Two old buildings just ahead. Turn left.
51.8 Descend hill, through covered bridge.
52.2 **Augus.** Cross R. R.
53.7 End of road. Turn right with wires.
58.8 Three-corners. Keep left with poles.
60.0 **Dudswell's Corners.** Keep right.
60.2 Cross R. R.
60.4 Pass cemetery on right.
60.7 At monument turn left and cross small bridge.
62.0 Cross tracks.
62.9 Cross R. R.
63.8 **Marbleton.** Cross small bridge and turn right up slight grade. At first left.
64.0 Turn left at P. O. (on right).
72.1 Cross bridge at end of road (church off to right). Turn left.
72.4 Three-corners. Turn square right.
74.4 Bear right across bridge.
77.3 **Lake Weedon.** Pass church on left. Straight through.
77.5 Right across R. R. and left.
77.7 Cross R. R.
80.6 Cross R. R.
81.3 Cross small bridge and curve right with road.
83.6 **Garthby.**
88.5 Turn right and cross R. R. (88.6).

ROUTE 251—Continued

4.7 Go over R. R. bridge and join trolley.
4.9 Ascend sharp rise and keep right with trolley.
6.2 Keep right with trolley.
7.7 End of trolley. Bear left up steep hill.
7.9 Cross high iron bridge. Road now very rocky.
8.2 Under R. R. New Quebec bridge off to right.
9.8 Left-hand road. Old stone ruins ahead on left. Turn square left.
11.1 3-corners. Turn right with wires.
14.9 **St. Nicholas P. O.** on right at 4-corners. Turn left, up grade.
16.3 Cross Intercolonial R. R. at St. Nicholas Sta. and immediately turn right.
19.7 Cross Grand Trunk R. R. at Craig's Road Sta. (on left).
19.8 Pass road on left.
28.6 **St. Giles.** Church on right. Some sand here.
31.2 Fork, bear left (road straight ahead goes to St. Agathe).
32.1 Telephone poles go to left.
37.2 **Parkhurst P. O.**
38.8 School house on left.
39.8 Dangerous turn with road—right down grade, then left across small bridge.
40.8 Pass road on left.
41.7 Church on right.
44.4 5-corners (Clancy's Mills), turn right.
44.7 Cross bridge.
47.4 **Leeds Village.** At 4-corners turn left up grade.
48.7 and 50.5 keep right with wires.
52.7 End of road at mill; turn right.
53.9 After steep descent take left fork.
54.4 Turn next right.
56.0 End of road, turn right. (Custean's P. O. on right.)
56.3 Turn next left.
58.2 End of road. Turn right.
58.4 Turn next left.
59.4 End of road, turn right.
59.5 Turn next left.
61.5 End of road. Meet wires and turn right.
62.5 **Robertson.** Now on new macadam.
63.5 Jog right and (63.6) jog left.
64.7 Cross branch track.

ROUTE 51—Continued

88.7 Cross long bridge over arm of lake at end of bridge, turn left through.

89.1 **D'Israeli Station** on left. A few miles beyond D'Israeli, road becomes rough with bad mudholes. **Lac Noir** on left. Keep with poles.

94.2 **Coleraine.** Pass station on left and turn next right (94.3).

94.4 Turn next left (church ahead on right).

95.6 Right across R. R. and left.

100.2 **Black Lake.** Turn right up stiff grade on macadam. St. Desire St.

100.4 End of street at bandstand on right, turn left on Notre Dame St., under trestle.

102.8 Curve right across R. R. (with macadam).

104.1 Left across R. R. and right (with macadam).

104.2 Jog right and left with travel and cross R. R.

104.5 **Thetford Mines Sta.** on right.

104.9 **Thetford Mines P. O.** on left.

108.3 Cross branch track.

109.4 Jog right and left (109.5).

110.5 **Robertson.**

111.5 Left-hand road. Turn square left, leaving wires.

113.5 End of road; turn right and next left (113.6).

114.6 End of road; turn right and next left.

116.7 End of road; turn right and next left at **Custeau's P. O.** (on left) 117.0

118.6 Turn left and next right (119.1) up steep grade.

120.3 Turn left at Mill.

ROUTE 251—Continued

68.1 **Thetford Mines P. O.** on right.

68.5 **Thetford Mines Sta.** on left.

68.7 Cross R. R. and at end of street jog right and left (68.8).

68.9 Left across R. R. track and right.

69.3 Keep right fork.

70.2 Cross R. R. and turn left with road, paralleling R.R.

72.3 Under trestle.

72.6 **Black Lake.** At band stand turn right down steep grade on St. Desire St. At 3rd left.

72.8 Turn left on St. Joseph St.

77.4 Right across R. R. and left.

78.4 Keep left fork.

78.6 **Coleraine.** End of street, turn right and just beyond turn left. Follow poles on rough road with bad mudholes, passing Lac Noir (on right).

78.8 Take left fork.

83.9 **D'Israeli Station** on right. Keep to right along shore of lake.

84.2 Brick house on right. (church ahead.) Turn right across bridge over arm of lake.

84.4 Cross R. R.

84.5 Turn left, follow R. R. to

89.4 **Garthby.** Straight through.

90.7 Take left fork.

91.7 Left with road across small bridge.

92.4 Cross R. R.

95.3 Cross R. R.

95.5 Right across R. R. and left

95.7 **Lake Weedon.** Through crossroads and pass church. Church on right.

98.6 Cross bridge and take left fork.

100.6 3-corners; turn square left.

100.9 Church ahead on left; turn square right across bridge on good dirt road.

109.0 **Marbleton.** End of road, turn right at P. O.

109.2 At next street turn left across bridge.

110.1 Keep left fork, cross R. R.

110.3 Keep left fork.

111.0 Cross tracks.

112.3 At monument, after crossing small bridge, turn right.

112.6 Pass cemetery on left.

112.8 Cross R. R.

ROUTE 51—Continued

121.8 Cross-roads at church, turn square right on dirt road, (winding) through

126.4 **Leeds Village.** Continue direct through

128.9 5-corners, turn left and follow road through covered bridge. Ascend steep hill beyond, past church (on left). Pass another church (on left), and cross bridge.

136.2 (Sharp curve beyond). Pass schoolhouse at St. Slyvester (on right) direct to

Parkhurst, P. O. Straight on gravel road, direct to church (left) to

144.8 St. Giles, straight through village (poles along Beaurivage river.

153.7 Right-hand road (Craig's Road Sta. just ahead), turn right and follow river through St. Etienne into

162 **Chaudiere.** Cross R. R. at station (left)

163.1 End of road, turn square right and next left.

164.7 End of road near river, turn right on river road, coming in sight of St. Lawrence River soon and bridge. Go under R. R. and cross iron bridge beyond, descending hill and joining trolley. Follow tracks (except on private way) over R. R. bridge cross tracks several times direct through **Levis** to

174.2 **Levis-Quebec Ferry** (on left). After crossing ferry turn right and next left up steep hill, winding left and right and again left direct to

174.5 **Quebec, P. Q.**

ROUTE 251—Continued

113.0 **Dudswell corners.** Keep left.

114.2 3-corners. Keep right with poles.

119.1 Pass old wood church on left.

119.2 Turn left with wires.

120.8 Through **Angus,** crossing R. R.

121.2 Through covered bridge and bear left up grade.

122.3 Two old buildings on left. Turn right.

122.9 Keep left fork.

127.0 **Ascott Village.** Across river. Bear left across small bridge; sawmill on left.

133.5 End of road. Turn right. Meeting main wires. Road becomes Belvedere St.

135.0 Pass covered bridge on right.

135.2 Bear right through covered bridge.

135.4 Cross R. R.

135.5 **Lennoxville.** Turn right around hotel and bandstand on Main St.

135.8 Fork, keep right.

136.0 Fork, keep left.

136.6 Cross R. R. and bear left through covered bridge 136.8.

137.7 Pass covered bridge on right.

137.9 Keep right at fork.

138.6 Covered bridge to right.

139.3 Bear left around school (on left).

140.2 Fork, keep right through covered bridge, then left.

144.3 Pass road on right to N. Hatley, 1½ m.

145.4 Keep right fork. Left fork to E. Hatley, 4½ m.

151.0 **Massawippi.** At end of village bear right across iron bridge and take left fork just beyond to

163.7 **Stanstead.** Through covered bridge at further end of town, to

164.3 **Rock Island.** (Custom H. P.Q.) to

164.5 **Derby Line, Vt.** (Custom House U. S.) to

Derby. Turn square right at sign, then through W. Derby. Bear right, across 2 R. R. tracks to

174 **Newport.**

ROUTE 52

NEWPORT, VT.- MONTREAL
104 Miles

Miles

0.0 **Newport.** P. O. and Customs House west on Main St.
0.1 Left on Third St., at brick church (on right).
0.2 Next right on Pleasant St.
0.4 Stone church on hill at left.
0.5 Right fork.
1.5 Down grade and curve right. up grade with poles.
2.4 Fork at woods. Left with poles.
4.4 End of road at foot of grade; turn right with poles.
5.7 Avoid road to right.
5.9 Under R. R.
6.1 **Newport Center.**
7.6 8.5 Through covered bridge bridges.
9.3 Cross R. R.
10.9 White house and red barn in rear at right, sign "Mansonville," turn square right, leaving poles
11.1 Under R. R.
11.4 Keep left fork. Here begins one mile of sand.
12.5 Through covered bridge and keep right.
12.7 Through covered bridge.
15.2 **Mansonville Sta.** on right. Cross R. R.
15.5 Irregular 4-corners, bear left through covered bridge.
15.6 **Mansonville, P. Q.** P. O. and Customs House on left, turn right around park.
21.6 Keep right fork with poles.
22.1 Take left fork.
23.8 **South Bolton.** Hotel on left. Turn square left up grade around hotel. Winding road.
30.3 **Bolton Notch.**
33.4 Four-corners (Pettee Memorial on left), turn square right with poles across two iron bridges to
33.6 **Knowlton.** P. O. (on right). Straight through.
35.7 Cross R. R.
36.2 Cross small wood bridge and pass road on right.
38.8 Four-corners, turn right with poles.
39.4 Cross R. R.
39.5 Fork; keep left with poles.
40.8 Through crossroad.
40.9 Cross R. R.

ROUTE 252

MONTREAL - NEWPORT
104 Miles

The Ritz-Carlton.
Holt, Renfrew & Co., Ltd.

Miles

0.0 **Montreal.** From St. Catherine St., go east.
0.6 Turn right down grade on Windsor St.
0.9 Left on Craig St.
1.3 Through Victoria Square.
1.9 City Hall and Court House on right.
2.2 Hotel on right.
3.0 Prison on left, bear slightly left into Notre Dame St.
3.3 Pass bank with clock tower (on right) and turn right down grade, winding left, then right under R. R. to Montreal Longueuil Ferry landing.
3.4 From ferry go straight to
3.8 Chardles St., small brick hotel ahead, turn left.
4.3 **Longueuil.** Turn right at large stone church.
4.7 Cross R. R.
8.6 Cross R. R. at **St. Hubert Sta.** (on left).
9.2 **St. Hubert.** Stone church on left.
15.7 Through covered bridge.
16.8 Bear left at Monument on right.
17.2 Cross canal bridge.
17.6 Pass old Fort Chambly (off to left).
18.0 **Chambly.**
18.6 Turn left across iron bridge.
18.8 End of bridge at **Richelieu.** Turn right along Richelieu River.
19.3 Curve left with macadam up slight grade.
20.2 Cross R. R.
22.7 Pass shrine on right and cross iron bridge.
23.6 **Marieville.** Two brick houses ahead on left; turn left with main wires on St. Joseph St. At thrid cross street.
23.8 Turn right with main wires on Poulin St., and cross small iron bridge (23.9).
24.2 End of road at three brick houses; turn left 75 feet to end of road, then right.
26.1 End of road, turn right and immediately left with poles.

ROUTE 52—Continued

42.7 End of road, turn left.
43.2 Cross R. R.
43.3 Curve right and left around small Park and immediately right on Main St. (Hotel on right).
44.0 **Waterloo.** P. O. on right.
44.3 Turn left up grade. Country rolling.
52.2 Pass school (on right). cross small bridge and bear right.
52.8 Cross R. R.
55.5 Turn right over iron bridge and immediately left.
55.7 **Granby.** P. O. on left; turn left and curve right with road.
61.3 End of road, turn right.
61.4 Turn next left, through village of **St. Paul.**
64.7 Cross R. R. (**Papineau**).
65.6 End of road. Turn left.
66.5 Turn next right.
68.2 Pass road on right, cross small wood bridge and pass another road on right. With first road enter poles and trolley right-of-way.
70.1 Trolley right-of-way leaves to left.
70.4 Curve left with poles across iron bridge.
70.6 Four-corners; top of short rise, turn left.
70.7 **St. Cesaire.** Turn square right, pass P. O. (on left, 70.8).
73.5 **Rougemont Sta.** on left. Cross R. R.
74.8 Turn left with poles.
77.4 Cross small iron bridge.
77.6 End of road, turn right and immediately left with poles.
79.5 Road on left. Jog left 100 feet, then right on Poulin St., at three brick houses through.
79.8 **Marieville.** Through 4-corners across small iron bridge. Just beyond.
79.9 At four-corners, turn left with main wires on St. Joseph St. At third cross street.
80.0 Turn right on Chambly St., with main wires.
81.0 Cross iron bridge and at shrine keep right fork with poles.
83.5 Cross R. R.

ROUTE 252—Continued

26.3 Cross small iron bridge.
28.9 Turn right with poles.
30.2 Cross R. R. at **Rougemont Sta.** (on right).
33.0 **St. Cesaire.** End of street, turn left.
33.1 Turn right down grade, bearing left across iron bridge (33.2).
33.6 Trolley right of way enters from left.
35.5 Pass road on left, cross small bridge, pass another road on left. Poles and trolley go to left.
35.9 36.9 Keep right fork.
37.2 End of road, turn left.
38.1 Turn next right.
39.0 Cross R. R. at **Papineau**
42.3 **Village of St. Paul.** At the end of road turn right.
42.4 Turn next left.
47.9 Curve left with road to
48.0 **Granby.** Turn right around brick P. O., on right.
48.1 Irregular 4-corners, turn right across bridge and left.
50.4 Keep right with poles.
50.9 Cross R. R.
51.5 Cross small wood bridge and pass school on left.
55.8 Keep left fork.
59.4 At bottom of easy descent, turn right on Main St.
59.7 **Waterloo.** P. O. on left.
60.3 Hotel on left, curve left and right around small park. then curve left across R. R. (60.5).
60.6 Keep left fork.
60.8 Pass stone water trough on left.
61.0 Turn next right.
62.4 Cross R. R.
64.3 Cross R. R.
64.9 Four-corners, turn left with poles.
67.5 Cross small wood bridge.
68.0 Cross R. R.
70.1 **Knowlton.** P. O. on left, straight across two iron bridges and
70.3 Turn next left with poles, passing Pettee Memorial (on left).
73.4 **Bolton Notch.**
74.2 Keep left fork.

ROUTE 52—Continued

84.4 End of road near river. Turn right.
84.9 **Richelieu.** Turn left across long iron bridge over Richelieu River.
85.1 End of bridge, turn right through
85.7 **Chambly.**
86.1 Pass old Fort Chambly to right.
86.9 Monument in fork, bear right.
88.0 Through covered bridge.
94.5 **St. Hubert.** Stone church on right.
95.1 Cross R. R. (Sta. on right).
99.0 Cross R. R.
99.4 **Longueuil.** End of road turn left on St. Charles St., around large stone church.
99.6 Park at fork, bear right.
99.9 Small brick hotel on left, turn right to
100.2 **Longueuil -Montreal Ferry** From vehicle turn right 15 feet, then left under R. R., and bear left and right up grade with street.
100.3 End of street, turn left on Notre Dame St., meeting trolley.
100.7 Fork, City Prison on right, bear right on Craig St., with branch trolley.
101.5 Place Viger Hotel on left.
101.8 City Hall and Court House on left.
102.4 Through Victoria Square.
102.5 Keep right fork.
102.8 Turn right up grade on Windsor St.
103.1 Turn left on St. Catherine St.
104 **Montreal.**
Ritz Carlton Hotel.
Holt, Renfrew & Co., Ltd.

ROUTE 53
CLAREMONT-FABYANS
(WHITE MTS.)
105 Miles

(Blue band guide poles from White River to within several miles of Fabyans.)
The New York Lunch
The Claremont Garage.

Miles
0.0 **Claremont.** At fountain in Tremont Square, Tremont, Pleasant, Sullivan and Main Sts., northwest

ROUTE 252—Continued

79.9 **South Bolton.** Four-corners, hotel on left; turn right around hotel.
88.1 **Mansonville, P. Q.** Hotel on right. Turn left around park, passing P. O. and Customs House on right.
88.2 Through covered bridge and straight through irregular crossroad up slight grade.
88.4 Cross R. R. at **Mansonville Sta.** on left.
91.0 Through covered bridge.
91.2 Through covered bridge.
92.2 Curve right. Under R. R. 92.6.
92.7 End of road, turn left, meeting wires. House and barn on left. Cross R. R. 94.4.
95.2 96.0 Through covered bridges.
97.6 **Newport Center, Vt**
97.8 Under R. R.
99.3 Bear left with poles up grade.
102.7 Keep right fork.
102.9 Poles leave to left.
103.3 Stone church on hill at right. Keep left fork on Pleasant St.
103.5 Turn left on Third St.
103.6 Turn next right on Main St., passing brick church on left.
104 **Newport, Vt.** P. O. and Customs House on right.

ROUTE 253
FABYANS-CLAREMONT
105 Miles

(Blue bands from Twin Mtn. to White River)
The Fabyan House.

Miles
0.0 **Bretton Woods.** R. R. (**FABYAN HOUSE** on right 0.8).
1.3 Right fork just beyond R. R. Cross R. R. twice.
3.1 Right fork; crossing R. R. 3 times.

ROUTE 53—Continued

on Main St., immediately going down grade, picking up trolley, which parallel 2.8 miles.
0.2 Cross trolley.
0.5 Cross bridge, then trolleys.
1.0 Trolley. Trolley 2.1.
2.5 Trolley. School on left.
3.3 Bend right under trestle. River on left. Parallel same to Bretton Woods.
4.4 Cross long bridge, which is line between New Hampshire and Vermont, and soon go up hill.
4.8 **Ascutneyville.**
6.0 Winding road 3.0 miles.
9.0 Watering trough on left.
9.8 Bridge. Enter Windsor on Main St., and continue on same.
10.1 **Windsor.**
11.6 Go up steep winding hill.
12.4 Go down winding hill.
14.5 Go up hill and cross bridge.
14.9 **Hartland.** Turn right, then soon take left fork and go down winding hill.
17.1 Slow. Bend right across viaduct over railroad, then left. Parallel railroad to North Hartland.
19.1 Slow. Bend left across railroad, then right.
19.3 Take left fork.
19.4 **North Hartland.** Soon go down hill.
20.2 Go through covered bridge, then up steep, winding hill.
21.1 Cemetry on right.
21.5 Bend right up hill.
22.1 Rocky hill on left.
23.4 Turn right.
23.9 Cross railroad and pass Fair Grounds (at right).
24.2 Go down long hill, keeping to left, and enter White River Jct. on Main St.
24.8 Bear to left down short hill.
25.0 **White River Jct.** Turn left onto Bridge St., immediately going down short hill under railroad, then cross long bridge. Bridge St. becomes Pine St.
25.2 School on right. Turn right onto Maple St.
25.3 Go under railroad and cross long bridge, which is line between Vermont and New Hampshire, enter-W. Lebanon on Bridge St.

ROUTE 253—Continued

5.4 **Twin Mountain House.** Straight ahead. Follow direct road—**Caution** for downgrade across double track R. R. 10.3.
10.4 **Bethlehem Junction.** Turn left across small bridge 10.5, and bear right over R. R. 10.6. Up grade through.
12.0 **Maplewood.**
Straight through.
13.2 **Bethlehem.** The Agassiz.
Irregular crossroads. Left leads over mountains to Profile House. Straight ahead on Main St. Keep right 14.0 and descend long steep grade, avoiding right-hand road 15.7.
18.0 Turn right at end of road down grade across R. R. at **Littleton Station** (on left—18.4).
18.5 **Littleton.** At Town Hall, turn left into Main St.
19.1 Left fork at fountain. Right leads to St. Johnsbury, 22.3. Follow Ammonoosuc valley. Go through covered bridge and over R.R. bridge 27.0. Pass **Sugar Hill Sta.** (On right —27.3). Macadam begins 27.4. Cross R. R. 28.9 into
29.4 **Lisbon.** Straight ahead on Main St. Left curve under R. R. 30.5 and immediately right. Down grade.
34.9 Right fork; down grade into
35.1 **Bath.** Turn left at single road through covered bridge 36.3. Under R. R. 36.7 and across R. R. 38.5. Curve right along tracks.
39.1 Keep left atsingle road.
39.6 Crossroads;straight through bearing left at hospital 40.0 along Connecticut River. Go over R.R. 41.2.
41.9 At cemetery (on left) bear left at single road.
43.5 **N. Haverhill.** Straight ahead down long winding grade, bearing left 46.1 at end of road into
47.5 **Haverhill.** Straight through
49.1 Left fork to

25.6 **West Lebanon.** For Franconia Notch through Lebanon. Hotel Rogers. Knappe Motor Car Co. Turn left onto Main St. Macadam 8.0 miles. Railroad at left across river. Parallel same to Bretton Woods.
26.6 Winding road 1.3 miles
28.9 Cross bridge and go up hill, entering Hanover on Main St. The way is marked from here to Bretton Woods by means of a blue band painted on telephone poles or posts.
29.5 **Hanover.** Continue on Main St., to
29.6 Turn right onto Wentworth St., church on corner, then left onto College St., school on corner. Dartmouth College at right.
30.0 Go down then up steep hills.
33.1 Practically all stone and gravel road to Bretton Woods.
33.2 Cemetery on right.
33.5 Bridge. Up hill 34.
34.9 Cross bridge and go up winding hill.
35.4 School on right.
37.2 Bridge. School 37.4.
39.7 Bend right through covered bridge and soon bend right.
40.3 **Lyme.** Pass P. O. to next left-hand road.
40.4 Turn left at cemetery on left.
40.7 Pass reverse right fork.
45.2 Pass reverse left fork.
47.1 Pass road on right.
47.4 **Orford.** Straight ahead.
48.1 Turn left upgrade.
52.7 Pass reverse right fork. Keep left across bridge to
53.4 **Piermont.** Bear right
57.1 Pass reverse left fork.
58.4 Straight ahead. (Right-hand road at park leads to **Tarleton Club** and thence to **Warren.**
58.7 **Haverhill.** Straight through Up long winding grade bearing right into
62.7 **N. Haverhill.** Straight ahead.
64.3 Bear right at cemetry on right. Over R. R. 65.0.
66.2 Bear left at hospital.

52.8 **Piermont.** Bear left at single road. Cross bridge and keep right just beyond.

53.5 Right fork; down grade.

58.1 Turn right at end of road into

58.8 **Orford.** Straight ahead.

61.0 Left fork on State Road.

65.5 Right fork.

65.8 Cemetery on right, turn right at end of road to next.

65.9 **Lyme.** Left-hand road just beyond P. O. Turn left through crossroads just beyond. Go through covered bridge 66.3. Take left fork just beyond. Continue on State Road bearing left 76.3 past Dartmouth College Build ings.

76.5 Turn right at end of street along green.

76.6 **Hanover.** Main and Wheelock Sts. Turn left on Main St.

80.5 **W. Lebanon, N. H.** Cross roads, turn right. Straigh ahead is route to Newport and Keene, via Lebanon To Concord or Lake Sunapee, via Lebanon. Hotel Rogers.
Knappe Motor Car Co.
Cross long iron bridge 80.7. Go under R. R. 80.8.

80.9 Brick school on left, turn left at irregular crossroads. Go through bridge 81.0 under R. R.

81.1 **White River Junction, Vt.** Turn right at crossroads on N. Main St.

66.6 Diagonal crossroads; straight through.
67.1 Keep right.
67.7 Cross R. R. and under R. R. 69.5.
69.8 Pass right-hand road, through covered bridge 69.9.
71.1 **Bath.** Turn square right at single road.
71.3 Pass reverse right fork. Up grade. **Caution**—left curve under R. R. 75.7 and immediately right. Straight on Main St. to
76.8 **Lisbon.** Straight ahead.
77.3 **Caution**—bad R. R. crossing. Pass **Sugar Hill Sta.,** (on left 78.9).
79.2 Cross R. R. bridge and go through covered bridge. Follow Ammonoosuc Valley.
87.1 Pass reverse left fork. (Iron water trough in fork.)
87.7 **Littleton.** Town Hall turn right, cross R. R. at **Littleton Station** 87.8.
88.2 Turn left.
90.2 Pass right-hand road. (Right-hand road leads to **Franconia** via **Sugar Hill.**) Avoid right-hand road at 90.5. Ascend long steep grade and bear left at 92.2.
93.0 **Bethlehem.** The Agassiz. Crossroads and straight ahead.
Maplewood. Straight through down grade, across R. R. 95.6 and bear right across small iron bridge 95.7.
95.8 **Bethlehem Junction.** Turn right at station on left, ascend steep grade across double track R. R. 95.9.
100.8 **Twin Mountain House** on left; straight ahead—Cross R. R. 3 times.
103.1 Pass reverse right fork. Cross R. R. twice.
104.9 Pass reverse right for, and immediately cross R. R.
105.4 Pass Sta., on left. **FABYAN HOUSE.**
105.8 Cross R. R. Follow along Ammonoosuc Valley. East along main road to
106.2 **Bretton Woods.** R. R.

81.4 Left fork (right crosses R. R.), ascending grade.

81.7 Right fork at top of grade. State Fair Grounds on left 82.1.

82.7 Crossroads at old stone vault; turn left, descending grade through woods. Go through covered bridge 85.8 to next.

86.4 Turn right at right-hand road through **N. Hartland** 86.7. **Caution,** left and right turn over R. R. bridge 87.0; also **caution** for right and left turn over R. R. bridge 89.0.

90.5 Right fork upgrade.

91.3 **Hartland.** Turn left at crossroads; **caution** for right turn down grade 94.3.

96.0 **Windsor.** P. O. on left. Straight on Main St. (Right hand road 96.1 leads to Woodstock;—Woodstock Inn.) Through crossroads 96.4, along Connecti cut River. Left at crossroads, under R. R. and through covered bridge (Conn. River), turning left beyond, leads to **Cornish, N. H.**

101.3 **Ascutneyville, Vt.** Left fork at green.

101.4 Crossroads at end of park, turn left, cross long iron bridge (Connecticut River) 101.8 Go under R. R. 102.9.

103.5 **W. Claremont, N. H.** Crossroads, straight ahead with trolley, crossing tracks several times.

106.1 Right fork, on Main St.

106.2 **Claremont.** Open Square. Claremont Garage. New York Lunch.

ROUTE 54

WHITE RIVER JCT.— RUTLAND, VT.
45 Miles

Miles

0.0 **White River Junction.** North on Main St., left into N. Main St. Cross R. R. 0.4; beyond take right fork down grade. Up grade along White River, cross R. R. 1.1; pass road to right 1.4. Cross R. R. 2.0. Pass road to left 2.6, through crossroads 4.3; up hill. Take left fork 5.1; summit 5.6, descend winding hill to

6.6 **Quechee.** At end of road turn left across covered bridge and immediately right, passing under R. R. 7.0. Cross R. R. 9.1 and 9.7 direct to

9.9 **Taftsville.** Take right fork. At end of road turn right 12.7 past R. R. station, direct into

13.5 **Woodstock.** Straight ahead. At stone church take right fork, cross covered bridge 13.8. At crossroads first turn left along Ottaquechee River through

14.8 **West Woodstock.** Take left fork 16.4 and right fork just beyond; pass woolen mill 19.6 and keep straight ahead through

20 **Bridgewater.** Take left fork 21.2, bear left through crossroads 21.7; cross covered bridge 21.8 and iron bridge 22.6; take left fork 23.3, keeping with river. Cross covered bridge 24.3 and 25.0, take left fork 25.4, and across covered bridge 25.6. Follow main road across two more covered bridges 26.8 to

27.4 **West Bridgewater.** Bear right and take right fork 27.7 across iron bridge. Pass stone church 28.9 (caution for left curve) across bridge 29.1 and immediately right; cross iron bridge 31.9 keeping left through

32. **Sherburne.** Ascend long hill with many water-

ROUTE 254

RUTLAND-WHITE RIVER JCT.
45 Miles

The Berwick.
Rutland Machine and Auto Co.
See footnote of Route 54.

Miles

0.0 **Rutland.** Pass Court House (at left) up grade; upon striking trolley line 19.0 left on N. Main St., mile beyond turn right into

1.2 Woodstock Ave.), leaving trolley), pass road to right through

4.0 **Mendon.** Cross iron bridge Take right fork up hill for several miles. (Caution for curves.)

11.6 Take left fork through

13.4 **Sherburne.** Crossing iron bridge. Cross bridge. Follow main road past stone church, crossing iron bridge. Take left fork at

17.9 **West Bridgewater.** Cross covered bridge and another covered bridge. Straight ahead across covered bridges and cross iron bridge and covered bridge.

23.4 Bear right through crossroads just beyond, following river through

25.2 **Bridgewater.** Straight ahead past woolen mill. Take left fork (right leads across covered bridge). Avoid left fork just beyond; at

30.5 **West Woodstock.** Keep right on main road along river. Turn right across covered bridge to park in

31.8 **Woodstock.** Straight ahead past R. R. Station. At far edge of town turn left on good road, taking right fork and left fork straight ahead through

ROUTE 54—Continued

bars, summit 35.5. Down long grades. **Caution** for right curve 37.3 and left 37.4, follow main road down grade; cross iron bridge 39.8, direct through

41. **Mendon.** At end of road turn left 44.7, following trolleys on N. Main St. Leave trolley and turn right down grade on Center St.

45. **Rutland.**
N. B. Route to Burlington is 57.
Route to Manchester and South is 257.
Hotel Berwick.
Rutland Machine & Auto Co.

ROUTE 55

CLAREMONT, N. H.— MANCHESTER, VT.
54 Miles

New York Lunch.
Claremont Garage.

Miles

0.0 **Claremont, N. H.** From Square go south on Pleasant St. Keep right on main road with trolley.

4.6 Cross R. R. Bear right through woods.

5.1 Left at end of road across bridge into

5.4 **N. Charleston.** Right fork.

5.8 Cross R. R.

8.7 Turn right at single road.

9.7 Cross R. R.

10.0 Turn right. Follow trolley across bridge over Connecticut River. Bear left with trolley across bridge, 11.9 and curve right.

14.2 Turn right at cross-roads with trolley across bridge into Main St.

14.6 **Springfield, Vt.** From Sunapee, turn left in center of town, across bridge (west). At top of hill turn right. Straight on main road. Cross R. R. Turn right at fountain.

22.2 **Chester.**

23. Right fork. Keep left at next 3 forks into

ROUTE 254—Continued

35.3 **Taftsville.** Cross R.Rs. (2), and immediately curve left; take left fork.

38. Pass under R. R. 38.2. At end of road turn left across covered bridge at

38.6 **Quechee.** Just beyond turn right, taking left fork up grade. Take right fork 40.1, through crossroads pass road to left 41.2.

43.2 Pass road to left. 43.8 (leading across bridge) to Hartford. Cross R. R. and taking left fork just beyond into Main Street.

45. **White River Junction.**

ROUTE 255

MANCHESTER, VT.— CLAREMONT
54 Miles

See note under Route 55.

Miles

0.0 **Manchester, Vt.** At library (going east) take right fork. Just before bridge turn right. (**Manchester Center**).

1.9 **Manchester Depot.** Cross R. R.

6.1 Take left fork. Up grade. Descend winding hill.

9.1 Keep left.

14.9 **Peru.** Take right fork.

15.8 Keep straight ahead. Turn left through covered bridge.

19.9 **Londonderry.** Straigh ahead across bridge.

21.9 Bear left.

24.7 Curve sharp left.

27.2 **Simonsville.** Keep right ahead.

31.4 **Chester.**

32.2 Turn left across bridge and R. R. Through covered bridge.

34.4 Keep left.

37.3 Right fork. At next fork bear left. Turn right at end of road.

39. **Springfield.** Straight southeast across bridge. At first crossroads turn left with trolley.

39.7 Right fork. Bear left across bridge.

26.4 **Simonsville.** Keep right, into

33.7 **Londonderry.** Cross bridge and Left fork at school

38.7 **Peru.** Straight up Peru Mountain and down. Bear right across R. R. 41.2 **(Manchester Depot).** End of road turn left.

53.6 **Manchester, Vt.**
Note:—Connects onto Route 14 to go north. Route 114 to go south.

ROUTE 56
BURLINGTON, VT.—MONTREAL
100 Miles

Jarvis Palace Garage.

Miles

0.0 **Burlington.** Main and St. Paul Sts., North on St. Paul St.
0.4 Left onto Pearl St.
0.7 Right at end of street, then left around park.
0.9 Right on North Ave., on good macadam.
2.6 Left fork.
3.8 Right fork with macadam.
5.4 Left with gravel at crossroads.
5.5 Right with gravel.
6.4 Right at end of road. Left fork at 8.3.
9.9 Right with gravel.
14.2 Left at single road up grade.
20.2 Cross Sand Bar Bridge (narnow).
22.1 Left at single road.
23.1 **South Hero.** Straight through.
23.7 R. R. Turn right at single road.
29.5 **Grand Isle.** Straight through crossroads.
32.2 Left fork across iron bridge onto North Hero Island.
36.1 **North Hero.** Straight through.
36.4 Right fork.
39.7 Sharp left at single road.
41.8 Left across iron bridge over Alburg Passage.
42.1 Right at end of road, then keep right.
48.5 Under R. R.
49.0 Right at single road.

43.4 Cross bridge over Connecticut River
43.5 Turn sharp left. Cross R. R.
44.8 Left at end of road.
47.1 Left fork.
47.8 Cross R. R.
48.1 **N. Charleston.** Bear left across bridge.
48.4 Right fork.
49.2 Cross R. R.
53. Cross R. R., onto Pleasant St., to Square.
53.6 **Claremont, N. H.**
Claremont Garage.
New York Lunch.

ROUTE 256
MONTREAL-BURLINGTON
100 Miles

The Ritz Carlton Hotel.
Holt, Renfrew & Co., Ltd.

Miles

0.0 **Montreal.** From St. Catherine St., go south on Windsor St.
0.4 End of street, turn left and right around Grand Trunk Station, through Chabolez Sq., and turn right on Notre Dame St.
0.7 Left on McCord St.
1.4 Right on Wellington St.
1.7 Left on Bridge St.
2.5 Victoria Bridge.
4.0 End of bridge, turn right.
4.8 Fork; bear left with macadam.
9.4 **La Prairie.** Turn first left on Boulevard Ave., right on St. Marie St. (9.6m.), and at church on left bear left on St. Johns St. (9.7m.).
10.4 Cross R. R.
11.6 Curve right on St. Phillipe Road.
15.6 **St. Phillipe.** Church on right.
15.9 Cross R. R.
19.2 Cross small concrete bridge.
21.9 **St. Jacques Le Mineur.** Turn right at blacksmith shop on left.
23.4 Keep left fork.
27.7 **Douglas Corners.** Turn left.
30.1 **Napierville.** Cross bridge on concrete pavement.
36.5 Cross R. R.
38.3 **Lacolle.** Canadian Customs House on right.

50.0 **Alburg.** Customs House on left. Straight through.
50.8 Left fork, then turn left at single road across R.R. 51.2
53.3 **Rouses Point Ferry.** Straight out from ferry landing.
53.4 **Rouses Point, N. Y.**
The Holland House.
Customs House ahead on right. (Customs Bond can be procured here.) Turn right onto Pratt St. Cross R. R. 53.8.
53.9 Right with macadam on Church St.
54.0 Cross R. R.
55.0 Left with macadam. Parallel International Boundary.
56.1 End of road. Turn right on King Edward VII. Highway.
61.4 **Lacolle.** (Report to Canadian Customs House on left.)
63.2 Cross R. R.
69.5 **Napierville.** At end of concrete pavement cross small bridge and bear slightly left.
72.0 **Douglas Corners.** Turn right
76.3 Keep right fork.
77.7 **St. Jacques Le Mineur.** Turn left at blacksmith shop.
80.5 Cross small concrete bridge.
83.8 Cross R. R.
84.1 **St. Phillipe.** Parish church on left.
88.1 Curve left on St. Johns Road. Cross R. R. 89.3.
90.0 **La Prairie.** Pass church on right, turn right on Main St., next left 90.1 on Boulevard Ave., and at river 90.2 turn right on river road.
95.7 Left on Victoria Bridge.
97.2 End of bridge. Straight on Bridge St., crossing many tracks.
98.0 Right on Wellington St.
98.3 Left on McCord St.
99.0 Right on Notre Dame St.
99.1 Left on Chabolez Square, pass Grand Trunk Station on left, turn left around station, and next right 99.2 on Windsor St.
99.6 **Montreal.** Windsor and St. Catherine Sts.
The Ritz Carlton Hotel.
Holt, Renfrew & Co., Ltd.

43.5 International Boundary. End of King Edward Highway. Turn left, parallel boundary.
44.7 End of road. Turn right with macadam on Church St.
45.7 Cross R. R.
45.7 Left with macadam on Pratt St.
45.9 Cross R. R.
46.2 **Rouses Point.**
Holland House.
End of street. Turn left.
46.4 **Alburg Ferry.** Straight out from ferry across R. R. 46.6.
48.8 Right at end of road.
49.7 **Alburg.** Customs House on right. Straight through across R. R.
50.4 Left at end of road. Under R. R. 50.6.
55.6 Left fork along shore. Keep left at 56.7.
57.6 Left across bridge over Alburg Passage, then turn right.
60.0 Sharp right at end of road.
63.3 **North Hero.** Straight through. Cross bridge over The Gut 67.3, and turn right at end of road 67.5.
70.2 **Grand Isle.** Straight through.
76.0 Left at end of road across R. R.
76.6 **South Hero.** Straight through.
77.6 Turn right at end of road. Cross Sand Bar Bridge 79.5.
81.7 Right at single road.
85.5 Right at end of road.
89.8 Left at end of road.
91.1 Right fork along shore.
93.3 Left at single road.
94.2 Left at end of road.
94.3 Right at crossroads across bridge on macadam 95.4. Meet and follow trolley on North Ave., leaving tracks to left 98.7.
98.8 Left at end of street, then right around park.
99.0 Left on Pearl St.
99.3 Right on St. Paul St.
99.6 **Burlington.** Main and St. Paul Sts.
Jarvis Palace Garage.

ROUTE 57

RUTLAND-BURLINGTON, VT.
69 Miles

Hotel Berwick.
The Rutland Machine & Auto Co.

Miles
0.0 **Rutland.** Leave at corner of Main and Center Sts., go north on Main.
0.8 Straight ahead leaving trol.
2.1 Take left fork.
2.8 Cross bridge.
7.2 Cross bridge and bear right, then left into
8.1 **Pittsford.** Straight through
8.6 Left fork.
13.4 Left fork.
15.8 **Brandon.** Soldiers' Monument. Turn left. Turn left across stone bridge on Center St. Turn right at crossroads on Grove St.
17.2 Right fork. Turn right at single road. Left fork along lake.
24.1 **Lake Dunmore.** Turn left at single road. Turn right at end of road. Turn right at single road.
33.1 **Middlebury.** Turn left on Washington St., then right on N. Pleasant St., through crossroads and through covered bridge at **Brooksville.**
39.6 Left fork. **Caution**—grade crossing 41.1. **New Haven Jct.** Cross R. R., keeping left at 41.9 and through crossroads.
46 **Vergennes.** Route 58 to Elizabethtown. Turn right on Main St.
46.6 Left fork and under R. R.
47 Turn left at end of road. Covered bridge.
48.7 **Ferrisburg.** Straight through.
50.1 Right fork.
53.6 **North Ferrisburg.**
57.2 Turn right at single road up grade. Turn left at single road up grade.
62.3 **Shelburne.** Straight across covered bridge 104.6. Turn left at single road.
67.1 Meet and follow trolley on S. Main St. Left fork on St. Paul St.
69 **Burlington.** Main and St. Paul Sts.
Jarvis Palace Garage.

ROUTE 257

BURLINGTON-RUTLAND, VT.
69 Miles

The Jarvis Palace Garage.

Miles
0.0 **Burlington.** Main and St. Paul Sts., go south on St. Paul St.
0.9 Bear right on Main St.
4.9 Left fork.
6.3 Turn right at end of road through covered bridge.
6.9 **Shelburne.** Straight through crossroads.
11.5 Turn right at end of road.
11.9 Left fork.
15.8 **North Ferrisburg** to
19.7 **Ferrisburg.**
20.2 Covered bridge.
21.4 Turn right at end of road under R. R.
22.4 **Vergennes.** Route 258 from Elizabethtown. Turn left on Green St.
22.6 Left fork.
23.3 Right fork up grade.
27.2 **New Haven Jct.** Keep right across R. R.
31.7 **Brooksville.** Covered bridge.
34.6 Right fork down grade.
35.2 **Middlebury.** Turn left on Washington St., then right on Court St.
35.9 Left fork.
37.3 Left fork.
39.0 Right fork, then left across iron bridge. 39.6.
42.2 Turn left at single road.
43.5 Right fork along lake.
44.3 **Lake Dunmore.**
45.8 Turn left at single road, then keep right.
52.7 Turn left at crossroads.
53.0 Turn left.
53.2 **Brandon.** Turn right at monument.
60.9 **Pittsford.**
61.8 Turn right and bear left, across bridge.
66.2 Cross bridge.
66.9 Bear right.
68.2 Follow trolley, straight ahead onto Main St. Go south on Main St., to Center St. P. O. on right.
69 **Rutland.**
Hotel Berwick.
The Rutland Machine & Auto Co.

ROUTE 58

TO ELIZABETHTOWN, N. Y. FROM THE RUTLAND—BURLINGTON ROUTE
34 Miles

This route turns off from Vt. Route 57 or 257.

Miles
0.0 **Vergennes.** Straight on Main St., down grade.
0.5 Turn right at crossroads.
4.8 **Panton.** Turn left at end of road.
6.9 Turn right at single road.
7.9 Turn right at end of road along lake.
14.5 **Port Henry Ferry.** Straight out across R. R. and up grade.
14.8 **Port Henry.**
New Lee House.
Petty's Garage.
Turn right at end of road on macadam.
23.9 Keep left.
24.8 **Westport.** Straight through crossroads. Left fork up grade. Under R. R., then keep right.
29.4 Right fork.
33.3 Turn right across iron bridge
33.7 **Elizabethtown.**
N. B., Route Alexand ria Bay is 274. Route to Albany is 263.

ROUTE 59

NORTH ADAMS—GREENFIELD
Mohawk Trail
36 Miles

(Red banded guide poles)
The Richmond-Wellington Hotel Co.
Hotel Berkshire.
Onyx Restaurant.

Miles
0.0 **North Adams.** Main and Church Streets, at monument.
0.1 Turn toward the right onto Eagle St.
0.8 Then right onto Union St.
2.2 Take right fork up the hill.
6.2 Turn to the right.
7.1 Turn left with school on the right. Turn right down a long hill.
14.8 R. R.
15.6 School at the right. Then on to

ROUTE 258

FROM ELIZABETHTOWN N. Y., TO THE BURLINGTON-RUTLAND ROUTE
34 Miles

This Route turn onto Vt. Route 57 or 257. See note at foot of Route 58.

Miles
0.0 **Elizabethtown.** Go southwest from 3-corners.
0.4 Cross iron bridge and turn left up grade.
7.8 Under R. R.
8.9 **Westport.** Straight through
14.1 Cross R. R.
16.1 Left fork.
18.9 **Port Henry.** New Lee House.
Petty's Garage.
Turn left down grade across R. R.
19.2 **Chimney Point Ferry.** Straight out from ferry landing.
19.4 Turn left at single road along lake.
25.8 Right fork.
26.8 Turn left at end of road.
28.9 **Panton.** Turn right.
33.2 Turn left at crossroads across bridges.
33.7 **Vergennes.** Straight through on Main St., thence onto Route 57 to go north, 25.7 to go south.

ROUTE 259

GREENFIELD—NORTH ADAMS
36 Miles

(Red banded guide poles)
The Weldon.

Miles
0.0 **Greenfield.** From monument at town center, west on Main St.
0.5 Left fork on Shelburne St.
4.0 Left fork.
5.9 Short right bend.
9.1 **Shelburne Falls.** Cross bridge and bend right. Your course is then parallel to the river to Charlemont.
The Charlemont Inn.
10.2 Curve under R. R.
10.4 Bridge. 12.6 School House (right).
13.1 Church and cemetery to the right.
14 Bridge.
15.2 Cemetery to the right.
15.7 Bend left into

ROUTE 59—Continued

18.5 **Charlemont.** The Charlemont Inn.

20.1 Straight on, and bend to the right and run along river

22.7 Passing cemetery and church on left.

25.6 Dangerous curves under the R. R., then in to

26.7 **Shelburne Falls,** crossing bridge.

30.2 Caution, left bend, and continued curve.

34.7 Turn left across bridge, entering Greenfield on Shelburne St., continue on into Main St.

36 **Greenfield.**

Hotel Weldon.

ROUTE 60

GREENFIELD-FITCHBURG
50 Miles

(Red banded guide poles)
The Weldon.

Miles

0.0 **Greenfield.** Main and Federal Sts., go east on Main St.
0.2 Left on High St.
1.7 Pass inverse left fork. Follow winding road.
2.8 Right across bridge over river and cross R. R. and canal where turn left up grade.
2.9 Right at single road.
3.2 **Turners Falls.** Straight on up grade.
4.9 Left at end of road.
7.3 Left at single road.
7.6 Left away from trolley, going through **Millers Falls.** Good road to north for East Northfield. The Northfield.
7.8 Cross bridge and turn right at crossroads.
8.0 Cross R. R. and immediately turn right.
18.5 Straight on with trolley through **Orange.** Orange Garage.

ROUTE 259—Continued

17.3 **Charlemont.** The Charlemont Inn. Straight on.
19.3 Cemetery at the left.
19.6 Bridge.
20.2 School at left.
20.4 R. R. A valley and then a hill road.
27.4 Church on left.
29.1 Left bend state road.
30.0 School at left, bend right down hill.
31.6 Dangerous winding, 2 mile decline.
34.0 Left bend.
34.3 Church to the right, outskirts of North Adams, entering same on Union St., thence down long hill.
35.8 Bridge.
36.0 Cross bridge, then bend to left into Eagle St., then left onto Church St.
36.2 **North Adams,** to Mon., at church and Main St. The Richmond-Wellington Hotel Co. Hotel Berkshire. Onyx Restaurant.

ROUTE 260

FITCHBURG-GREENFIELD
50 Miles

(Red banded guide poles)

Miles

0.0 **Fitchburg.** From R. R. Square go northwest on Main St., with trolley.
0.5 Left fork on River St.
0.7 Left with trolley. Under R. R. bridge. Follow trolley through W. Fitchburg, into
3.3 Right fork, leaving trolley. Cross bridges.
4.8 Bear left under R. R.
7.2 Right at end of road (trolley).
7.4 **Westminster.** Straight.
11.2 **South Gardner.** Turn right with trolley. Cross R. R. and bear right. Cross R. R. into Elm St.
11.8 **Gardner.** Cross R. R. bridge and immediately left with trolley. Past station.
12.0 Left with branch trolley on Main St. Cross R.Rs.
13.0 Left on Parker St.
13.1 Right fork at Park on West St., leaving trolley.

ROUTE 60—Continued

20.3 Cross bridge over R. R.
22.8 Cross bridge with trolley, turn right with same.
23.1 **Athol.** (Grant Motor Car) Athol Center Garage. Straight through on Main St., with trolley.
23.3 Right with trolley.
24.2 Under R. R. straight on with trolley through **Athol Center.**
32.5 Right at end of road.
32.8 Pass inverse right fork onto Maple St., bearing right and meeting trolley.
32.9 **Baldwinsville.** Follow trolley into
34.2 **Otter River.** Follow macadam.
37.5 Follow trolley.
37.6 Right off Parker St., with trolley on Main St.
38.6 Cross R. R. and next turn right with branch trolley passing station.
38.8 Right and immediately cross R. R., bridge into **Gardner,** then straight on crossing 2 R. Rs., between here and
39.4 **South Gardner.** Turn left.
43.2 **Westminster.**
43.4 Left at single road.
45.8 Under R. R., and bear right. Cross bridge. Pass inverse right fork into
47.3 **Crockerville.** Follow trolley through **W. Fitchburg,** going under R. R.
49.9 Right with trolley.
50.1 Pass inverse left fork, going into city on Main St.
50.5 **Fitchburg.** (Square).

ROUTE 61

BOSTON-FITCHBURG
47 Miles

(Red banded guide poles)

Hotel Puritan, Commonwealth Ave.

ROUTE 260—Continued

16.4 **Otter River.** Meet and follow trolley.
17.7 **Baldwinsville.** Straight on leaving trolley, bearing left on Maple St.
17.8 Right fork.
18.1 Left at single road.
26.4 **Athol Center.** (Grant Motor Car) Athol Centre Garage. Straight with trolley. Under R. R.
27.3 Left with trolley on Main St.
27.5 **Athol.** Straight on.
27.8 Turn left with trolley, following same over R. R. bridge.
30.3 Over R. R. into Main St.
32.1 **Orange.** Orange Garage. Straight on leaving trolley, keeping left at forks, following macaham.
42.6 Left across R. R.
42.8 Left across bridge into
43.0 **Millers Falls.** Good road to North for East Northfield. The Northfield. Turn right (trolley.) Straight on leaving trolley
43.3 Right at end of road.
45.7 Right at single road.
47.4 **Turners Falls.** Straight.
47.7 Left at end of street.
47.8 Right at bottom of grade. across canal and R. R. and across bridge over Conn. River. Bear immediately left up grade on winding road.
48.9 Left fork on High St.
50.4 Right on Main St.
50.5 **Greenfield.** The Weldon.

ROUTE 261

FITCHBURG-BOSTON
47 Miles

(Red banded guide poles)

Miles

0.0 **Fitchburg.** From Main and Putnam Sts., go east on Main St.

0.4 Turn left.

4.0 **Lunenburg.** Straight on.

8.8 Keep left on main road.

9.7 Pass inverse right fork.

11.3 Cross bridge, bearing right across R. R.

ROUTE 61—Continued

Miles

0.0 **Boston.** From Hotel Puritan, Commonwealth Ave. No. 390, go east to Mass. Ave.

0.1 Turn sharp left, follow trolley over Harvard bridge.

1.0 Cross R. R. tracks into Cambridge on

1.7 Through Central Square with trolley to

2.7 Subway Station on Mass. Ave., right around Harvard College and then left with trolley (still Massachusetts Ave.)

3.6 Cross R. R. bridge.

4.7 Cross R. R. at N. Cambridge Jct. Straight on.

6.2 **Arlington.** Monu't to right. On with trolley across RR.

10.0 Right fork with trolley.

11.3 **Lexington.** Left fork at Minute Man Monument leaving trolley.

11.5 Left fork.

12.7 Right at crossroads. Straight into Lexington St.

18.1 **Concord.** Left on Main St. (trolley).

18.3 Keep right, leaving trolley.

18.8 Right at single road on Elm St. Cross R. R. and keep right on main roads.

23.2 Cross R. R.

24.7 **North Acton.** Straight on. Pass pond on left to

27.6 **Littleton Common.** Left. (Straight ahead goes to Groton.)

28.4 **Littleton Center.** Right fork at library.

29.2 Past cemetery and take left fork.

29.8 Right on angling road. Bear left across R. R. 31., into Main St.

34.2 Right fork. Cross bridge; bear left. Meet and follow trolley through

34.3 **Ayer.** "Yates Garage", Ayer. Straight across R. R., and turn first right leaving trolley. Under R.R.

35 Left on macadam. (poles)

35.5 Cross R. R., bearing left across bridge.

37.1 Right fork.

38.0 Keep right on main road.

42.8 **Lunenburg.** Straight ahead

46.4 Turn right with trolley into Main St.

46.8 **Fitchburg.** Depot Square.

ROUTE 261—Continued

11.8 Turn right. Go under R. R., next turn left along trolley and cross R. R. into

12.5 **Ayer.** Straight on.

15.8 Cross R. R. and bear right. following angling road.

17.0 Turn left.

17.6 Pass inverse left fork at cemetery.

18.4 **Littleton Center.** Pass inverse right fork at library.

19.2 **Littleton Common.** Turn right. (Left for Keene.) Straight on, passing Nagog Pond on right just before going into

22.1 **North Acton.**

23.6 Cross R. R.

28.0 Cross R. R. and next turn left.

28.5 Keep to left, meeting trolley next turning right at

28.7 **Concord.** Straight on.

34.1 Turn left at crossroads.

35.3 Pass inverse left fork.

35.5 **Lexington.** Pass inverse left fork at Minute Man Monument.

36.8 Pass inverse right fork.

40.6 **Arlington.** Straight on. (Monument on left.)

42.1 **N. Cambridge.** Cross R. R.

44.0 Right with trolley on Massachusetts Ave.

44.1 Curve left around Harvard College to Subway Station.

45.1 **Cambridge.** Through Central Square.

45.8 Cross R. R.

46.2 Cross Harvard bridge straight ahead to Commonwealth Ave. Turn to the right, into Commonwealth Avenue, then left, around grass plot to Hotel Puritan.

46.8 **Boston.**
Motor Mart Garage
Park Sq.

ROUTE 62

ALBANY-NORTH ADAMS MASS.

52 Miles

(Red bands to Williamstown)
Duffy's Restaurant.

Miles

0.0 **Albany.** State and Pearl Sts., go north on Pearl St.

0.4 Jog left on Clinton Ave., then right on Pearl St.

1.2 Right, then left on Broadway.

5.0 Right across canal then left on Broadway (Watervliet).

6.2 Right acorss bridge. Then keep straight ahead on Congress St.

6.8 **Troy.** Straight ahead on Congress St., up grade.

7.6 Right fork on Pawling Ave.

8.5 School on left.

8.7 Right fork with trolley and on macadam.

14.6 Keep right on macadam.

16.4 **Averill Park.**

17.3 **Sand Lake.** Keep right at crossroads with macadam.

17.7 **Glass House.** Straight through.

20.9 **The Alps.** Straight ahead.

27.0 **Stephentown Center.** Right fork with macadam.

29.3 **Stephentown.** Cross R. R.

29.8 Left fork at cemetery.

31.1 Keep left.

32.1 **Hancock.** Straight through and keep left 32.9.

33.8 Left fork.

42.1 **S. Williamstown.** Straight through.

46.9 **Williamstown.**
Williams Inn.
Forget-me-not-Shop.
Turn right at end of street.

47.5 Left fork with macadam.

49.5 Keep right at single road.

49.7 **Blackinton.**

50.6 Meet and follow trolley.

52.0 **North Adams.** Main and State.
Berkshire Hotel.
Richmond Wellington Hotel Co.
Onyx Restaurant.

ROUTE 262

NORTH ADAMS-ALBANY N. Y.

52 Miles

(Red bands Williamstown to North Adams)
Richmond Wellington Hotel Co.
Berkshire Hotel.
Onyx Restaurant.

Miles

0.0 **North Adams.** Main and State Sts., go west on Main St.

1.2 Left fork, leaving trolley.

2.1 **Blackinton.**

4.9 **Williamstown.**
Williams Inn.
Forget-me-not-Shop.
Turn left on Water St. at stone watering trough.

9.7 **S. Williamstown.** Straight through crossroads on good gravel.

10.5 Keep right and through **Sherwood** 10.8.

17.5 Left fork.

19.7 **Hancock.** Straight through.

20.7 Keep right.

22.5 **Stephentown.** Straight through across R. R.

23.0 Right fork up grade.

24.8 **Stephentown Center.** Keep left up grade.

30.9 **The Alps.** Straight through

34.1 **Glass House.** Straight through crossroads.

34.5 Keep left with macadam.

35.4 **Averill Park.**

43.3 School on right.

44.7 Right fork down grade on Congress St.

45.0 **Troy.** Straight ahead on Congress St., and across bridge over Hudson River.

45.6 Then left with trolley on Broadway. (Watervliet.)

46.6 Right across canal, then left on 3rd Ave.

48.3 Straight ahead with trolley on Broadway.

50.7 Turn right on Pleasant St., then left on Pearl St.

52.0 **Albany.** State and Pearl Sts.

Duffy's Restaurant.

ROUTE 63

ALBANY - PLATTSBURG
194 Miles

Duffy's Restaurant.

Miles

0.0 **Albany.** Go west on State St., bearing right, past Capitol, keeping the right with trolley to

1.0 Turning right on the Northern Boulevard. Viaduct.

1.8 Turn left, then right, over R. R. At 2nd road beyond, turn left, through **Loudenville** and Newton, then through **Latham's Corners.**

8.7 Turn right. Left fork at (9.9). Cross bridge onto Columbia St.

11.3 Left into Walnut St., and next right. Under R. R. left at end of road.

12.0 **Cohoes.** Turn left on Saratoga Ave.

14.1 **Waterford.** Turn left on Third St. Cross R. R.

22.5 **Mechanicsville.** Form Main St., turn left on Saratoga Ave. Cross bridge and R. R. Straight on, through **Maltaville.**

28.7 Right across bridge, through **Malta.**

35.4 Left across bridge. Keep right into Broadway.

39.0 **Saratoga Springs.** Broadway, Lake Avenue, and Church St. P. O. on right. Go west on Church St. Cross R. Rs.

41.4 Right fork at school. Cross R. R.

44.2 **Greenfield Center, P. O.** under R. R.

45.9 Take left at single road.

49.0 **South Corinth.** Bear right at P. O.

53.1 **Corinth.** At end of road, turn left along Sacandaga River.

58.0 Right across iron bridge then left. Under R. R.

58.4 Right at crossroads with macadam.

58.7 **Luzerne.** Cross iron bridge over Hudson River and turn left at end of road.

59.0 Right at single road up grade, and bear left at end of road.

62.6 Left fork.

69.2 Under R.R., and turn left at single rd, picking up trolley

ROUTE 263

PLATTSBURG-ALBANY
194 Miles

Miles

0.0 **Plattsburg.** Court and Margaret Sts., go south 1 block on Margaret St.

0.1 Left on Bridge St.

0.3 Right on Peru St., leaving trolley.

1.1 Bear slightly right across trolley. U. S. Army Post on left.

3.3 Cross R. R.

5.0 **South Plattsburg.**

7.7 **Slow.** Road turns sharp right.

9.7 **Slow.** Road turns sharp left.

9.8 **Peru.** Straight.

9.9 Keep left and across R. R.

15.8 **Keeseville.** Sharp right at crossroads.

21.6 Keep right with macadam.

22.1 **Clintonville.**

25.8 Cross R. Rs.

27.6 **Au Sable Forks.** Turn left across R. R. and iron bridge.

27.8 Right on macadam.

33.5 **Jay.** Straight.

37.3 **Upper Jay.** Turn left through covered bridge, then right. (Concrete from here to Keene.)

43.4 **Keene.** Cross iron bridge, then keep left with macadam.

45.3 Left with macadam up long grade.

55.6 **Elizabethtown.** At 3 corners, follow south on very good road, and through **New Russia,** then on south through

65.9 **Euba Mills.** Take the road straight through, for the right hand road goes west to Keene. On to

78.0 **Schroon River.** P. O. is passed, straight through to **Schroon Lake.**

87.2 **Schroon Lake.** Go south on good macadam.

96.5 **Pottersville.** Bear left, passing road on right.

101.5 Left at end of road along lake.

105.1 Bear left, but not sharp left.

105.3 **Chestertown.** Right with macadam at irregular crossroads.

117.3 **Warrensburg.** Straight through 5-corners.

ROUTE 63—Continued

70.7 **Lake George.** Straight through crossroads, leaving trolley.

71.1 Left fork. (Right is route to Ticonderoga and lake points) to Ticonderoga Inn. Peoples' Garage.

76.8 **Warrensburg.** Straight through 5-corners.

88.8 **Chestertown.** Left with macadam at irregular crossroads.

89.0 Right fork.

92.6 Turn right along shore of Loon Lake.

97.6 **Pottersville.** Right fork.

106.9 **Schroon Lake.** At three corners, go north on the good road to

116.1 **Schroon River.** By P. O., straight through to

128.2 **Euba Mills** and straight onto **New Russia.** Then on, north, to

138.5 **Elizabethtown.** Northwest on macadam.

147.1 Descend long sharp grade.

148.8 **Slow.** Right with macadam.

150.7 **Keene.** Keep right, crossing small iron bridge. (Concrete from here to Upper Jay.)

156.8 **Upper Jay.** Left, through covered bridge, then right.

160.6 **Jay.** Straight.

166.3 Turn left on brick paving.

166.5 **Ausable Forks.** Cross iron bridge and R. R., then turn right along R. R. Cross R. Rs.

172 **Clintonville.** Keep left up short grade.

177.7 Bear right down grade with macadam.

178.3 **Keeseville.** Sharp left up grade at crossroads.

184.1 Cross R. R.

184.3 **Peru.** Straight.
Slow. Road turns sharp right.

186.4 **Slow.** Road turns sharp left.

189.1 **South Plattsburg.**

192.1 Keep right on Peru St. Bear left across trolley and follow same. U. S. Army Post on right. Left on Bridge St.

194.0 Turn right on Margaret St.

194.1 **Plattsburg.** Court and Margaret Sts.

ROUTE 263—Continued

121.7 Take left for Ticonderoga and Lake Points. Ticonderoga Inn. Peoples Garage.

122.4 **Lake George.** Straight through crossroads. Follow trolley. Right at single road under R. R.

134.9 Right down grade. Left at single road.

135.4 **Luzerne.** Right with macadam across iron bridge over Hudson River.

135.7 At crossroad, turn left with macadam.

135.9 Under R. R. and turn right across iron bridge then left.

141.0 **Corinth.** Right and at fork take left.

145.1 **S. Corinth, P. O.** Turn left.

148.2 Under R. R. and turn right. **Greenfield Center, P.O.**

155.1 **Saratoga.** From Town Hall, go south on Broadway, keeping right through **Malta.**

164.9 Left fork. Cross bridge and keep left at stone house through **Maltaville,** into Saratoga Ave.

171.0 Turn right, across bridge. Cross R. R. Left with trolley, down hill. Cross bridge.

171.5 **Mechanicsville.** Straight on Saratoga Ave. Cross R. R. and bridge. Turn right with trolley on Main St., straight on to

180.2 **Waterford.** Right with trolley on Broad St. Cross bridge and bear left.

180.5 Bear left with trolley on Saratoga Ave.

182.0 **Cohoes.** Right on Ontario St. Cross R. R. and straight on.

182.4 Right across canal. Under R. R. and

182.7 Jog left and right.

185.4 Turn left at end of road. Through **Lathams Cors.,** and **Loudonville.** Keep right on macadam, into Northern Blvd. Cross viaduct. Turn left on Washington Street, to Capitol.

194.1 **Albany.**
Duffy's Restaurant.

ROUTE 64

PLATTSBURG-MONTREAL
73 Miles

Miles

0.0 **Plattsburg.** Bridge St., go north on Margaret St.

0.1 Left on Cornelia St., leaving trolley.

0.4 Right on Montcalm Ave., meeting trolley.

0.9 End of street. Turn right on Bailey Ave., leaving trolley.

1.1 End of street. Turn right on Beekman St.

1.4 End of street. Turn left and first right (1.5).

4.7 **East Beekmantown.** Church on right.

5.2 Left fork with macadam.

6.5 **Beekmantown.** Turn right at four-corners.

9.0 Left fork with macadam.

10.3 **West Chazy.** Turn right at four-corners.

10.5 Cross R. R.

11.0 Irregular four-corners. Curve left with macadam.

11.4 Cross small iron bridge.

16.6 **Chazy.** Brick church and school on left. Straight on.

19.7 Right with macadam.

20.5 Cross small iron bridge.

20.8 End of road. Left with macadam.

20.9 Cross iron bridge and immediately turn right.

21.5 **Coopersville.** Cross iron bridge and turn right at 4-corners beyond.

26.7 **Rouses Pt.** The Holland House. Customs House and P. O. on left. (Customs Bond can be procured here.) Turn left around Custom House onto Pratt St. Cross R. R. 27.1.

27.2 Right with macadam on Church St.

27.3 Cross R. R.

28.3 Left with macadam. Parallel International Bounary.

29.4 End of road. Turn right onto King Edward VII Highway.

34.7 **Lacolle.** (Canadian Customs House on left.)

36.5 Cross R. R.

ROUTE 264

MONTREAL-PLATTSBURG
73 Miles

The Ritz Carlton.
Holt, Renfrew & Co., Ltd.

Miles

0.0 **Montreal.** St. Catherine St., go south on Windsor St.

0.4 End of street, turn left and right around Grand Trunk Station, through Chabolez Sq., and turn right on Notre Dame St.

0.7 Left on McCord St.

1.4 Right on Wellington St.

1.7 Left on Bridge St.

2.5 Victoria Bridge (toll).

4.0 End of bridge, turn right.

4.8 Fork; bear left with macadam.

9.4 **La Prairie.** First left on Boulevard Ave., right on St. Marie St. (9.6), and at church on left bear left on St. John's (9.7m.).

10.4 Cross R. R.

11.6 Curve right on St. Phillipe Road.

15.6 **St. Phillipe.** Church on right.

15.9 Cross R. R.

19.2 Cross small conrcete bridge.

21.9 **St. Jaques Le Mineur.** Turn right at blacksmith shop on left.

23.4 Keep left fork.

27.7 **Douglas Corners.** Turn left.

30.1 **Napierville.** Cross bridge onto concrete pavement.

36.5 Cross R. R.

38.3 **Lacolle.** Canadian Customs House on right.

43.5 International Boundary. End of King Edward Highway. Turn left, parallel boundary.

44.7 End of road. Turn right with macadam on Church St.

45.7 Cross R. R.

45.7 Left with macadam on Pratt St.

45.9 Cross R. R.

46.3 **Rouses Point.** The Holland House. End of street. Turn right and pass U. S. Customs House and P. O. on right.

51.4 **Coopersville.** At four-corners turn left with macadam and cross iron drawbridge.

ROUTE 64—Continued

42.8 **Napierville.** At end of concrete pavement cross small bridge and bear slightly left.

45.3 **Douglas Corners.** Turn right.

49.6 Keep right fork.

51.0 **St. Jaques Le Mineur.** Turn left at blacksmith shop.

53.8 Cross small concrete bridge.

57.1 Cross R. R.

57.4 **St. Philippe.** Parish church on left.

61.4 Curve left on St. Johns road. Cross R. R. 62.6.

63.3 **La Prairie.** Pass church on right, turn right on Main St., next left (63.4) on Boulevard Ave., and at river (63.5) turn right on river road.

69.0 Left onto Victoria Bridge.

70.5 End of bridge, straight on Bridge St., crossing many tracks.

71.3 Right on Wellington St.

71.6 Left on McCord St.

72.3 Right on Notre Dame St.

72.4 Left at Chabolez Square pass Grand Trunk Station on left, turn left around station and next right (72.5) on Windsor St.

73.0 **Montreal.** Windsor and St. Catherine Sts.
The Ritz Carlton Hotel.
Holt-Renfrew & Co., Ltd.

ROUTE 264—Continued

52.1 Bear left across iron bridge.

52.2 Right with macadam.

52.5 Cross small iron bridge.

53.2 Left with macadam.

56.4 **Chazy.** On right, brick church and school. Road to Chazy Ferry (on left).

56.6 Keep right fork.

57.0 Cross single track.

57.2 Fork; bear right on macadam.

61.6 Cross small iron bridge.

62.0 Irregular four-corners. Curve right with macadam.

62.5 Cross R. R.

62.7 **West Chazy.** Turn left at four-corners.

66.4 **Beekmantown.** Turn left at four-corners.

68.3 **East Beekmantown.** Church on left.

71.5 End of road. Turn left at first right (71.5).

71.8 Left on Bailey Ave.

72.1 Right at Montcalm Ave., meeting trolley.

72.5 End of Avenue, turn left on Cornelia St., leaving trolley.

72.9 Right on Margaret St., meeting trolley and passing Court House on right.

73.0 **Plattsburg.** Bridge and Margaret Sts.

ROUTE 65

ALBANY-SYRACUSE
145 Miles

Duffy's Restaurant.

Miles

0.0 **Albany.** From junction of State and Pearl Sts., travel west up hill on State St.

0.1 Curve left; curve right passing Capitol.

1.1 Park on the left; turn right on Northern Bvd.

1.3 Turn left on Central Ave.

3.6 Go under R. R. to

15.0 **Schenectady.** Straight on State St., under R. R.

15.3 Turn right at street end, onto Washington Ave.

15.7 Cross bridge over river (10c) turn left.

16.6 **Scotia.** Straight.

19.2 Cross R. R.

19.7 Cross trolley.

ROUTE 265

SYRACUSE-ALBANY
145 Miles

Miles

0.0 **Syracuse.** From Clinton Square go east along north side of canal, keeping left with trolley into James St. Straight on leaving trolley. Bear right with trolley 2.2. Cross R. R. bridge 3.6.

4.8 **East Syracuse.** End of brick turn right under R. R., bridge and at end of road turn left and left fork on macadam.

7.0 Bear right across R. R. bridge and left.

8.1 Bear right on macadam. Curve right across canal into

ROUTE 65—Continued

22.9 Right over R. R., then left.
27.3 Under R. R. Meet trolley 30.3.
31.0 **Amsterdam.** Follow straight with trolley on Main St.
34.0 Pass **Port Johnson Sta.,** on left.
36.3 **Tribes Hill.** Left.
41.4 **Fonda.** Straight on.
41.9 Left fork, leaving trolley. Cross bridge and R. R.
47.0 **Yosts.** Straight on
53.2 **Palatine Bridge.** Straight on.
56.0 **Nelliston.** Straight.
62.1 **St. Johnsville.** Straight on new macadam. Cross cement bridge 64.9. Under R. R. 70.5. Under R. Rs., at 71.6 and 71.7 up grade into
72.3 **Little Falls.** Straight ahead with trolley on Main St. Keep right ahead, leaving trolley 73.5. Cross trolley.
79.3 **Herkimer.** Left across R. R., past station, then turn right on Mohawk St. Meet and follow trolley.
80.1 Cross Mohawk River and Erie Canal, then under R. R. and turn right.
80.7 **Mohawk.** Straight.
82.3 Remington Co., on left.
82.4 **Ilion.** Straight.
83.4 Bear right and across canal.
84.9 **Frankfort.**
89.9 Dangerous. Right under R. R., then left.
90.2 Cross R. R., then curve left under R. R.
91.7 Left on Turner St.
91.8 Cross Erie Canal and then R. R.s.
92.0 Savage Arms Co., on left. Cross R. Rs., then turn right on Bleecker St.
92.4 Under R. R.
94.4 **Utica.** Genesee St. From Bleecker St., go southwest on Genesee St. with trolley.
96.2 Cross R. R. Again through **New Hartford.**
98.0 Right fork with trolley. Trolley leaves to left.
99.0 Cross R. R. and turn left with macadam.
100.9 Right fork.

ROUTE 265—Continued

8.7 **Manlius Center.** Turn left along canal.
12.8 **Mycenae.** Turn left on macadam at end of road.
16.0 Turn left at crossroads into
16.2 **Chittenango.** Straight on.
17.0 Turn right at crossroads. Cross R. R. 22.9 past **Canistota** and through **Wampsville** 25.3. Straight on following Goodrich Guide Posts. Pass road on left leading to Oneida and Sylvan Beach.
21.9 Cross R. R. (**Oneida Castle**) Bear left over R. R. bridge and right 29.7. Turn right under R. R. 30.4.
30.7 Turn left. Under R. R. and bear right.
31.7 Cross R. R.
33.8 **Vernon.** Straight on following Goodrick Guide Posts.
42.3 Cross R. R. (**Kirkland**) and next turn right.
45.9 Turn right across R. R.
46.9 Bear left with trolley. Through **New Hartford,** 47.0.
47.4 Cross R. R. Again 48.7. Follow trolley into Genesee St.
50.5 Genesee and Bleecker Sts., go east on Bleecker St., with trolleys.
52.5 Under R. R.
52.9 Left on Turner St., and cross R. Rs. Savage Arms Co., on right.
53.0 Cross R. R., then bridge over Erie Canal. Right at end of street.
54.5 Under R.R., then cross R.R.
54.9 Dangerous. Right under R. R., then left.
60.0 **Frankfort.** Meet and follow trolley.
61.5 Bridge over canal, then keep left.
62.5 **Ilion.** Straight. Remington Arms Co., on right.
64.2 **Mohawk.**
64.6 Left under R. R., then cross bridge over Erie Canal and Mohawk River
65.5 **Herkimer.** Left on Main St., passing Station and crossing R. Rs., then turn right on Albany St., along R.Rs. Cross trolleys (3). Meet and follow trolley into West Main St.

ROUTE 65—Continued

102.6 Turn left at end of road across R. R. (Kirkland). Straight on through
111.1 **Vernon.** Straight on.
113.2 Cross R. R.
114.1 Bear left under R. R. and just beyond turn right. Under R. R. and immediately left. Bear left over R. R. bridge 115.2 and bear right at 3-corners, crossing R. R. (Oneida Castle). Straight on.
119.6 **Wampsville.** Cross R. R.
125.5 Left fork on macadam.
127.1 Right fork on macadam.
127.9 Turn left at crossroads into
128.7 **Chittenango.** At park, take right fork. Right at crossroads after cemetery.
132.1 **Mycenae.** Right on macadam.
133.0 Left fork on macadam along canal.
136.2 **Manlius Center.** Turn right across canal and curve left on macadam. Cross bridge. Curve left on macadam. Bear right across R. R. brdige and left.
140.0 Turn right on macadam over R. R. bridge.
140.1 **East Syracuse.** Meeting trolley, turn left on brick road. Cross R. R. bridge. Bear left with trolley Straight ahead across R. R. and canal into
144.9 **Syracuse.**

ROUTE 66

SYRACUSE-BUFFALO
178 Miles

Miles
0.0 **Syracuse.** From East Genesee St., north on Salina St. Cross bridge, turn next left on W. Genesee St. Cross R. R.
1.6 Under R. R. Cross canal and bear right on Genesee St.
1.7 Cross R. R. Down grade.
7.8 Cross R. R.

ROUTE 265—Continued

72.6 **Little Falls.** Straight ahead down grade. Bear right under R. Rs. Follow through to
82.9 **St. Johnsville,** and
88.9 **Nelliston.** Straight to
91.7 **Palatine Bridge.** Straight on.
97.9 **Yosts.** Straight on. Cross R. R. and bridge.
103.0 Bear right, leaving trolley.
103.5 **Fonda.** Straight on.
108.6 **Tribes Hill.** Bear right and pass Fort Johnson Sta., on right. Meet and follow trolley on brick.
113.9 **Amsterdam.** Curve left with trolley. Trolley leaves 65.1.
117.6 Under R. R.
122.0 Right over R. R., then left. Cross trolleys.
125.7 Cross R. R.
128.3 **Scotia.** Straight. Right across bridge over Mohawk River.
129.6 Turn on State St., and cross canal to
129.9 **Schenectady.** Straight on, under R. R., on State St. Take right fork at park. At upper end of park, jog left then right around Armory (special rule), again coming on State St., then into Central Ave.
143.4 Turn right into Northern B.V.D.
143.6 Washington Park beyond. Turn left on State St.
144.6 Pass Capitol, to the left, and curve left, then right down hill on State St., to Pearl St.
144.9 **Albany.** Duffy's Restaurant.

ROUTE 266

BUFFALO-SYRACUSE
178 Miles

Miles
0.0 **Buffalo.** North on Main St.
2.8 Cross Humboldt Parkway.
3.4 Cross bridge over R. R.
4.4 Cross R. R. and under R. R.
8.7 Under R. R.
9.2 **Williamsville.** Straight through, leaving trolley.
11.7 Left. Straight ahead goes to Batavia.
15.3 Cross R. R.
16.7 **Swormsville.** Straight.

ROUTE 66—Continued

8.2 **Camillus.** Cross bridge. Up grade.
15.4 **Elbridge.** Straight.
21.1 Cross bridge and R. R.
21.4 Under R. R. Straight.
21.8 **Weedsport.** Cross canal.
22.4 Left under R. R. and right.
24.9 Cross canal and trolley.
25.1 **Port Byron.** Straight on Utica St. Turn right on Rochester St.
25.5 Cross bridge. Curve left.
28.8 Cross canal. Turn left.
30.0 **Montezuma.** Cross bridges.
31.3 Cross bridge.
32.3 Next right.
35.3 **Savannah.** Cross R. R. Next left on Clyde St.
36.1 Turn right at end of road.
36.5 Left at end of road.
41.9 **Clyde.** At end of street turn right on Glasgow St.
42.0 Left at beginning of park and at end of park jog right and turn next left on W. Genesee St. Parallel canal. Up grade 44.8.
45.7 Cross R. R.
46.1 **Lock Berlin.** Straight.
49.7 Left fork on Cnal St.
50.3 **Lyons.** At end of street, turn left on Williams St. Pass park on right.
50.4 Right on Water St.
50.9 Left fork.
52.2 Left over canal and right.
53.2 Cross canal and turn left.
54.9 Turn left. Cross R. R.
55.4 Under R. R. Cross bridge and just beyond turn right. Under R. R.
56.4 **Newark.** Straight on Palmyra St. Pass road on right leading across canal.
58.3 Right over canal and R. R.
58.6 Left fork and straight on.
61.1 **East Palmyra.** Turn left at end of road.
62.8 Turn right across bridge and R. R.
65.0 Left across R. Rs. at Sta. Cross canal into Main St.
66.0 **Palmyra.** Straight on.
67.2 **Yellow Mills.** Turn right across bridge, trolley and canal.
67.5 Left at crossroads.
69.2 Left over canal.
69.9 **Macedon.** Turn right at hotel.
70.1 Right over canal.
70.4 Under R. R. and turn left at crossroads.

ROUTE 266—Continued

19.8 **Millersport.** Straight. Cross iron bridge.
24.6 Right on Lincoln Ave.
24.8 Left on Pine St.
25.8 **Lockport.** Turn right on Main St.
25.9 Left on Market St. Under R. R. and leave trolley.
27.0 Left. Over canal bridge. Under R. R.
29.7 **Wright's Corners.** Straight through.
30.1 Right fork. Left goes to Olcott Beach.
32.4 **Ridge Road Village.** Turn right. Left to Olcott Beach. Follow Ridge Road.
36.2 **Hartland.** Straight through Road on right goes to Gasport.
39.3 **Johnson Creek.** Straight.
42.3 **Jeddo.**
45.8 **Ridgeway.** Straight.
49.1 **Oak Orchard.** Cross bridge. Straight ahead.
55.1 **Gaines.** Straight through.
56.3 **Childs.** Straight. (Fair haven.)
59.2 **East Gaines.** Straight
64.0 **Murray.** Straight.
70.7 **Clarkson.** Straight.
72.7 **Garland.** Straight.
77.7 **Parma.** Straight.
79.8 **West Greece.** Straight.
82.8 **Greece.** Straight.
85.2 Cross R. R. (Pass Kodak Plant on left.)
86.3 Right with trolley on Lake Ave.
88.4 Straight into State St.
89.0 Under R. R. Straight to Main St.
89.3 **Rochester.** Main, State and Exchange Sts. East on E. Main St., with trolley.
89.7 Right fork on East Ave.
92.6 **Brighton.** Cross R. R. Straight.
98.1 Under R. R. Cross canal.
99.3 **Fairport.** Straight on Church St. Bear left over canal. Cross bridge and R. Rs.
101.9 Right at single road. Bear left.
106.4 Cross R. R.
108.6 Turn right at rossroads, under R. R. Over canal and turn left

ROUTE 66—Continued

71.1 Cross R. R. Curve right 75.2.
75.6 Left at end of road. Cross R. Rs. and bridge.
77.6 Bear left over canal.
78.2 **Fairport.** Straight on Church St. Cross canal 79.0. Under R. R. Straight.
84.9 **Brighton.** Cross R. R. into East Ave.
87.8 At end of Ave., turn left on E. Main St.
88.2 **Rochester.** From Main St., go north on State St. Under R. R.
89.1 Into Lake Ave., following trolley.
92.1 Turn left on macadam, leaving trolley. Cross R. R. 93.2. Straight on Ridge Road.
95.6 **Greece.** Through **W. Greece** 98.6.
100.7 **Parma.** Direct.
105.7 **Garland.** Straight through
107.7 **Clarkson.** Straight through
114.4 **Murray.** Follow Ridge Road through **E. Gaines** 119.2 and **Childs.** (Fairhaven) 122.1.
123.3 **Gaines.** Straight through, crossing bridge at Oak Orchard 129.3.
132.6 **Ridgeway.** Straight through **Jeddo.**
136.1 And **Johnson Creek** 139.1.
142.2 **Hartland.** Straight through to
146.0 **Ridge Road Village.** Turn left. Through **Wright's Corners** 148.7. Go under R. R. and over canal bridge.
151.4 Turn next right on E. Market St. Meet trolley and under R. R. 151.6. Bear right with trolley on Main St.
152.6 **Lockport.** Main and Pine Sts. Turn left on Pine St., to end of street.
153.6 Turn right on Lincoln Ave., to end of street. Turn left on S. Transit St., macadam. Cross iron bridge and through
158.6 **Millersport.**
161.7 **Swormsville.** Cross R. R. to prominent 4-corners.
166.7 Right on macadam, joining road from Batavia.

ROUTE—266 Continued

108.6 **Macedon.** Left at hotel. Over canal and turn right. Right at crossroads. Cross bridge over canal and trolley.
111.3 **Yellow Mills.** Turn left.
112.5 **Palmyra.** Straight on Main St. Cross canal.
113.5 Cross R. Rs. at station and turn right.
115.7 Cross R. R. and bridge. Turn left.
117.4 **East Palmyra.** Right at single road. Bear right over R. R. and canal.
120.2 Left. Road becomes Palmyra St.
122.1 **Newark.** Straight on Palmyra St. Under R. R.
123.1 Left across bridge and under R. R. Cross R. R. and turn right.
125.3 Right across canal and left. Left over canal and right.
127.1 Left on Williams St. Pass park on left.
127.2 **Lyons.** Right on Canal St. Straight into
131.4 **Lock Berlin.** Straight. Cross R. R.
132.7 Up grade. Parallel canal into W. Genesee St.
136.2 Right at end of street, at park and next left. Right on Glas gow St.
136.3 **Clyde.** Left.
141.7 Right at single road. Left at single road.
142.9 **Savannah.** Right across R. R.
145.9 Left. Cross bridge.
148.2 **Montezuma.** Cross bridges. Right across canal.
152.7 Left across bridge into Rochester St. Left on Utica St.
153.1 **Port Byron.** Straight. Cross trolley and canal. Under R. R. Straight.
155.8 Left under R.R. and right.
156.4 **Weedsport.** Cross canal. Under R.R. Straight.
157.1 Cross R. R. and bridge.
158.3 Right fork.
160.7 Left.
162.8 **Elbridge.** Straight.
169.7 Bear right downgrade.
170.0 **Camillus.** Cross bridge. Cross R. R.

ROUTE 66—Continued

169.2 **Williamsville.** Straight through, joining trolley, under R.R. Under R.R. and across tracks cross bridge over R. R., and Humboldt Parkway 175.6 to

178.4 **Buffalo.**

ROUTE 67

SYRACUSE-BINGHAMTON
82 Miles

Miles

0.0 **Syracuse.** Clinton Square, go southeast on Genesee St., across R. R.

0.3 Diagonally right on State St., at park on left.

1.0 Cross R. R.

2.3 Left on Brighton Ave., and over R. R.

2.6 Bear right with macadam and over R. R. 3.2.

6.9 Cross R. R.

7.0 **Jamesville.** Turn right with macadam and follow same over rolling country.

13.9 **Pompey.** Turn left. Just beyond turn right.

18.9 **Fabius.** Turn left on State Road, through **Apulia.** Cross R. R. 23.2. 23.3 Turn left on macadam, through.

25.6 **Tully.** Cross R. R. 26.4, through

37.7 **Homer.** Straight. Follow trolley. Cross R. R.38.9.

39.6 Left with trolley, keeping right with same into Main St.

40.6 **Cortland.** Turn left on Port Watson St., leaving trolley.

41.1 41.3 Cross R. Rs.

41.7 Cross long bridge over Tioughnioga River.

42.8 Right with macadam and follow same.

44.8 **Blodgett Mills.** Straight through with macadam.

56.0 **Marathon.** 58.0 **Killawog.**

61.8 Right across iron bridges.

61.9 **Lisle.** Turn left across R. R.

63.9 Left fork and cross R. R.

64.4 **Whitney Point.** Bear right with macadam through village.

70.4 **Castle Creek.**

ROUTE 266—Continued

176.5 Down grade across R. R. into W. Genesee Street. Cross canal. Under R. R. Keep left on W. Genesee St. Cross R. R.

178.1 Right across bridge on Salina St., to East Genesee St.

178.2 **Syracuse.**

ROUTE 267

BINGHAMTON-SYRACUSE
82 Miles

Miles

0.0 **Binghamton.** Court and Chenango Sts., go west on Court St., with trolley across concrete bridge over River.

0.4 Right with trolley on Front St., and go straight with macadam.

5.0 Cross two bridges and bear left with macadam.

7.0 **Castle Creek.**

12.0 **Glen Castle.**

18.0 **Whitney Point.** Bear left with macadam and cross R. R. 18.4

20.5 **Lisle.** Right on single road, crossing iron bridges then turn left.

24.4 **Killawog.** 27.3 **Marathon.**

28.1 Left fork.

30.9 Right fork along river.

37.6 **Blodgett Mills.** Straight with macadam.

39.6 Left and meet trolley on Port Watson St.

41.1 Cross R. Rs.

41.8 **Cortland.** Turn right on Main St. Meet and follow trolley.

43.5 Cross R. R.

44.7 **Homer.** Straight.

56.0 Cross R. R., through

56.8 **Tully.** Turn right with macadam and follow same through **Apulia.**

63.5 **Fabius.** Turn right with macadam.

66.0 Left at end of road.

66.6 Right at end of road.

68.5 **Pompey.** Jog left, then right, following macadam.

75.4 **Jamesville.** Turn left with macadam at crossroads and across R. R.

ROUTE 67—Continued

75.4 **Glen Castle.**

77.4 Right with macadam and cross two bridges, going in on Front St.

82.0 Left with trolley on Court St., and cross concrete bridge over Chenango River.

82.4 **Binghamton.** Court and Chenango Sts.

ROUTE 68

SYRACUSE-WATERTOWN
69 Miles

Miles

0.0 **Syracuse.** Clinton Square (Genesee, James and Salina Sts.,) go north with trolley on Salina St.

0.2 Cross R. Rs., then bridge over canal.

0.5 Bear left with trolley, still on Salina St.

1.2 Pass small park on right and bear left beyond with trolleys.

1.6 Right with trolley on Wolf St., and go straight out. Trolley leaves 2.6.

2.9 Under R. R., then cross bridge 3.2.

6.6 **North Syracuse.** Straight.

9.5 **Cicero.** Straight with macadam.

14.0 **Brewerton.** Straight through across long bridge over Oneida River.

16.7 Cross R. R.

17.4 **Central Square.**

19.4 **Hastings Center.** Straight.

23.4 **Hastings.** Straight.

26.7 **Colosse.** Straight on, crossing R. R. 27.3.

29.3 **Maple View.** Straight. (Turn left to Oswego.)

36.5 Cross R. R.

36.8 Left across iron bridge over Salmon River, then bear right up grade on Jefferson St.

36.9 **Pulaski.** Park ahead. Turn right and go straight with macadam.

42.7 **Sandy Creek.** Straight through irregular crossroads with macadam.

45.4 Right with macadam at end of road, crossing R. R. 45.7

47.6 **Mannsville.** Straight.

ROUTE 267—Continued

79.2 Over R. R.

79.8 Bear left with macadam and over R. R.

80.1 Right on Brighton Ave., crossing R. R. 81.4.

82.1 Park on right. Bear diagonally left on Genesee St., and cross R. R.

82.4 **Syracuse.** At Clinton Sq.

ROUTE 268

WATERTOWN-SYRACUSE
69 Miles

Miles

0.0 **Watertown.** Public Square, go south on Washington St.

2.3 Right with macadam at cemetery entrance ahead.

3.6 Bear left with macadam at fork.

10.1 **Adams Center.** Straight on with macadam.

13.8 **Adams.** Straight on, then right with macadam (about half way up grade) 14.0.

16.3 Left with macadam on single road (R. R. just ahead) and cross iron bridge.

19.6 **Pierrepont Manor.** Straight

21.3 **Mannsville.** Straight

22.9 Bear right with macadam at fork and cross R. R. 23.2.

23.5 Left with macadam at single road.

26.2 **Sandy Creek.** Straight on with macadam, which becomes Jefferson St.

32.0 **Pulaski.** City Park on right. Left and cross iron bridge over Salmon River, then turn right on Salina St., cross R. R. 32.4.

39.6 **Maple View.** Straight on with macadam. (Turn right to **Oswego.**)

41.6 Cross R. R.

42.2 **Colosse.** Straight.

45.5 **Hastings.**

49.5 **Hastings Center**

51.5 **Central Square.** Straight on across R. R. 52.2.

54.9 **Brewerton.** Cross iron bridge over Oneida River and keep straight with macadam.

ROUTE 68—Continued

49.3 **Pierrepont Manor.** Straight on across iron bridge, then bear right with macadam.
52.6 Right with macadam at end of road.
54.9 Left with macadam at end of road.
55.1 **Adams.** Straight.
58.8 **Adams Center.** Straight.
66.6 Left with macadam at cemetery entrance on right. Road becomes Washington St.
69.0 **Watertown.** Public Sq.

ROUTE 69

WATERTOWN-OGDENSBURG
73 Miles
Via Alexandria Bay

Miles
0.0 **Watertown.** Public Square, go northwest on Court St., with trolley.
0.4 Cross R. R., and keep with trolley across bridge over Black River and just beyond turn left with trolley on Main St.
0.7 Right on Bradley St., leaving trolley and follow macadam. Cross R. R.
14.4 **Depauville.** Straight with macadam.
15.4 Keep right with macadam.
20.3 Right with macadam.
20.8 Left around cemetery on James St.
22.1 **Clayton.** Turn right on State St. Under R. R. and follow macadam.
33.1 **Alexandria Bay.** Turn right with trolley on Main St.
39.5 Turn left with macadam.
40.0 **Redwood.** Left with trolley.
42.4 Bear left along R. R.
47.9 **Oakvale.**
50.4 Left fork.
51.9 **Hammond.**
57.9 Briar Hill.
61.3 Left at end of road and over R. R.
62.0 **Morristown.** Turn right with macadam, following the river road.
71.9 Left fork with trolley.
72.8 Right across R. R.

ROUTE 268—Continued

59.4 **Cicero.** Straight with macadam to
62.3 **North Syracuse.** Straight with macadam.
66.0 Under R. R. Meet and follow trolley 66.3 (Wolf St.).
67.3 Left with trolley on Salina St. (Follow trolleys. Street is not straight.)
68.7 Cross bridge over canal then R. R.
69.0 **Syracuse.** Clinton Square. Junction of Genesee, James and Salina Sts.

ROUTE 269

ODGENSBURG-WATERTOWN
73 Miles
Via Alexandria Bay

Miles
0.0 **Ogdensburg.** State and Ford Sts., go west on Ford St., with trolley.
0.2 Bear left across long iron bridge over Oswegatchie River.
0.3 Right across R. R. on Main St., keeping left and following the river road.
11.1 **Morristown.** Left at end of road.
11.6 Over R. R.
11.8 Right with macadam.
13.6 Left fork with macadam.
15.2 **Briar Hill, P. O.**
21.2 **Hammond.**
22.0 Right fork.
25.2 **Oakvale.**
30.7 Keep left with macadam.
31.9 Left fork with macadam.
33.1 **Redwood.** Turn right with macadam.
33.6 Right with macadam. Meet and follow trolley.
40.0 **Alexandria Bay.** Turn left with trolley on macadam. to
50.7 Under R. R.
51.0 **Clayton.** left on James St., on macadam.
52.4 Right fork with macadam, at cemetery.
52.9 Left with macadam at end of road.
57.7 Keep left with macadam at crossroads.
58.4 Left fork down grade.
58.7 **Depauville.** Straight on with good macadam.
71.6 Cross R. R.

ROUTE 69—Continued

72.9 Left and across Oswegatchie River with trolley; keep right on Ford St.
73.0 **Ogdensburg.** State and Ford Sts.

ROUTE 70

OGDENSBURG-MALONE
72 Miles

Miles
0.0 **Ogdensburg.** Ford and State Sts., go south on State St.
0.5 Diagonally left on paving on Canton St.
18.2 Straight at water trough.
18.4 **Canton.** Straight.
18.7 Cross R. R. Follow macadam.
20.3 Cross R.R.and again at 28.1.
29.3 Left on Market St.
29.4 **Potsdam.** Turn right on Elm St., and follow macadam.
43.7 **Hopkinton.** Straight.
46.2 **Nicholville.**
46.3 Bear left with macadam.
51.3 Right at crossroads.
52.5 **Lawrenceville.** Through and across bridge.
58.2 **Moira.** Straight.
59.9 Cross R. R. and bridge 60.0.
60.7 **Brushton.** Bear left across bridge.
61.0 Cross R. R.
66.2 **North Bangor.** Straight.
72.0 **Malone.** At monument.

ROUTE 71

MALONE, N. Y.—MONTREAL
86 Miles

Miles
0.0 **Malone.** Public Square. Go west on Main St.
0.3 Armory on left, right on Ft. Covington St.
1.4 Curve right over R. R. bridge.
3.0 End of road, right with macadam.
8.8 Church on left, keep right across small bridge and beyond curve left.
10.9 **Westville.** Right-hand road turn right.
12.3 Through crossroads.
16.6 **Trout River, N. Y.** End of road, turn left.

ROUTE 269—Continued

72.4 Left on Main St., meeting trolley.
72.7 Right on LeRay St., crossing bridge over Black River and R. R.
73.0 **Watertown.** Public Square.

ROUTE 270

MALONE-OGDENSBURG
72 Miles

Miles
0.0 **Malone.** Monument, go west on Main St., straight to
5.5 **North Bangor.** Straight.
10.7 Cross R. R.
11.0 **Brushton.**
11.8 Cross R. R.
13.5 **Moira.** Straight through.
13.8 Cross R. R.
19.2 **Lawrenceville.**
20.4 Left at crossroads.
25.4 Bear right with macadam.
25.5 **Nicholville.** Through curving left then right down grade.
28.0 **Hopkinton.** Straight and follow macadam.
42.3 Left on Market St., one block.
42.4 **Potsdam.** Right on Main St.
43.6 Cross R. R. and again 51.4.
53.0 Cross R. R.
53.3 **Canton.** Straight.
53.5 Keep straight at water trough.
71.2 Bear right on State St.
72.0 **Ogdensburg.** Ford St.

ROUTE 271

MONTREAL-MALONE, N. Y.
68 Miles
The Ritz-Carleton Hotel. Holt, Renfrew & Co., Ltd.

Miles
0.0 **Montreal.** Victoria Square, Craig and McGill Sts. Southeast on McGill St., with trolley.
0.4 Right with cross-trolley on Wellington St. Cross iron bridge 1.1.
1.2 4-corners; turn left with branch trolley on Bridge St., crossing R. R. four times.
2.0 Jog right across trolley and R. R., and at once left across Victoria Bridge;

ROUTE 71—Continued

18.9 Pass **Kensington P. O.** on right. Straight on.
19.6 Pass road on left.
28.0 **Huntington.** Irregular 4-corners, curve right along river.
32.6 **Dewittsville.**
37.6 **Ormstown.** Right around hotel.
37.7 Cross bridge and keep left just beyond.
38.0 End of road, turn left.
41.4 **Bryson Sta.** ahead, turn right.
42.2 4-corners; shop ahead on right, turn left.
46.3 Cross R. R.
46.9 **Howick.**
47.1 4-corners; turn left.
49.5 Cross R. R.
52.2 **St. Martin.** (Church on right.)
52.8 Cross R. R.
57.7 **St. Philomene.** At church (on left), turn right.
58.7 End of road, turn left, and next right.
59.2 Turn right.
60.6 Cross R. R. at station on left.
61.3 **St. Isidore.** End of road, turn left.
64.7 Cross R. R.
66.2 End of road, turn left, crossing wood bridge (66.3).
68.4 End of road, turn right across small wood bridge.
69.8 **St. Constant.** End of road. church off to right, turn left.
70.3 Cross R. R.
70.8 Right and cross small bridge.
72.1 End of road, turn left around toll gate.
76.2 Bear left into St. Ignace St.
76.5 **La Prairie.** End of street, turn left and next right along river.
82.1 Just before subway, under R. R., turn left up grade across Victoria Bridge.
83.5 End of bridge, jog right across R. R. and trolley, and beyond keep left on Bridge St., following trolley.
84.3 4-corners; right on Wellington St.

ROUTE 271—Cobtinued

3.4 End of road, turn right along St. Lawrence River.
9.0 **La Prairie.** Jog left and right on St. Ignace St.
9.3 Fork, bear right with poles. turn right on fair macadam, crossing iron bridge 11.7.
13.4 Right around toll gate.
14.7 End of road, turn left across R. R. at Sta. (15.2) into outskirts of
15.7 **St. Constant.** Church ahead on left. Turn right on winding road.
17.1 Cross small wood bridge and turn left; turn left, curving left beyond another wood bridge (19.2)
19.3 Right-hand road, turn right, crossing R. R. 20.1.
24.1 **St. Isidore.** Right-hand road just before church, turn right, crossing R. R. at Sta. 24.9.
26.3 End of road, turn left to next
26.8 Right-hand road, turn right.
27.8 **St. Philomene.** End of road at church, turn left. Cross R. R. 32.7; through **St. Martin** 33.3 (church on right). Cross R.R. (36.0).
38.4 4-corners; turn right across bridge through **Howick** 38.6. Cross R. R. 39.2.
43.2 4-corners; shop ahead (on left), turn right with poles
44.1 End of road at **Bryson Sta.** (off to right). Turn left with poles.
47.5 Fork; bear right, across bridge into
47.9 **Ormstown.** End of road, turn left around hotel, following river through **Dewittsville** 52.9.
57.2 Fork; keep left along river into
57.5 **Huntington.** Irregular 4-corners, curve left along river.
57.5 Fork at fountain, keep left. Cross R. R. 59.1.
65.4 Pass improved road on right.
65.9 Pass road on right.
66.6 Pass **Kensington.** P. O. on left.
68.9 **Trout River, N. Y.** Turn right; just before American Customs House.
73.6 **Westville.** End of road, turn left. Curve right across iron bridge 76.3.

ROUTE 71—Continued

84.4 Cross iron bridge and keep right.

85.1 Left on McGill St.

85.6 **Montreal.** Victoria Sq., Craig and McGill Sts. The Ritz-Carleton Hotel. Holt, Renfrew & Co., Ltd.

ROUTE 72

MONTREAL-QUEBEC
180 Miles

The Ritz-Carlton Hotel. Holt, Renfrew & Co., Ltd.

Miles
0.0 **Montreal.** Windsor and St. Antoine Sts., C. P. R. Station. East on St. Antoine.
0.2 Slightly left into Craig St.
2.1 Prison on left. Bear left on Notre Dame St. Follow to end of island.
14.9 Cross R. R.
15.2 Bear right with travel.
15.3 Under R. R. Immediately turn left.
15.5 Cross long iron bridge.
16.1 Cross long iron bridge and beyond, turn right, leaving electrical wires.
16.8 **Charlemagne.**
19.2 **St. Paul L'Hermote.**
25.1 Turn left on St. John St., one block, then right (25.2) through **L'Assomption.**
26.1 Cross bridge and turn right.
28.9 At river turn left and follow river road.
30.4 **St. Sulpice.** Church on left.
36.0 **Lavaltria.**
42.0 Jog left with road, then right and pass church on left.
42.2 **Lanoraie.**
42.3 At third right after passing church, turn right and next left back on to river road.
51.3 **Berthier.**
51.9 At end of village, turn left at red brick house.
52.1 At electric pole and blacksmith shop, turn right.
52.3 Cross covered bridge.
54.3 End of road, turn left.
55.6 Right, across covered bridge, and left.

ROUTE 271—Continued

76.7 Church in fork, bear left on macadam.
82.4 Left-hand road, turn left with macadam, curving right over R. R. bridge 84.1 into Ft. Covington St.
85.2 End of street, turn left on Main St.
85.6 **Malone.** Public Square and Monument.

ROUTE 272

QUEBEC-MONTREAL
180 Miles

Miles
0.0 **Quebec.** Chateau Frontenac, west on St. Louis St., through St. Louis Gate.
1.8 Right on asphalt Avenue des Beaver.
2.2 End of street at monument. Turn left on Chemin de St. Foye.
5.6 **St. Foye.**
6.0 Right down short steep grade, leaving wires.
6.7 Cross R. R.
7.4 Cross R. R.
8.5 Do not cross C. P. R., but turn sharp left around black-smith shop, parallel R. R., and pass Lorette Station, across track on right.
11.0 Cross Transcontinental RR.
14.5 **St. Augustine.**
17.9 Keep left fork with macadam, avoiding right fork across R. R.
18.0 Curve sharp right.
21.5 **Point Aux Trembles.**
28.0 **Les Ecureuils.**
29.6 **Donnacona.** Keep left fork.
29.9 Down grade, curve left, cross R. R., then right across Jacques Cartier River.
32.2 **Cap Sante.**
37.4 **Port Neuf.** Cross bridge and bear left.
39.0 Cross R. R.
41.4 **Deschambault.** Over a rocky and hilly road and down steep hill into
48.4 **Grondines.**
49.8 Keep left fork.
57.2 **St. Anne De La Perade.** At church on right, turn left across two iron bridges.

ROUTE 72—Continued

55.8 Cross R. R.
56.2 Take right fork, picking up wires.
59.0 End of road opposite brick house, turn left with wires.
59.0 Right with road and pass road on left, keeping with wires.
63.9 Pass road on left.
64.7 Take left fork with wires.
65.5 End of road. Turn right with wires.
68.4 Cross bridge into **Maskinonge.**
68.5 Pass road on right.
69.2 Cross R. R.
70.5 Cross R. R.
72.1 Cross R. R.
72.7 **Louisville.**
73.0 Cross bridge and turn left.
73.4 Cross R. R.
78.1 Cross R. R.
79.1 Left at shirne on left.
79.6 **Yamachiche.**
80.4 Cross R. R.
80.7 Bear right with wires at shine.
81.5 Cross bridge and take right fork with wires.
82.0 Cross R. R.
82.6 Left with wires.
84.0 Cross R. R.
84.5 Jog right and left with road and wires.
85.0 End of road. Right toward river. Wires go straight through field.
85.8 Cross R. R.
87.8 **Point Du Lac.** Church on left
88.0 Left at sign with index.
88.9 R. R. crossing off to left. Take right fork.
89.8 Left and pass large brick house on left.
96.2 Cross R. R., onto concrete pavement. Enter on Notre Dame St.
96.6 **Three Rivers.**
96.8 End of Notre Dame St. Pass monument on right and turn left on Laviolette Ave.
96.9 Pass **Sanatorium De Blois** on left.
97.4 Pass police station on left, turn right on St. Maurice St., and pass church on left
97.7 Cross R. R.
98.0 to 98.2 Cross long iron bridge.
98.4 to 98.6 Cross long iron bridge.

ROUTE 272—Continued

57.6 Pass road on right and bear left with wires.
61.6 Pass shrine on right and turn left through deep sand.
61.9 Left to ferry over Batiscan River. After landing turn left through lumber yard and first right (62.1) with travel, meeting wires.
63.2 **Batiscan.**
70.2 **Champlain**
79.5 Cross R. R.
79.7 **Cap de Madeleine.**
81.2 Cross R. R.
81.5 End of road. (Turn left around shrine) on St. Maurice St.
81.6 Cross iron bridge.
82.0 Cross iron bridge.
82.5 Cross R. R.
82.8 Pass church on right and turn left on Lavoilette St.
83.3 Pass **Sanatorium de Blois** on right.
83.4 End of street. Turn right on Notre Dame St. Pass monument ob left.
83.6 **Three Rivers.**
84.0 Cross R. R., at end of concrete pavement.
85.1 Leave electric wires.
90.4 Pass large brick house on right and turn right on sandy road at sign with index.
92.3 Bear left, R. R. crossing off to right.
92.2 End of street; turn right through
92.3 **Point Du Lac.** Church on right.
94.4 Cross R. R.
95.2 Left, meeting wires.
95.7 Jog right and left with road and wires.
96.2 Cross R. R.
97.6 Right with wires.
98.2 Cross R. R.
98.7 Bear left across bridge.
99.5 Bear left with wires at shrine.
99.7 Cross R. R.
100.6 **Yamachiche.**
101.1 Shrine on right; turn right.
102.1 Cross R. R.
103.5 Keep to left fork.
106.8 Cross R. R.
107.2 Turn right across bridge.
107.5 **Louisville.**
108.0 Keep to left fork.

ROUTE 72—Continued

98.7 Right at shrine on right.
99.0 Cross R. R.
99.1 Keep right fork with wires.
100.5 **Cap de Madeleine.**
100.7 Cross R. R.
110.0 **Champlain.**
117.0 **Batiscan.** Follow wires to 118.1, then bear left travel and right through lumber yard to end of road (at ferry) over Batiscan River (118.3). After landing turn right through deep sand.
118.6 Turn right, pass shrine on left and pick up wires.
122.6 Bear right with wires, passing road on left.
122.8 Cross iron bridge.
122.9 Cross iron bridge at end of road at church just beyond bridge turn right through **St. Anne De La Perade.**
131.8 **Gronides.** Rocky and hilly road to
138.8 **Deschambault.**
141.2 Cross R. R.
142.8 **Port Neuf.** Take right fork over bridge.
148.0 **Cap Sante.**
150.1 Cross Jacques Cartier River and immediately turn sharp left across R. R. and curve sharp right up grade.
150.6 **Donnacona.** Take left fork with wires.
152.2 **Les Ecureuils.**
158.7 **Point Aux Trembles.**
162.2 Curve sharp left and 162.3 curve right.
165.7 **St. Augustine.**
169.2 Cross Transcontinental RR
171.7 Pass Lorette Sta. across C. P. R. on left and turn right around blacksmith shop at R. R. crossing on left.
172.8 Cross R. R.
173.5 Cross R. R.
174.2 End of road. Left and meet wires.
174.6 **St. Foye.** Straight through on Chemin de Ste. Foye.
178.0 Monument on left. Turn right on Avenue des Beaves.
178.4 End of avenue. Turn left on St. Louis Rd.
179.9 Through St. Louis Gate.
180.0 End of St. Louis St. Hotel on right. **Quebec.**

ROUTE 272—Continued

108.1 Cross R. R.
109.7 Cross R. R.
111.0 Cross R. R.
111.7 Pass road on left at **Maskinonge.**
111.8 Cross bridge and bear right, but keep to left fork just beyond.
114.7 Left with wires.
115.5 End of road. Turn right with wires.
116.3 Pass road on right.
120.4 Pass road on right and turn left with road.
121.2 At brick house on left, turn right with wires.
124.0 Bear right, leaving wires.
124.4 Cross R. R.
124.6 Net right across covered bridge and left.
125.9 Right. Many barns off to left.
127.9 Cross covered bridge.
128.1 At blacksmith shop and electric pole on right, turn left.
128.3 Right at brick house on left, into
128.9 **Berthier.**
137.9 Right one block, then left through
138.0 **Lanoraie.**
138.1 Pass church on right, turn first left and first right.
144.2 **Lavaltria.**
149.8 **S. Sulpice.** Church on right.
151.3 Right, leaving river.
154.1 Left across bridge.
155.0 **L'Assomption.** Left (on St. John) one block, then right on St. Etienne.
161.0 **St. Paul L'Hermote.**
163.4 **Charlemagne.**
164.1 Left, meet electrical wires and cross long iron bridge.
164.7 Cross another long iron bridge.
164.9 Right under R. R.
165.0 Bear left with travel.
165.3 Cross R. R. Enter on Notre Dame St.
175.5 Pavement begins.
178.1 City prison on right. Bear slightly right on Craig St.
179.9 Bear slightly right on St. Antoine St.
180.0 **Montreal.** Windsor and St. Antoine Sts. C. P. R. Station ahead on right. The Ritz Carlton Hotel. Holt-Renfrew & Co., Ltd.

ROUTE 73

MALONE-SARANAC LAKE
48 Miles

Miles
0.0 **Malone.** Public Sq. West on Main St., crossing bridge
0.3 Armory ahead (left), left on Webster St., passing cemetery (left).
1.0 Right on Woodward St., curving left (1.2) on good road.
2.9 Right on main road along creek with poles.
8.6 Fork, bear right along Lake Titus—rough in spots.
12.2 Fork, keep left across bridge curving right past small lake.
15.6 End of road, turn left up grade into
16.6 **Duane Center.** 4-corners, turn right around yellow hotel.
23.2 Fork, keep right.
28.7 Fork, bear left passing several small lakes.
35.2 End of road, turn left, curving right cross small iron bridge, (36.2). Cross R. R. at **Gabriel Sta.** (38.8).
40.8 Take right fork. Sign "Saranac Lake 7."
45.7 Right-hand road just beyond R. R., turn right again crossing R. R. (47.2) into Broadway.
47.6 Right on Main St.
48.0 **Saranac Lake.** Main and River Sts.

ROUTE 74

SARANAC LAKE-PLATTSBURG
75 Miles

Miles
0.0 **Saranac Lake.** Broadway and Main St. South on Main St.
0.1 Left on River St.
0.6 Right and cross bridge.
9.5 **Lake Placid.**
The Pines.
The Park Garage.
Right on River St.
10.5 Right at crossroads.
11.1 Left fork.
12.2 Left at end of road.
12.5 Through iron bridge, then turn right.
16.2 Right with poles.

ROUTE 273

SARANAC LAKE-MALONE
48 Miles

Miles
0.0 **Saranac Lake.** Main and River Sts. South on Main.
0.1 3-corners, turn left down hill on broadway.
0.5 Cross R. R.
2.0 End of road at Peck's Corners, turn left across R. R. (Right to Blooming dale.)
4.8 Keep right at fork.
6.9 Bear left, passing road on right.
8.9 **Gabriel Sta.** Cross R. R.
12.5 Ice house on left, right up slight grade.
12.6 Through cross roads.
13.1 Keep left fork.
19.2 Right-hand road, right and pass hotel on right.
24.2 Pass fork on right leading to
31.1 **Duane Center.** 4-corners, turn left around hotel.
32.1 Fork, turn right and descend sandy grade with guard fence on right.
35.5 Cross small bridge and bear right.
44.8 End of road. Left and curve right (46.5).
46.7 End of road, turn left.
47.4 End of street, armory and cannons on left, right on Main St.
48.0 **Malone.** Public Square and monument.

ROUTE 274

PLATTSBURG—SARANAC LAKE
75 Miles

Miles
0.0 **Plattsburg.** Court and Margaret Sts., go south one block with trolley on Margaret St.
0.1 Left with trolley on Bridge St.
0.3 Right on Peru St.
1.1 Bear slightly right across trolley. U. S. Army Post on left.
5.0 **South Plattsburg.**
7.7 Slow. Sharp right.
9.7 Slow. Sharp left.
9.8 **Peru.**
9.9 Keep left and across R. R.

ROUTE 74—Continued

24.2 Right at end of road.
25.1 **Keene.** Right, on macadam
27.0 Left at single road, ascending stiff grade.
37.3 **Elizabethtown.** From irregular cross roads at P. O., go north across small iron bridge.
37.9 Slow. Sharp left across iron bridge, then right.
39.9 Keep left fork. School on left.
42.0 **Lewis.** Straight.
46.5 Straight through cross-roads.
47.7 **Deerhead.** Cross iron bridge and keep right up grade.
56.2 Left fork on macadam. Turn left at end of street.
59.6 **Keeseville.** Straight through. Cross R. R.
65.6 **Peru.** Straight.
65.7 Slow. Road turns sharp right.
67.7 Slow. Road turns sharp left
70.4 **South Plattsburg.**
Keep right on Peru St. Bear left across trolley and follow same. U. S. Army Post on right. Left on Bridge St., at end of street.
75.3 Right on Margaret St.
75.4 **Plattsburg.** Court St.

ROUTE 75

NEW YORK-ATLANTIC CITY
167 Miles

(Extention trip to Cape May included)
Hotel Belmont.
Park Ave. Hotel.

Miles
0.0 **New York.** Down Park Ave., to B'way, thence the Battery for Staten Id. Ferry. Cross Staten Island ferry to **St. George** (fare 60c, extra passengers 5c). From ferry exit left and right up grade.
0.2 Bear left with trolley.
1.3 **Stapleton.** Straight on.
1.9 Right, after hospital, on Vanderbilt Ave.
2.9 Bear left into Amboy Road.
6.4 **New Dorp.** Left with macadam (trolley goes right).

ROUTE 274—Continued

15.8 **Keeseville.** Straight through crossroads.
15.9 Cross bridge, turn right on brick paving.
19.2 Keep right at end of macadam.
20.1 Keep right at fork.
27.7 **Deerhead.** Cross iron bridge.
28.9 Straight through cross-roads.
33.4 **Lewis.** Straight through.
35.5 Bear right. School on right.
36.5 Slow. Sharp left across iron bridge, then right.
38.1 **Elizabethtown.** 3-corners. West on macadam.
48.4 Right at single road. (Left to Keene Valley and Euba Mills.)
50.3 **Keene.** Turn left, then keep right, crossing iron bridges.
51.2 Left fork up stiff grade.
59.2 Left at end of road. Left across iron bridge.
63.2 Right, then bear right.
64.6 Left at cross-roads.
65.6 **Lake Placid.**
The Pines.
The Park Garage.
Turn left up grade.
71.0 Left fork with macadam. Left at end of road.
74.8 Left fork on River St.
75.0 Right on Main St., at end of street.
75.4 **Saranac Lake.** Broadway.

ROUTE 275

CAPE MAY-ATLANTIC CITY-NEW YORK
167 Miles

(Extension trip from Cape May to Atlantic City)
Hotel Traymore.
Pacific Garage.

Miles
0.0 **Cape May City.** From ocean go north on Broadway. Straight on main road. Caution for 6 dangerous R. R. crossings.
12.2 **Cape May Court House.** Straight on.
18.1 Avoid road on left.
20.8 **Ocean View.** Cross R. R.
23.0 **Seaville.** North on Shore Road straight across R. R. through
26.0 **Palermo** and

ROUTE 75—Continued

6.9 Left at end of road.
7.4 Left fork.
8.2 Cross R. R.
8.7 **Gifford.** Straight.
11.4 **Huguenot.** Straight.
11.6 Under R. R. Again at **Pleasant Plains.**
13.0 Left at end of road.
13.4 Cross R. R.
15.0 **Tottenville.** Right to ferry.
15.4 Cross ferry. Straight from ferry entrance with trolley.
15.6 **Perth Amboy.** Left on High St., one block, then right at monument on Market St. Cross R. R. 16.2 and 16.4.
16.6 Left with trolley on Sheridan Ave. Cross bridge over river.
17.9 Left with trolley. Under R. R.s
18.7 At church bear right with branch trolley on Main St.
18.9 **South Amboy.** Left with branch trolley on Stevens Ave.
19.4 Right with trolley on Bordentown Ave., across R. R. bridge.
19.6 First left with trolley.
20.6 Cross trolley.
21.5 **Morgan.** Cross R. R.
21.6 Curve right across bridge.
23.4 Cross R. R.
25.2 **Keyport.** Right at store with branch trolley. Follow trolley across R. R.
27.0 **Matawan.** Straight.
27.9 **Freneau.** Cross R. R.
31.7 **Wickatunk.** Cross R. R.
34.2 **Marlboro.** Straight.
38.2 **Freehold.** Left on South St. Cross R. R.
41.6 **Adelphia.** Right at cross roads. Straight into Madison Ave., and 7th St.
50.5 **Lakewood.** go south on Madison Ave. Straight across R. R. through
60.1 **Toms River.** Straight on. Cross R. R. Left fork.
61.0 Cross R. R.
61.5 Cross R. R. Cross bridge 67.2.
69.4 **Forked River.** Straight on.
70.5 Cross R. R.
72.1 Cross R. R.
73.3 **Waretown.** Straight.

ROUTE 275—Continued

28.0 **Marmora.** Turn right. Cross meadows into 34th St.
30.0 Turn left on Asburg Ave.
32.5 **Ocean City.** From Asbury Ave., go northwest on 9th St. Cross new bridge over Great Egg Harbor Bay.
34.5 **Somer's Point.** Turn right
37.5 **Linwood.** Straight with trolley.
41.5 Right. Cross meadow into Albany Ave.
46.3 Left on Atlantic Ave.
48.0 **Atlantic City.** Pleasantville to
Hotel Traymore.
Pacific Garage.
57.2 **Absecon.** Cross R. R.
Straight ahead.
61.2 **Oceanville.** Straight.
64.2 Keep left.
Right at end of road.
65.3 **Port Republic.** Right fork.
66.3 Right.
67.9 Left. Cross bridges.
71.2 Right at end of road.
Through cross roads.
72.4 Cross bridge.
77.7 Through **Tuckertown.**
80.6 **Parkertown.**
81.2 **West Creek.**
83.5 Cross R. R.
86.1 **Manahawkin.** Turn left.
89.8 Cross R. R.
90.6 **Barnegat.** Straight.
93.5 **Waretown.** Straight.
Cross R. R. Cross R. R.
97.4 **Forked River.** Straight.
Left fork.
105.3 Cross R. R.
Cross R. R.
106.7 **Toms River.** Left fork and next right fork. Cross R. R. into Madison Ave.
116.3 **Lakewood.** Go north on Madison Ave. Follow main road into
125.2 **Adelphia.** Turn left, straight into
128.6 **Freehold.** Turn right on Main St. Left fork at park. Straight through.
132.6 **Marlboro.** Straight.
135.1 **Wickatunk.** Cross R. R.
138.9 **Freneau.** Cross R. R.
Straight into
139.8 **Matawan.** Keep right with trolley across R. R.
Left at end of road to

ROUTE 75—Continued

76.2 **Barnegat.** Straight.
Cross R. R.
80.7 **Manahawkin.** Turn right.
Left fork.
Cross R. R.
85.6 **West Creek.**
86.2 **Parkertown.**
88.6 **Tuckertown.** Right fork.
94.2 Cross bridge.
94.7 **New Gretna.** Through cross roads. Left at single road. Cross bridges 97.2 and 97.8. Right at end of road.
100.3 Left through
101.3 **Port Republic.** Bridge.
102.0 Turn left at single road.
Bear right through.
105.4 **Oceanville.** Straight.
109.4 **Absecon.** Straight.
across bridge and R. R.
110.9 Straight on, leaving trolley
Cross R. Rs
Pleasantville.
Turn left on Verona Ave.
Straight across meadows.
116.9 Turn left on Atlantic Ave. (trolley).
118.6 **Atlantic City.**
Hotel Traymore.
Pacific Garage.
Go straight on Atlantic Ave.
120.3 Turn right on Albany Ave. straight across meadows.
125.1 Turn left at trolley, follow tracks through
129.1 **Linwood.** Straight to end of road (trolley bridge) at
132.1 **Somer's Point.** Left, take bridge over Great Egg Harbor Bay coming in on 9th St.
134.1 **Ocena City.** From 9th St. go south on Asbury Ave.
135.6 Turn right on 34th St. Cross meadows, to
138.6 **Marmora.** Turn left.
140.6 **Palermo.** Cross R. R.
Straight south into
145.8 **Seaville.** Turn right for
143.6 **Ocean View.** Cross R. R.
Straight south through
154.4 **Cape May Court House.** Straight. Caution for 6 Dangerous R. R. crossings. Straight into Broadway.
166.6 **Cape May City.**

ROUTE 275—Continued

143.7 **Keyport.** At hotel turn left (trolley).
145.5 Cross R. R.
Cross bridge and curve left.
147.4 **Morgan.** Cross R. R.
Cross trolley.
149.3 Right with trolley at end of street, on Bordentown Ave. Cross R. R. bridge and turn left with trolley.
150.0 **South Amboy.** Right with trolley on Main St. At church bear left with trolley, under R. R.
Right with trolley.
Cross bridge over Raritan River, into Sheridan Ave.
152.3 Right with trolley on Market St. Cross R. R. 152.5 and 152.7. At monument turn left one block on High St., and next right (trolley) to ferry. Cross ferry to
153.5 **Tottenville.** Straight from ferry, bearing left on macadam. Cross R R.
155.9 Right, through **Pleasant Plains.** Under R. R. and straight on.
157.5 **Huguenot.** Straigh
159.3 Right fork.
160.2 **Gifford.** Straight. Cross R. R., keep right on main road.
162.5 **New Dorp.** Right with macadam (trolley). Straight.
163.1 Left fork.
164.2 Bear right on Vanderbilt Ave., leaving trolley.
165.2 End of street, turn left on Shore Road.
165.8 **Stapleton.** Straight on.
166.8 Bear right with trolley down grade with left and right turn to ferry (St. George). Cross ferry to Battery, N. Y. Up Broadway to Madison Sq., bear right into Park Ave., straight on to
Park Ave. Hotel
Hotel Belmont.
167.0 **New York.**

ROUTE 76

NEW YORK-PHILADELPHIA
96 Miles

Hotel Belmont.
Park Ave. Hotel.

Miles

0.0 **New York.** Hotel Belmont Park Ave., and 42nd St. go west on 42nd, crossing Broadway to

1.6 **Weehawken Ferry** (every 20 minutes). Cross to

1.6 **Weehawken.** Out from ferry, curving right up hill. At top turn left and at once right into 3rd St. Follow 3rd St. 1 mile to Hudson County Boulevard (church on corner ahead). Turn left on Boulevard and follow same 3½ miles to Newark Ave. (double trolley line) in

6.3 **Jersey City.** Turn right into Newark Ave., down hill with trolleys on blocks, and across "Meadows" 5 miles on macadam and later blocks straight to Broad St., in

12.2 **Newark.** Cross double trolleys on Broad St., and bear left in front of Library (opposite), running on Washington St. to dead end at Market St. Jog right and left across Market St., into continuation of Washington St., to end at small park on left, bear right on Clinton Ave. (trolleys). 3 blocks to Astor St. Turn left on Astor St. (2 blocks to Frelinghuysen Ave. Turn right on Frelinghuysen Ave., direct into Broad St. in

18.0 **Elizabeth.** Pass under stone arches of R. R., and 3 squares beyond turn right into Rahway Ave. and on direct through

23.1 **Rahway.** On direct 1½ miles to fork at R R. Turn right, leaving R. R., then left 2¼ miles along very winding road to cross-roads at 4-track R. R., grade crossing (on left) at

ROUTE 276

PHILADELPHIA-NEW YORK
96 Miles

Hotel Aldine.

0.0 **Philadelphia (Pa.)** (City Hall). North by Broad St., to the

4.6 Circle at Torresdale Boulevard. Turn right to Boulevard follow Boulevard to

6.1 Rising Sun Ave. (trolley). Straight on, following Boulevard to

8.4 **Castor Circle.** Right on Foust St. , to

9.1 Frankford Ave., left with trolleys on FrankfordAve. direct through

12.2 **Holmesburg.** Direct through with double troley through

14.5 **Torresdale.** Direct past

15.2 **Red Lion Inn.**

16.7 **Andalusia.** Church in fork. Bear left, leaving trolleys, direct to

22.0 **Hulmeville.** Cross iron bridge and pass between tree and inn to

25.0 Cross roads . Turn left to

25.6 **Oxford Valley.** (Shop on left). Turn right on macadam to

28.3 **Fallsington.** Turn left and over R. R. bridge. Bear right on macadam and take left at next fork 2½ miles to Delaware River Bridge.

31.3 Turn first right beyond bridge (State St.) to Broad and State Sts., in

32.2 **Trenton, (N. J.)**
Thermoid Rubber Co.
Hildebrecht's (Restaurant).
Trenton House.
Turn left into Broad St. ½ mile to monument. Turn right into Brunswick Ave., and on out of town, soon meeting trolleys, to fork 2 miles from Broad and State Sts. Straight on (trolleys go left on Princeton Road). Direct 5 miles to

39.3 **Clarksville.** Direct through to

45.8 Cross-roads. Apparent end of macadam. Turn-right on macadam. Run 3 miles to left and right turn approaching

ROUTE 76—Continued

27.4 **Iselin Station.** Turn left, cross R. R. and turn right along R. R. 1½ miles to dead end. Turn right under R. R., then left 2½ miles to and through

31.4 **Metuchen.** To bridge over R. R. Cross bridge and bear right direct to

36.0 **New Brunswick.** (Crossing river up hill on Albany St.) At Post Office and trolley junction, turn left on George St., and run ¾ mile to Throop Ave. Turn right, with trolleys. Run ½ mile and turn left with trolley; thence straight on (trolley turns right again) soon bearing right to cross R. R., at grade (factory on left). Then direct to road on right just 9.4 miles beyond Post Office in New Brunswick.

45.4 Turn sharp right, run .7 mile. At dead end turn right and follow macadam, over 4-track R. R. bridge, and ¼ mile beyond bear right across branch R. R. in village of

46.8 **Monmouth Junction** and on direct on macadam 3 miles to cross-roads. Turn left on macadam direct 13 miles to Trenton entering town by Brunswick Ave., to monument. Turn left into Broad to State St., in

63.4 **Trenton (N. J.)**
Thermoid Rubber Co.
Hildebrecht's (Restaurant)
Trenton House.
(Centre of town). Turn right on State St. to

64.2 **Calhoun St.** Turn left and cross Delaware River Bridge. Straight on from bridge 2 miles, where cross over R. R., bridge and at once bear right into

67.0 **Fallsington.** Turn right with macadam at cross road at end of village to

ROUTE 276—Continued

49.1 **Monmouth Junction.** Bend left and right across R. R at grade in village and right again over main line R. R. bridge; .7 mile beyond turn left and at dead end again turn left into

50.5 **Cranbury Road.** Direct on 8 miles to out-skirts of New Brunswick. Cross R.R. at grade (factory on right) and bear left, soon meeting trolleys. Turn right with trolley into Throop Ave. ½ mile to George St. Turn left on George St. ¾ mile to Albany St. in

59.7 **New Brunswick.** Turn right down hill on Albany St., 1 mile to Highland Park Hotel. Take left fork 4 miles to outskirts of

64.3 **Metuchen.** Take left fork over R. R., and straight on 2.4 miles, where turn right with macadam, under R. R., and next turn left, parallel with R. R. to 1½ miles to

68.2 **Iselin Station.** 200 yards beyond station turn left, cross R. R., and take first right turn over winding macadam through

72.6 **Rahway.** and straight on 5 miles into Elizabeth. Pass under R. R. and beyond turn left into Broad St. Pass under stone arches of R. R. in town of

78.0 **Elizabeth.** Continue on Broad St. Pass to right of monument and at fork, 1-3 mile beyond, bear right on Newark Ave., to end at Astor St., in Newark. Bear left into Astor St., two blocks to Clinton Ave. Turn right on Clinton Ave., three blocks Then turn left into Washington St. ¾ mile to dead end (Market St.). Turn right and next left into continuation of Washington St., to end at Broad St. (Library on left, park on right).

83.5 **Newark.** Turn right. Cross Broad St., and straight down hill on Bridge St.

ROUTE 76—Continued

70.0 **Oxford Valley.** (Shop on right). Turn left on dirt road ¼ mile to Hulmeville Road. Turn right on macadam to
73.6 **Hulmeville.** Direct through and over bridge, 5 miles, to Bristol Pike at
78.9 **Andalusia.** Meet trolley and follow to
80.4 **Red Lion Inn.** Direct past and over City Line Bridge past
81.1 **Torresdale** into
83.4 **Holmesburg.** Through town, to
86.5 Foust St. Turn right to
87.2 **Castor Circle.** Turn left on Torresdale Boulevard direct to
91.0 Broad St., at circle. Turn left on Broad St., to
97.0 **Philadelphia** (City Hall). Hotel Aldine.

ROUTE 77

PHILADELPHIA-ATLANTIC CITY
61 Miles

(Also side trip to Cape May) Hotel Aldine.

Miles
0.0 **Philadelphia.** Down Chestnut St., to 12th, turn left to Market St., then right to Camden Ferry. From Ferry keep right into Federal St. (trolley).
0.9 Right with trolley on Haddon Ave.
2.7 Right after cemetery, leaving trolley.
3.0 Cross R. R.
8.6 **Magnolia.**
11.7 **Overbrook.**
15.9 **Berlin.**
19.2 Left over R. R. bridge and right.
23.1 Over R. R. bridge.
24.2 **Ancora.** Left over R. R. bridge.
25.5 Straight on.
28.6 Right into
29.8 **Hammonton.** Left on Egg Harbor Rd., through

ROUTE 276—Continued

(blocks). Direct about 5 miles across the "Meadows." Then on blocks again alongside R. R., up hill to Hudson County Boulevard in
89.4 **Jersey City.** Turn left on Boulevard (wide macadam), and follow it 3½ miles to 3rd St. (Weehawken), church on left, turn right on 3rd St. 1 mile to end. Turn left and next right, down hill to
94.1 **Weehawken Ferry.** Cross to New York. Straight out from ferry on 42d St. (New York). Due east on 42nd, crossing B'way, to Hotel Belmont. Park Ave. Hotel.
96.0 **New York.**

ROUTE 277

ATLANTIC CITY-PHILADELPHIA
61 Miles

(Also a Cape May trip extension) Hotel Traymore. Pacific Garage.

Miles
0.0 **Atlantic City.** North Carolina St., go south on Atlantic Ave.
1.7 Right on Albany Ave. Straight across meadows.
6.5 Right at trolley across R. Rs., through **Pleasantville.**
9.2 **Absecon.** Cross R. R.
9.3 Left at single road. Straight on through
14.8 **Pomona.**
19.9 **Egg Harbor City.** Route 277A (below) from Cape May enters here. Straight through to
31.0 **Hammonton.** Turn right on Bellevue Ave.
32.2 Left at end of road on Berlin Pike.
36.7 **Ancora.** Cross R. R. bridge. Turn right. Over R. R.. bridge 37.7.
41.6 Left over R. R. bridge and right.
44.9 **Berlin.** Straight on.
45.9 Right fork at cemetery.
49.1 **Overbrook.**
52.2 **Magnolia.** Straight on.

ROUTE 77—Continued

40.9 **Egg Harbor City** to Cape May 77A (below). Straight.
46.0 **Pomona.**
51.5 Right at end of road.
51.6 **Absecon.** Cross R. R. Follow Route 9 to
61.0 **Atlantic City.** Traymore Hotel. Pacific Garage.

ROUTE 77A

Miles
0.0 **Egg Harbor City.** South on Liverpool Ave. Cross R. R., and turn right along same.
0.3 Cross R. R.
6.9 Right into Main St., **May's Landing.** Left on Mill St., across bridge.
7.6 Cross R. R.
12.6 Left fork. Cross bridge into
19.5 **Tuckahoe.** Bear left.
21.3 Right at single road.
21.5 Cross R. R. and left.
22.5 **Petersburg.**
22.7 Cross R. R. Bridge, 23.3.
23.8 Cross R. R. Again 24.7.
26.4 **Seaville.** Turn right.
28.6 **Ocean View.** Cross R. R. Straight south through
37.2 **Cape May Court House.** Straight. Dangerous R. R. crossings. Straight into Broadway.
49.5 **Cape May City.**

ROUTE 78

PHILADELPHIA—WASHINGTON
142 Miles

Hotel Aldine.

Miles
0.0 **Philadelphia.** City Hall, Broad and Market Sts., go west on Market St.
0.5 Turn left on 21st St. (Motor traffic runs only in same direction as trolley cars on narrow streets in business section.)

ROUTE 277—Continued

57.8 Cross R. R.
58.1 Left at end of road (trolley) on Haddon Ave. Right fork 58.8.
59.9 **Camden.** City Map. Left with single trolley on Federal St., to
61.0 **Philadelphia Ferry.** From Ferry up Market St., to 12th, turn left to Chestnut. Up Chestnut to Hotel Aldine.

ROUTE 277A

Miles
0.0 **Cape May City.** From Ocean go north on Broadway. Straight on main road. Caution, 6 dangerous R. R. crossings.
12.2 **Cape May Court House.** Straight on.
18.1 Avoid road on left.
20.8 **Ocean View.** Cross R. R.
23.0 **Seaville.** Left leaving main road.
24.7 Cross R. R. Again 25.6.
25.7 Left with main road.
26.1 Bridge. Cross R. R., 26.7.
26.9 **Petersburg.**
27.9 Sharp right across R. R.
28.1 Left at end of road.
29.9 Bear right into **Tuckahoe.**
30.2 Cross bridge.
35.8 Right fork.
40.1 Right fork. Cross bridge.
41.8 Cross R. R. into **Mays Landing.** Cross bridge and turn right just beyond
42.5 Left.
49.1 Cross R. R.
49.2 Right at end of road and next left across R. R., into
49.5 **Egg Harbor City.** For Philadelphia turn left. For Atlantic City turn right.

ROUTE 278

WASHINGTON—PHILADELPHIA
142 Miles

Hotel Powhatan.
Hotel Raleigh.
The Dewey.
The New Richmond.
The New Varnum.

Miles
0.0 **Washington.** Capitol, "B" St. and N. Capitol Ave., east on "B" St.

ROUTE 78—Continued

0.7 Right on Walnut St. Cross bridge over Schuylkill River 1.2. Under R. R., 1.3.
2.3 Left on 41st St.
2.7 Right on Chester Ave. Meet trolley 2.8. Over R. R., bridge 3.3.
4.4 Left on 60th St., and next right on Kingsessing Ave., 4.5 with trolley.
4.9 Right at end of avenue with trolley. Cemetery on right.
5.1 Left and immediately right with trolley.
6.2 Right at end of road with one line of trolley, and second left at entrance to cemetery. Follow trolley.
6.7 Left at end of street with trolley.
6.8 **Darby.** Right at cross roads with branch trolley. Cross iron bridge.
6.9 Left fork on Chester and Darby Turnpike.
7.4 **Sharon Hill.** Toll-gate. Leave trolley 12.7.
12.9 Cross bridge and left on Morton Ave. Meet trolley.
13.7 Under R. R.
13.8 Right at crossroad with trolley on Third St.
14.2 **Chester.** Straight through on Third St., with trolley.
16.4 Right on Price St., and next left.
17.5 Cross bridge.
17.8 Cross R. R.
18.1 **Marcus Hook.** Straight.
18.3 Cross R. R.
19.2 Pennsylvania and Delaware State Line. Under R. R.
19.7 Cross R. R. siding.
20.0 **Claymont.** Cross trolley.
22.7 Over R. R. bridge.
26.5 Left at 6-corners with trolley across R. R., and bridge over Brandywine Creek. Right with branch trolley on N. Market St., to Court House.
27.0 **Wilmington, Del.** From Court House, 10th and Market Sts., west on 10th St.
27.4 Pass Garfield Monument in Park. Straight on Delaware Ave.
27.8 Left fork on Pennsylvania Ave.

ROUTE 278—Continued

0.3 Left on Maryland Ave. Right and left around Stanton Square 0.5.
0.7 Right on Maryland Ave.
1.6 At Fifteenth and "H" Sts. bear left on Bladensburg Road. Under R. R.
4.1 **District and Maryland Line.**
5.1 Cross bridge.
5.2 **Bladensburg.** Turn left at single road.
5.9 **Hyattsville.** Cross trolley and R. R. Pass Maryland Agricultural College on left.
12.3 **Beltsville.** Cross R. R. and turn left. Station on right.
18.2 **Laurel.** Straight through. Cross bridge over Patuxent River and R. R. 20.4.
23.8 **Waterloo.** Straight through cross road.
28.2 **Elkridge.** Straight through. Cross bridge over Patapsco River and left. Cross R. R. and bear right through
29.5 **Relay.**
30.4 **Winans.** Straight through across bridge over R. R.
30.5 Cross bridge over R. R.
33.4 Left on Union Ave.
34.4 Right on Wilkins Ave.
34.6 Under R. R.
35.8 Left on Fulton Ave.
37.9 Right on North Ave., to Charles St.
39.5 **Baltimore.** From North Ave., and Charles St., east on North Ave.
40.4 Left on Hartford Ave.
41.9 Right on Erdman Ave., Pass Clifton Park on right
42.6 Left on Belair road. Follow trolley.
51.3 **Perry Hall.** Straight through. Cross bridge.
54.8 **Kingsville.** Left and next right. Pass church and cemetery.
59.2 Left through 5-corners.
59.5 Bear right past road on left.
62.2 **Belair.** Left at end of road and next right.
64.3 **Fountain Green.** Straight through cross roads.
67.8 **Churchville.** Right through 5-corners. Left fork, leaving poles.
72.7 Right at end of road. Keep left.
73.2 Right fork.

ROUTE 78—Continued

28.3 Left on Dupont St.
29.0 Right on Lancaster St.
29.2 Left on Union St., on macadam. Cross three R. Rs.
30.1 **Ellsmere Jct.** Straight.
32.0 Cross trolley and turn left. Cross R. R. at station. Cross bridge.
32.9 Right at end of road across bridge to
33.0 **Marshallton.** Turn left. Right fork. Right at end of road with macadam.
34.7 Left at end of road with macadam. Sharp right at single road with macadam. Cross bridges.
39.3 Cross R. R.
39.4 Right at end of road. Cross R. R., at station. Straight on Main St.
40.9 **Newark, Del.** Left at hotel along R. R. on macadam. Cross bridges.
44.9 Right on macadam at end of road. Left at end of road across two bridges.
46.6 Left at end of road on North St.
47.3 Cross R. R.
47.5 **Elkton.** Right on Main St. Cross R. Rs., and through covered bridge. Left over R. R. bridge.
53.7 **Northeast.** Straight through cross roads. Under R. R. Cross concrete bridge. Cross bridge. Cross R. R.
56.7 **Charlestown.** Right at school.
56.8 Left. Right at crossroads.
57.2 Keep right past road on left. Cross R. R.
58.9 Straight.
59.0 Left at single road. Cross bridge.
60.1 **Principio Furnace.** Straight through.
62.7 Under R. R.
62.9 Across R. R. and right under R. R.
63.0 **Perryville.** Cross long iron bridge over Susquehanna River.
63.7 **Havre De Grace.** Left and next right. Right at crossroad under R. R. at station. Left at end of road.
64.3 Right at crossroad. Left at single road. Pass road on left.

ROUTE 278—Continued

74.2 **Earlton.** Straight through crossroads.
76.9 Under R. R. Pass road on right. Right at end of road.
77.3 Left at crossroad. Right at single road under R. R. at station. Left at cross road.
77.9 **Havre de Grace.** Left and next right across long iron bridge over river.
78.6 **Perryville.** Under R. R. and then right across R. R., and under R. R. Straight on concrete road.
81.5 **Principio Furnace.** Straight across bridge.
82.6 Right. Straight through fork of three roads.
83.9 Over R. R. bridge. Left at cross roads.
84.8 Right.
84.9 **Charlestown.** Turn left at school. Cross R. R. Cross bridge. Cross concrete bridge.
87.5 Under R. R.
87.9 **Northeast.** Straight through cross roads.
90.3 Left over R. R. bridge.
92.9 Through covered bridge and cross R. Rs. Straight in on Main St.
94.1 **Elkton.** Left on North St. Court House ahead on left. Cross R. R. Right across bridge on macadam.
96.1 Right at single road. Left on macadam at single road. Cross bridges.
100.7 **Newark.** Right on Main St., at hotel.
101.3 Cross R. R. at station.
102.2 Left at single road across R. R., on macadam.
106.6 Left at single road, with macadam.
106.9 Right at single road, with macadam.
108.3 Left with macadam and bear left at end of road.
108.6 **Marshallton.** Right at end of road at P. O. Cross bridge. Left. Cross R. R. at station.
109.6 Right, meeting trolley.
111.5 **Ellsmere Jct.** Cross three R. Rs. Straight on macadam.

ROUTE 78—Continued

64.7 Under R.R.
67.4 **Earlton.** Straight through cross roads.
68.4 Left past road on right. Pass road on left.
68.9 Left at single road. Right at end of road on macadam.
Churchville. Left through 5-corners.
Fountain Green. Straight through crossroads.
79.4 **Belair.** Left and next right with macadam.
82.1 Left fork with macadam. Straight through 5-corners.
84.5 Keep right at fork. Left at end of road.
86.8 **Kingsville.** Turn right on Baltimore and Belair Turnpike.
89.4 Cross bridge.
90.5 **Perry Hall.** Straight through. Meet and follow trolley.
99.0 Right on Erdman Ave., Clifton Park on left. Left on Hartford Ave.
101.2 Right on North Ave.,West on North Ave., to Charles St.
102.1 **Baltimore.** From Charles St., and North Ave., go west on North Ave.
103.7 Left on Fulton Ave.
105.8 Right on Wilkins Ave.
107.0 Under R. R.
107.2 Right on Union Ave.
108.2 Right on Washington Blvd
111.1 Cross bridge over R. R.
111.2 **Winans.** Cross bridge over R. R. Straight ahead.
112.1 **Relay.** Left across R. R., at end of road. (**Caution**). Turn right, crossing bridge over Patapsco River over Baltimore & Ohio Boulevard.
113.4 **Elkridge.** Straight through
117.8 **Waterloo.** Straight throug cross roads.
121.2 Cross R. R., and bridge over Patuxent River.
123.4 **Laurel.** Straight through.
129.3 **Beltsville.** Right across R. R. at end of road. Station ahead on left. Pass Maryland Agricultural College on right to
135.7 **Hyattsville.** Cross R. R. and trolley.

ROUTE 278—Continued

112.4 Right on Lancaster St. at cross roads. Left on Dupont St. Cross R. Rs.
113.3 Right on Pennsylvania Ave., to end of Avenue. Right on Delaware Ave.
114.2 Pass Garfield Monument in Park. Straight on 10th St., to Court House, 10th and Market Sts.
114.6 **Wilmington.** Go north on Market St. Cross bridge over Brandywine Creek. Cross R. R.
115.1 Right at 6-corners with trolley.
116.4 Leave trolley.
118.9 Over R. R. bridge.
120.6 Meet trolley.
121.6 **Claymont.** Cross trolley and R. R. siding. Under R. R.
122.4 **Delaware - Pennsylvania State Line.** Brick begins. Cross R. R.
123.5 **Marcus Hook.** Straight through. Meet and follow trolley. Cross R. R. Cross R. R. Cross bridge.
126.1 Right on Price St., and next left on 3d St. Follow trolley.
127.4 **Chester.** Straight through on Third St., with trolley. Left at cross road. Morton Avenue. Bear right under R. R. Still on Morton Ave. Leave trolley.
128.7 Right across bridge on Chester-Darby Turnpike Meet trolley.
129.2 Toll-gate.
134.2 **Sharon Hill.** Straight through.
134.6 Right across bridge with trolley.
134.7 **Darby.** Left on Main St. (Lansdowne Ave.) at cross roads with cross-trolley. Right with trolley, up grade. Right with trolley at end of road at entrance to cemetery.
135.4 Left with branch trolley.

ROUTE 78—Continued

136.4 **Bladensburg.** Right at end of road on Bladensburg Road. Cross bridge. Under R. R.
137.5 **Maryland-District Line.**
140.0 At intersection of Fifteenth and "H" Sts., bear right on Maryland Ave.
140.9 Right and left around Stanton Square.
141.1 Right on Maryland Ave. Right on "B" St.
141.6 **Washington.** (Capitol.) "B" St., and N. Capitol Ave.
Hotel Raleigh.
Hotel Powhatan.
Hotel Dewey.
The New Richmond.
The New Varnum.

ROUTE 79
BALTIMORE-GETTYSBURG
54 Miles

Miles
0.0 **Baltimore.** Washington Monument, go west on Mt. Vernon Place.
0.1 Right on Cathedral St.
0.6 Left on Mt. Royal Ave.
2.1 Right through Druid Hill. Park on main driveway.
3.6 Right on Park Heights Ave. Follow trolley.
8.0 Keep right, leaving trolley.
8.7 10.6 Under R. R.
10.9 Left at cross roads.
11.8 **Chattolanee Sta.** Cross R. R.
11.9 Right at crossroads.
12.6 Right at crossroads. Cross R. R. 12.7 and 14.2.
14.3 Under R. R. 14.6.
18.0 **Reistertown.** Straight.
18.8 Left, leaving trolley.
21.3 **Finksburg.**
30.3 **Westminster.** Straight through.
30.7 Cross R. R. 32.0.
37.9 **Union Mills.**
43.8 Cross R. R.
44.2 Cross R. R.
44.3 **Littlestown.** Straight.
53.4 Meet and follow trolley through Battlefield and on Baltimore St., to
54.4 **Gettysburg.** Public Square.

ROUTE 278—Continued

136.6 Left and next right with trolley. Left on Kingsessing Ave. (cemetery on left). Left on 60th St., with trolley and next right on Chester Ave. 22.6. Over R. R. bridge.
138.8 Leave trolley. Left on 41st St. Right on Walnut St.
140.3 Under R. R. Cross bridge over river.
140.9 Left on 21st St. (Motor traffic runs only in same direction as trolley cars on narrow streets in business section.) Right on Market St., East on Market St., to City Hall.
141.6 **Philadelphia.** Broad and Market Sts. Hotel Aldine

ROUTE 279
GETTYSBURG-BALTIMORE
54 Miles

Miles
0.0 **Gettysburg.** Public Square, go south on Baltimore St. with trolley through Battlefield, leaving trolley to right 0.8.
10.1 **Littlestown.** Straight through
10.2 Cross R.R. keep right at 12.1
12.5 Left fork. **Union Mills,** 16.5. Cross R. R.
23.7 Cross R. R.
24.1 **Westminster. Md.** Straight through.
33.1 **Finksburg.**
35.6 Turn right, meeting trolley at end of road.
36.4 **Reistertown.** Straight through. Under R. R.
40.0, crossing R. R. 40.1 and 41.5.
41.7 Left on macadam, keeping left 42.2.
42.4 Turn left at crossroads and cross R. R., at **Chattolanee Sta.** 42.5.
43.4 Turn right at cross roads and under R. R. 43.8.
45.7 Keep left with trolley, then leave tracks to left. Meet trolley 46.4 and follow on Park Heights Ave.
50.8 Through Druid Hill Park, follow main driveway.
52.3 Left before park exit, passing reservoir on left and keeping right 52.6.
52.9 Keep right on Mt. Royal Ave.
53.8 Right fork on Cathedral St.
54.3 Left on Mt. Vernon Place.
54.4 **Baltimore.** Wash'n Mon'nt

ROUTE 80

PHILADELPHIA-GETTYSBURG
119 Miles

Hotel Aldine.
(Lineoln Highway.)

Miles
0.0 **Philadelphia.** City Hall. North on Broad St.
0.1 Turn left (west) on Spring Garden St.
1.0 Bear right at park and immediately left at monument into Fairmont Park.
1.5 Right fork at monument.
2.0 Left on Girard Ave., across bridge and keep right on Girard Ave., under R. Rs.
3.0 Right on Belmont Ave., at R. R. Straight on.
4.9 At Filter plant, turn left on Conshohocken Ave. Straight aeross City Line.
5.9 Left over R. R. bridge on Montgomery Ave.
6.0 Straight on at toll gates; 6.6; 7.3 and 8.7.
9.3 Left past R. R. station and turn right at Postoffice in large briek building.
9.5 **Ardmore.** Straight on.
11.3 **Bryn Mawr.**
13.4 **St. Bairds.**
15.4 **Wayne.** Straight.
16.1 **Stratford.**
17.0 Right under R. R. and left
18.0 Left under R. R. and right.
18.3 **Berwyn.**
18.7 Right under R. R.
19.5 Left under R. R. Through five toll gates to
20.7 **Paoli.**
22.5 **Malvern.** At station turn right. Under R. R.
23.3 End of road, turn left and next right. Under R. R.
23.5 Left.
29.0 **Whitford.** Straight.
33.3 **Downingtown.** Straight.
38.3 Cross R. R. bridge.
39.6 **Coatesville.**
40.4 Turn right over R. R. bridge and left
50.6 **Gap.** Straight on.
53.7 **Kinzers.** Straight.
55.7 Left over R. R. and right through toll gates at 55.8, 57.7, 61.2 and 64.2.
64.2 Cross bridge into E. King St.
66.1 **Lancaster.** Straight with trolley through

ROUTE 280

GETTYSBURG-PHILADELPHIA
119 Miles

(Lineoln Highway.)

Miles
0.0 **Gettysburg.** Square go east to fork of old pike and Hanover road.
0.3 At sehool house, left fork, and straight through
10.5 **New Oxford.**
14.5 **Abbotstown.**
14.7 Toll. Get tickets and leave at 22.1 and 25.8.
21.8 **Thomasville.** Straight on.
29.2 **York.**
32.4 Toll. Get tiekets and leave at 35.1 and 39.3.
33.3 Cross R. R. and trolley into **Stony Brook.**
40.1 **Wrightsville.** Cross bridge Toll
41.1 Cross R. R.
41.3 Right and next left.
41.7 Turn right. **Columbia.**
41.9 At park bear left and straight on.
42.8 Toll. (Get tickets and leave at 44.3, 44.6 and 50.2).
45.8 **Mountville.** Follow trolley into
52.8 **Lancaster.** Keep straight on
54.7 Cross bridge.
54.7 Toll. Get tickets and leave at 57.7, 61.2, 63.1 and 63.8.
54.8 Take right fork.
63.2 Bear left over R.R. and right
65.2 **Kinzers.** Straight on.
68.3 **Gap.** Straight on.
78.4 Bear right across R. R. bridg and turn left, following trolley into
79.3 **Coatesville.**
80.6 Cross R. R. bridge to
85.6 **Downingtown**
89.9 **Whitford.** Go straight crossing R. Rs.
95.4 End of road, turn right under R.R., and then left.
95.6 Take right fork up hill.
96.3 Under R. R.
96.4 Turn left into **Malvern.** Straight on through.
98.2 **Paoli.**
98.7 Toll. Get tickets to **Ardmore** and leave at 102.5, 104.4, 106.1 and 107.7.
99.4 Go under R.R. and turn right
100.2 Go under R. R., and turn left.
100.6 **Berwyn.**
100.9 Turn left under R. R. and then right.

ROUTE 80—Coutinued

73.1 **Mountville.** Toll gates at 74.6 and 76.1.
77.0 **Columbia.** At park bear right.
77.2 Left.
77.6 Right and next left.
77.8 Cross R. R.
78.8 **Wrightsville.** Cross bridge (toll).
85.6 Cross trolley and R. R. (Toll).
89.7 **York.** Straight on.
97.1 **Thomasville.** Straight.
104.2 Toll gate.
104.4 **Abbotstown.**
108.4 **New Oxford.** Straight.
118.6 Curve right at school house into
119.0 **Gettysburg.**
Gettysburg on to Bedford is Route 93.

ROUTE 280—Continued

101.9 Turn right under R. R. and then left.
102.8 **Stratford.** Main rd. through
103.5 **Wayne.**
105.5 **St. Bairds.**
107.6 **Bryn Mawr.**
109.4 **Ardmore.**
109.5 At Postoffiee in large briek building on left, turn left past R. R. Station.
109.6 Right on Montgomery Ave.
110.2 Toll gate. Get tickets and leave at 111.6, 112.3 and 112.9.
112.3 At toll gate take left fork.
113.0 Go over R.R. and turn right
114.0 At filter plant turn right on Belmont Ave.
115.9 Cross bridge over Shuylkill River and turn right into park.
117.4 At monument turn left.
117.9 At monument bear right and then turn left on Spring Garden St., to Broad St., where turn to City Hall.
119.0 **Philadelphia.**

ROUTE 81

GETTYSBURG-HARRISBURG
37 Miles

Miles
0.0 **Gettysburg.** North on Carlisle St., erossing R.R.
0.4 At monument turn right on Lineoln Avenue. Cross bridge 1.7. Again 3.4.
4.9 Through erossroads. Cross bridge 8.2.
9.5 **Heidlersburg.** Straight on. Cross bridge 11.6.
13.5 Down grade.
13.7 **York Springs.** Straight on. Cross bridge 15.7.
20.0 **Clear Springs.** Right fork.
22.2 End of road, turn left on 2nd St., 2 bloeks.
22.3 Right on W. Harrisburg St.
22.4 **Dillsburg.**
22.5 Next left on Harrisburg Road. Cross R. R. 22.6. Under R. R. and sharp right and left through bridge.
27.7 **Shepherdstown.**
28.9 Left downgrade and next right fork. Take left fork at foot of hill 29.1.
33.1 End of road, turn left.
33.6 Bear right with trolley through **Camp Hill.** Under R. R. 36. Cross river to
37.1 **Harrisburg.**

ROUTE 281

HARRISBURG-GETTYSBURG
37 Miles

Miles
0.0 **Harrisburg.** Market Square go west on Market St. Cross bridge over river. Under R. Rs., through **Camp Hill.** Left fork 3.2.
3.4 Bear left with trolley.
3.9 Turn right. Bear right up grade, and keeping left at fork following main through
9.3 **Shepherdstown.** Through covered bridge and turn right and left under R. R.
14.4 Cross R. R.
14.5 Right at end of road into Harrisburg St.
14.6 **Dillsburg.** Left on Seeond St., and right fork just beyond, keeping right through.
17.0 **Clear Spring.** Cross bridge. Straight on.
23.3 **York Springs.** Left fork. Follow main road.
27.5 **Heidlersburg.** Straight.
36.6 At monument turn left on Carlisle St. Cross R. R.
37.1 **Gettysburg.** Square.

ROUTE 82

HARRISBURG, PA.-ELMIRA, N. Y.
169 Miles

Miles
0.0 **Harrisburg.** Market Sq., west on Market St.
0.1 Right on Front St., at cross streets.
4.8 Under R. R.
7.0 Keep left.
8.3 **Dauphin.** Left fork with macadam.
14.4 **Clark Ferry.** Left through bridge (toll) over river.
16.5 Right fork.
19.5 Right through **New Buffalo.**
29.0 Right fork.
29.3 **Liverpool.**
35.4 Right across bridge at single road.
37.4 **McKees Half Falls.**
39.5 **Chapman.**
41.4 **Port Trevorton.** Left fork 41.6.
48.2 **Selinsgrove.** Straight across R. R.
48.8 Right across bridge then left.
49.1 Right on macadam.
52.3 **Shamokin Dam.**
52.8 Right and under R. R. at 53.5.
55.1 Cross long iron bridge over river.
55.3 Left at cross roads, meeting trolley.
55.4 **Northumberland.** Straight with trolley.
55.7 Turn left at crossroads and at 2nd cross roads, turn right.
66.6 **Milton.** Straight.
68.3 Right under R. R., leaving trolley.
71.0 **McEwensville.** Right fork and across R. R. 71.3.
80.7 **Muncy.** Straight.
81.6 Through bridge, then turn left on macadam.
83.7 **Halls Sta.** Cross. R. Rs.
89.3 **Montoursville.**
93.0 Under R. R., following trolley to
93.8 **Williamsport.** From 3rd and Pine Sts., go north on Pine St., with trolley.
93.9 Left with trolley on 4th St.
95.5 Right with trolley on Cemetery St. Left with trolley on Erie Ave. Right on Race St., crossing R. Rs. (2).

ROUTE 282

ELMIRA, N. Y.-HARRISBURG, PA.
169 Miles

Miles
0.0 **Elmira.** Main and Water Sts., south on Main St., across bridge over river.
0.7 Right with trolley on Pennsylvania Ave.
2.2 **Southport, N. Y.** Left at crossroads.
3.3 Left under R. R. at single road.
8.0 **Fassett, Pa.** Cross R. R.
11.0 **Gillett.**
18.5 Left across R. R. at end of road.
20.0 **Columbia Cross Roads.** Straight.
23.5 Right on Elmira St., at end of road.
24.3 **Troy.** Left on Canton St.
34.7 **Canton.** Right on Towanda St.
38.0 **Grover Sta.** Keep right.
44.6 Left across bridge at end of road.
44.8 Left across bridge and R. R., then right.
48.0 Under R. R.
49.1 **Ralston.** Straight.
50.6 Under R. R.
56.8 Keep left across.
59.9 Right at single road across bridge.
63.1 Left across R. R.
67.7 Right across iron bridge with macadam.
72.2 Left on Erie Ave. at cross roads, meeting trolley 72.6
73.1 Right on Cemetery St. with trolley.
73.2 Left on 4th St., with trolley.
74.8 Right with trolley on Pine St., to
74.9 **Williamsport.** From 3rd and Pine Sts., go east on 3rd St.
75.7 Under R. R.
78.7 Right fork with trolley across iron bridge.
79.4 **Montoursville.**
84.9 **Halls Sta.** Cross R. Rs.
87.1 Right at cross roads.
88.1 **Muncy.** Straight through.
90.4 Right fork.
94.1 Right fork.
97.7 **McEwensville.**
100.3 Under R. R. Left meeting trolley at end of road.
102.2 **Milton.** Straight.

ROUTE 82—Continued

101.0 Left at end of road beyond bridge.
102.7 **Cogan Sta.** Keep right.
104.4 Left fork.
105.2 Cross bridge and R. R. Right at end of road and cross R. Rs.
108.7 Right fork. Left at end of road beyond iron bridge.
111.4 Keep left across bridge then right.
119.6 **Ralston.** Straight.
119.9 Under R. R.
123.8 Left across R. R. and bridge, then right. Right at single road.
133.9 **Canton.** Left on Troy St
144.4 **Troy.** Right on Main St. Keep left fork. Left after crossing bridge.
146.9 Left fork.
148.7 **Columbia Cross Roads.** Straight. Right at single road. Right fork across R. R.
157.3 **Gillett.**
160.7 **Fassett, Pa.** Cross R. R. Under R. R., then right.
166.5 **Southport. N. Y.** Right on Pennsylvania Ave., at crossroads.
168.0 Left with trolley on Main St.
168.6 Bridge over Chemung River.
168.7 **Elmira.** Main and Water Sts.

ROUTE 282—Continued

108.4 Cross R. R. and keep right
113.1 Left at cross roads. Right meeting trolley.
113.5 **Northumberland.** Straight with trolley. Right across R. R., then under R. R. Cross bridge over river.
115.4 Under R. R. Left at end of road.
116.5 **Shamokin Dam.** Straight.
119.8 Left at single road. Left at end of road.
120.8 **Selinsgrove.** Straight.
126.9 Right fork up grade.
127.3 **Port Trevorton.** Straight.
129.2 **Chapman.** Keep left.
131.6 **McKee Half Falls.** Turn right, then left.
133.3 Left at end of road.
139.3 **Liverpool.**
149.2 Keep right then left across stone bridge.
152.2 Left with macadam.
153.8 Pay toll, then left through covered bridge over river.
154.3 Right at end of road.
160.4 **Dauphin.**
162.9 Under R. R. on Front St.
168.6 Left on Market St., at cross streets.
168.7 **Harrisburg.** Market Sq.

ROUTE 83

SCRANTON-WATER GAP-TRENTON, N. J.
123 Miles

Miles
0.0 **Scranton.** Linden St., and Wyoming Ave., go south on Linden St.
0.4 Jog left, then right.
1.2 Jog right then left to Park.
1.5 Toll gate. 1.6. Cross viaduct and over R.R. 2.0
8.5 Right at end of road.
14.0 Keep left.
25.1 **Tobyhanna.** Straight.
26.4 Keep left under R. R.
30.1 **Mt. Pocono.** Straight.
31.0 Right fork with macadam.
33.1 **Swiftwater.** Straight.
37.1 Turn left at end of road.
37.7 **Tannersville.**
40.2 **Bartonsville.** Left with macadam.

ROUTE 283

TRENTON - WATER GAP-SCRANTON
123 Miles

Hildebrecht's Restaruant
The Trenton House.
Thermoid Rubber Co.

Miles
0.0 **Trenton.** Broad Street, go west on State St. Right on Warren St. At Soldiers' Monument, bear left on Pennington Ave. Straight on main road through
8.0 **Pennington.** Cross R. R. bridge and keep right with trolley under R. R. Straight on.
12.8 **Woodsville.** Straight on.
17.0 **Ringoes.** Keep right on macadam.

ROUTE 83—Continued

44.7 Right fork.
44.8 Right fork on 9th St.
45.0 Left on Main St., meeting trolley.
45.1 **Stroudsburg.** Straight through with trolley.
45.8 Right fork and over R. R. 46.2.
46.3 Right then left.
46.9 Right at end of road, then left down grade.
47.9 Right at cross roads.
48.1 Under R. R.
49.0 Turn left at end of road.
49.7 **Delaware Water Gap.** Go south on main road, along Delaware River. Follow trolley aross R. R. bridge.
54.5 Cross R. R., through
54.9 **Portland.** Straight on. Cross R. R. Again
57.8 Turn left and cross **Myers Ferry.** Leaving ferry go straight under R. R. into
58.3 **Delaware.** End of road, turn right.
58.7 Bear right under R. R. and left under R. R.
62.1 End of road; turn left. Straight on.
64.0 **Bridgeville.**
65.1 **Buttzville.** Straight on.
66.1 Cross R. R. and bridge. Under R. R. 66.2.
66.5 Cross R. R. Again 66.7. Again 67.6. Straight into Belvidere Ave.
70.9 **Washington.** Straight across Broad St. Cross R. R. Left fork at cemetery. Straight on macadam, through
74.0 **New Hampton.** Follow main road through
75.5 **Hampton.** Curve left and right. Left at end of road. Cross bridge.
76.2 Curve right through **Glen Gardner.**
76.9 Right fork, straight into
81.3 **Clinton.** Left just before hotel.
83.1 **Annandale.** Straight on
85.6 **Lebanon.** Straight on.
89.4 Cross R. R.
89.6 **Whitehouse.** Turn right. Cross R. R.
95.1 Left fork. Cross bridges.
97.3 Cross R. R. bridge and turn left. Cross R. R.
98.2 Rurn right at end of road. Straight on through.

ROUTE 283—Continued

22.9 **Flemington.** Cross R. R. Keep right at monument.
24.8 Turn left on macadam. Cross R. R.
25.7 Right across R. R. bridge. Cross bridges 24.3. Keep right on main road. Cross R. R. 32.8.
33.4 **Whitehouse.** Turn left. Cross R. R.
37.4 **Lebanon.** Straight on.
39.9 **Annandale.**
41.7 **Clinton.** Right on macadam just before hotel.
46.9 **Glen Gardner.** Curve left. Cross bridge and turn right.
47.5 **Hampton.** Curve right and left. Follow main road through
49.0 **New Hampton.**
59.9 End of road; turn right. Cross R. R. into Broad St.
52.1 **Washington.** Straight ahead.
55.4 Cross R. R. Again 56.1. Again 56.3. Again 56.5 Under R. R. Cross bridge and R. R. 56.9.
57.9 **Buttzville.** Straight on.
59.0 **Bridgeville.** Straight on.
60.9 Turn right. Under R. R. 61.6.
64.3 Bear right under R. R. and left.
64.7 Left under R. R. Cross **Myers Ferry.**
65.2 Leaving ferry, bear right on river road. Cross R. R. 67.8. Again 68.1.
68.3 **Portland.** Straight on.
68.7 Cross R. R. Straight on across R. R. bridge. Along Delaware River into
73.3 **Delaware Water Gap.** From irregular cross roads, go northwest meeting trolley.
73.6 Right at single road, leaving trolley.
74.0 Right at single road.
74.4 Cross R. R. and under R. R.
75.1 Left up grade at cross roads.
76.1 Right at top of grade, then left.
76.6 Right then left over R. R.
77.1 Meet trolley and cross long bridge.
77.9 **Stroudsburg.** Straight with trolley. Right on 9th St.
81.7 Right fork.

ROUTE 83—Continued

100.1 **Flemington.** Cross R. R. Straight on.
106.0 **Ringoes.** Left fork (right goes to **Lambertville**).
110.2 **Woodsville.** Straight on. Under R. R.
114.0 Left with trolley Cross R. R. bridge through
114.8 **Pennington.** Straight into Pennington Ave.
122.3 Right at Soldiers' Monument on Warren St. Left with trolley on State St.
122.8 **Trenton, N. J.** Hildebrecht's Restaurant Trenton House. Thermoid Rubber Co.

ROUTE 283—Continued

82.8 **Bartonsville.** Right with macadam.
85.3 **Tannersville.** Straight.
85.9 Right with macadam.
88.4 Right fork with macadam.
89.9 **Swiftwater.** Straight. Left fork. Right fork.
92.4 **Mt. Pocono.** Straight. Keep middle of 3 roads.
96.6 Keep left under R. R.
97.9 **Tobyhanna.** Straight.
111.1 **Moscow.**
114.6 Turn left at single road.
117.6 Pay toll.
119.9 Right fork down grade.
121.1 Keep right over R. R. Turn right then left on Linden St.
123.0 **Scranton.** Linden St. and Washington Av.

ROUTE 84

BINGHAMTON, N. Y.-SCRANTON, PA.
64 Miles

Miles
0.0 **Binghamton.** Chenango and Court Sts. East on Court St., with trolley.
1.0 Under R. R.
5.0 Right at single road.
8.8 Under R. R.
9.2 **Kirkwood, N. Y.**
10.5 Cross R. R. Over R. R. 14.2
14.7 **Great Bend, Pa.**
15.4 **Hallstead.** Straight through irregular cross roads. Under R. Rs. 17.4—18.9.
21.4 **New Milford.**
21.9 Cross iron bridge, then turn right at crossroads.
22.0 Over R. R., then turn left.
22.3 Right fork.
25.0 Left at single road.
26.1 **Heart Lake Sta.** Cross R. R., then turn right on dirt road.
28.8 Left at single road.
32.2 Left on macadam at single road.
33.9 **Brooklyn.** Straight through.
37.3 **Foster.** Right across iron bridge.
43.8 **Nicholson.** Right at crossroads across iron bridge.
44.8 Left at end of road.
44.9 Left fork across bridge.
45.1 Right at end of road.
48.4 Under R. R. Through **Factoryville.** 49.0.
50.7 **La Plume Sta.** Cross R. R., then turn right across RR.

ROUTE 284

SCRANTON-BINGHAMTON
64 Miles

Miles
0.0 **Scranton.** Washington Ave. and Spruce St. Northwest on Spruce St.
0.1 Right on Wyoming Ave.
1.2 Left on Larch St.
1.4 At R. R., turn right on Capouse Ave.
1.8 Left with trolley on Green Ridge St., crossing R. R. 2.1.
2.5 Right on N. Main Ave. Follow trolley.
2.9 At cross roads, turn left on W. Market St., with trolley.
5.2 Toll gate. Follow trolley through **Chinchilla** 5.8.
7.9 **Clarks Summit.** Cross trolleys.
9.9 Right along reservoir at single road.
10.1 Left across bridge, then right, passing **Glenburn Sta.** 10.4.
11.3 **Dalton.** Jog left then right, through irregular crossroads.
13.3 Left at end of road, crossing R. R., at **La Plume Sta.**
15.1 **Factoryville.**
15.7 Under R. R. Down grade across R. R. 18.2.
19.0 Left across bridge at end of road.
19.3 Right across bridge.
20.3 **Nicholson.** Left at cross roads.

ROUTE 84—Continued

52.8 **Dalton.** Jog left then right. Take right fork across trolley 53.0, then left fork 53.3.
53.7 **Glenburn.** Straight.
54.0 Left fork across bridge, then right along reservoir.
54.2 Left at single road up grade.
56.2 **Clarks Summit.** Trolley crossings.
56.5 **Slow.** Turn sharp right down grade.
58.1 **Chinchilla.** Follow trolley.
58.9 Toll gate. Keep left with trolley on Market St. 60.1 across R. R. 60.4.
61.2 Right on N. Main Ave., crossing bridge and R. Rs.
62.4 Right with trolley on Capouse Ave.
62.7 At R. R., turn left on Larch St., leaving trolley.
62.9 Right on Wyoming Ave.
64.0 Left on Spruce St., with trolley.
64.2 **Scranton.** Spruce St., and Washington Ave.

ROUTE 85

BINGHAMTON—
HORNELL, N. Y.
121 Miles

Miles
0.0 **Binghamton.** Court House. West on Court St., across bridge into Johnson City.
2.2 Over R. R.
4.0 Under R. R.
5.0 Cross R. R.
8.0 **Endicott** over to right.
8.5 Left at store.
8.7 Cross long bridge and turn right across.
9.1 R. R. at station.
14.7 Cross long iron bridge.
15.3 **Appalachian.** P. O. on left. Keep on left of R. R.
21.4 Fork; bear left.
22.2 Right across bridge.
22.4 Bear right into Court St.
22.5 **Owego.** End of street, left into Main Street.
22.8 Cross R. R.
23.3 Cross bridge.
24.0 Three-corners; turn left.
26.0 Right across two R. Rs. and then left.
28.3 **Tioga Center.** Three-corners; turn left.
32.3 **Smithboro.** Four-corners; straight on

ROUTE 284—Continued

20.8 Right fork.
26.2 **Foster.**
26.8 Cross bridge then turn left on macadam.
30.2 **Brooklyn.** Straight through cross roads.
31.9 Right at end of macadam.
38.0 **Heart Lake Sta.** Turn left across R. R.
39.1 Right at end of road.
40.8 Left fork and over R.R. 42.1.
42.2 Left at cross roads.
42.7 **New Milford.** Straight through.
46.5 Right fork under R. R. 46.7.
48.7 **Hallstead.**
49.4 **Great Bend.** Over R. R. 49.9.
54.9 **Kirkwood.** Under R. R. 55.3.
59.3 Left on macadam at single road. Meet trolley 62.8. Under R. R. 63.1, keeping right on Court St.
64.2 **Binghamton.** Court and Chenango Sts.

ROUTE 285

HORNELL—
BINGHAMTON, N. Y.
121 Miles

Miles
0.0 **Hornell.** Main and Canisteo Sts., south on Canisteo St., under R. R., then follow trolley.
5.3 **Canisteo.** Straight through across R. R.
6.6 Left at single road at car barns.
7.1 Right at end of road and over R. R.
10.4 **Adrian.**
16.2 Right at end of road and across R. R.
18.6 **Cameron.**
20.1 **Cameron Mills.**
26.3 **Rathbone.** Cross R. R.
31.6 **Addison.** Straight.
40.7 **Painted Post.** Right at crossroads at Indian Monument.
41.6 Meet and follow trolley.
42.4 Right on Ridge St., with trolley across iron bridge and over R. R.
43.2 **Corning.** Straight and follow macadam.
50.1 **Big Flats.**
51.2 Bear left with macadam.
52.9 Over R. R.

ROUTE 85—Continued

33.8 **Caution.** Left curve under R. R.
35.1 **Barton.**
37.1 Cross two R. Rs.
40.8 Cross R. R. and iron bridge.
40.9 Through four-corners into Chemung St., into residential section of Waverly Straight through on macadam.
46.6 **Chemung.** Straight on.
52.5 **Lowman.** Keep straight ahead.
58.1 End of road, left across bridge.
58.3 Cross R. R. into Water St.
59.4 **Elmira.** Cor. Main and Water Sts. Go west on Water St., with trolley.
59.6 Left on Baldwin St., leaving trolley.
60.0 Bear right on Union Place.
60.2 Meet and follow trolley.
61.0 Left on Division St., leaving trolley. Right on Grand Central Ave.
64.6 Left at crossroads and under R. R.
68.3 Over R. R. with macadam.
70.0 Right with macadam through Big Flats 11.7.
77.4 Meet and follow trolley.
78.0 **Corning.** Straight and over R. R. Left with trolley at cross roads.
80.5 **Painted Post.** Turn left with macadam at cross roads.
84.9 Keep right.
89.0 Right fork.
89.6 **Addison.** Straight.
94.9 **Rathbone.**
100.1 **Cameron Mills.**
102.6 **Cameron.** Straight. Keep right at fork. Cross bridge bridge, then turn left.
110.8 **Adrian.**
113.9 Over R. R. Bear left across iron bridges. Right at end of road and across bridge and R. R.
115.9 **Canisteo.** Straight.
120.4 Keep right with trolley and under R. R.
120.9 Left fork on Canisteo St.
121.0 **Hornell.** Canisteo and Main Sts.

ROUTE 285—Continued

56.6 Right on Grand Central Ave., at crossroads.
58.3 Cross R. R. and meet trolley.
60.0 Left on Division St.
60.2 Right on Lake St., meeting trolley.
61.0 Bear right on Union Place.
61.2 Bear left on Baldwin St.
61.6 Turn right on Water St.
61.8 **Elmira.** Main and Water Sts. Go east on Water St.
62.9 Cross R. R. and bridge.
63.1 Fork, bear right on macadam road to
68.7 **Lowman.** Straight on.
74.6 **Chemung.**
75.8 Fork, bear left, right crosses R. R. Follow macadam up and down grade into Chemung St., through residential section of Waverly. Straight through.
80.4 Cross bridge and R. R.
84.1 Cross two R. Rs., through
86.1 **Barton.**
87.4 **Caution.** left turn under R. R.
88.9 **Smithboro.** Four-corners; straight on.
92.9 **Tioga Center.** Three-corners; turn right.
95.2 Right across two R.Rs., and left.
97.2 Three-corners; turn right Cross bridge.
98.4 Cross R. R., into Main St.
101.7 **Owego.** Park on right. Right at farther side into Court St. Cross long iron bridge. End of road, turn left, keeping R. R. on left.
105.9 **Appalachian.** P. O. on right.
106.5 Cross bridge.
112.0 **Vestal.** End of road, turn left. Cross R. R. Left across long iron bridge.
112.7 End of road, turn right.
113.2 **Endicott.** Over to left. Straight on.
116.2 Cross R. R.
117.2 Go under R. R. (Caution). Go over R. R., through Johnson City, across iron bridge to
121.0 **Binghamton.** Cor. Court and Chenango Sts.

ROUTE 86

HORNELL-BUFFALO, N. Y.
186 Miles

Miles
0.0 **Hornell.** Main and Seneca Sts. West on Main St.
0.3 Cross bridge and R. R.
0.5 Regular four-corners; left on brick.
2.9 Cross bridge and left at four-corners.
5.4 **Almond.** Park on right. Straight.
5.8 Fork; bear left.
9.2 **Alfred Station.** Three-corners; left across bridge and immediately right.
9.6 Go under R. R. Follow general line of R. R. Caution.
17.4 Fork; bear right across R. R.
17.6 **Andover.** End of road. Left and immediately right on direct road.
26.0 Cross R. R.
26.1 **Wellsville.** Right on Main St.
26.4 Left around hotel into Pearl St., across bridge.
26.5 Diagonally right on Stevens St.
26.9 Fork; bear right with poles.
27.3 Left-hand road; left with poles.
27.9 Irregular four-corners; left.
29.7 Fork; bear right up grade, descending grade to
31.8 End of road, left into
33.7 **Allentown.**
39.0 Fork; bear left.
40.1 **Bolivar.** Meeting trolley, turn left through
43.4 **Little Genesee.**
44.2 Caution, left curve.
44.9 Caution, right and left curve.
46.0 Fork; bear right across bridge and under R. R.
47.1 **Ceres.** Cross R. R.
47.6 Cross R. R. Cross R. R. 50.1.
51.0 Cross R. R.
51.1 End of road, right, on macadam.
52.2 **Portville.** Straight on.
57.7 **Olean.** At Union St. Keep straight on into W. State St., through
61.4 **Alleghany.**
61.7 End of road, turn right.
61.8 Four-corners, turn left.
62.0 Cross bridge.

ROUTE 286

BUFFALO - HORNELL, N. Y.
186 Miles

Miles
0.0 **Buffalo.** South on Main St.
0.8 Left on Swan St.
2.2 Straight on Seneca St. Over and under numerous R. Rs.
4.1 Right on Park Ave.
4.6 Cross Abbott Road.
7.8 Under R. R.
6.7 **Lackawanna.** Straight.
8.2 R. R. R. R. 12. Cross R. R.
13.4 Meet trolley from right.
14.3 **Hamburg.** Main and Buffalo Sts. Turn right with trolley.
14.8 Left fork on Evans St.
14.9 Left on Pierce St.
16.7 Right fork past greenhouse.
18.0 **Eden Center.**
22.0 Under R. R.
25.8 **N. Collins.** Cross R. R.
29.0 **Lawton.**
30.1 Sharp curves under R.R. and across iron bridge 30.2.
32.6 Right through cement gate to ground of Hospital.
33.2 Cross R. R.
33.3 Leave grounds and turn left.
35.0 At Hotel turn right on Main St., crossing iron bridge.
35.1 **Gowanda.** irregular crossroads. Bear left on Jamestown St.
39.6 Left at single road.
39.7 **Dayton.** Right fork across R. R.
40.1 Right at end of road.
40.8 Left at end of road with poles.
41.8 Left fork.
42.0 Right across small iron bridge, then left.
44.7 Right at single road.
47.2 **S. Dayton Sta.** Cross R.R.
48.6 Left at crossroads.
49.8 Right at end of road.
50.4 Left at end of road.
53.5 **Cherry Creek.**
57.7 Right fork.
57.9 **Conewango.** Right at end of road.
59.6 Right at single road.
59.9 Left at single road and up grade.
62.8 Sharp right at single road and follow macadam.
65.1 **Kennedy.**

ROUTE 86—Continued

62.5 Cross R. R.
63.2 Cross R. R. through
66.4 **Vandalia.**
70.6 Cross R. R. at Carrollton Sta.
71.8 Cross R. R. and trolley.
75.0 Turn left under R. R.
75.7 Cross R. R. into Wildwood Ave.
76.4 **Salamanca.** Left on Main St., across bridge.
76.6 End of street, turn right.
78.0 End of road, turn right.
78.1 Four-corners, just before bridge turn left.
83.0 **Red House.** Right across bridge.
83.3 Turn left.
86.3 Fork, bear right.
88.5 **Steamburg.** Straight on.
92.0 End of road, turn left.
92.5 Left down grade.
94.6 Four-corners, left into
94.9 **Randolph.** Band stand in fork, bear right on fork.
95.8 Under R. R.
96.6 Fork, bear left.
99.9 Cross R.R. bridge and R.R.
100.0 Three-corners, turn left through
102.2 **Kennedy.**
108.5 **Falconer.** Straight on in Second St.
111.2 At brick church turn right with branch trolley into E. Third St.
111.5 **Jamestown.** (To break trip) then to go to **Hornell** Main and Third Sts. East with trolley on Third St.
111.9 Left with trolley on Second St.
114.4 **Falconer.** Straight through leaving trolley. Follow macadam.
120.8 **Kennedy.**
123.1 Left around old tavern.
126.0 Right at end of road. Left and across iron bridge 126.2.
128.0 **Conewango.** Left at single road at station.
132.4 **Cherry Creek.**
133.0 Right fork.
135.5 Right at single road. Left at single road.
138.3 Right at crossroads, crossing R. R. at **S. Dayton Sta.** 138.7. Left fork.
141.2 Left at end of road.
143.8 Right at single road across small iron bridge, then left.

ROUTE 286—Continued

71.5 **Falconer.** Meet and follow trolley.
74.0 Brick school on left. Right with trolley on Third St. to
74.4 **Jamestown.** (To break trip) then to go to **Hornell** Main and Third Sts. Go east on Third St.
74.7 End of street, right and immediately left into Second St., with trolley. Straight.
77.4 **Falconer.** Straight on.
83.7 **Kennedy.** Follow macadam
85.9 End of road; turn right across R. R. bridge and R. R.
90.1 Go under R. R.
91.0 **Randolph.** End of road; turn left.
91.3 Four-corners; turn right.
93.4 End of road; turn right. Fork; bear right, following poles through.
97.4 **Steamburg.**
100.5 Fork; bear right.
102.6 Right across bridge.
102.9 Turn left at cross roads.
107.8 Four-corners; bridge on left; turn right. Left with trolley. Left with trolley into Main St., across bridge.
109.5 **Salamanca.** Right at first street on Wildwood Ave. Cross R. R. Go under R. R., and turn right.
114.1 Cross trolley and R. R. Cross trolley at **Carrollton Sta.**
119.5 Through **Vandalia.**
122.7 Cross R. R. Cross R. R. Cross bridge.
124.1 Four-corners; turn right. Meet trolley and turn left.
124.5 **Alleghany.** Cross R. Rs. into State St.
128.2 **Olean.** Cross Union St., and keep straight on into E. State St. Follow macadam and trolley.
133.7 **Portville.**
134.8 Fork; bear left. Cross R. R. Cross R.R. Cross R.R.
138.8 Cross R. R. to **Ceres.** Under R. R.
139.9 Three-corners; turn left.
141.0 **Caution.** Right and left curve.
141.7 **Caution; right curve.**

ROUTE 86—Continued

145.1 Right at single road. Left on macadam.
146.2 **Dayton.** Left at single road with macadam, then keep right.
150.8 **Gowanda.** Keep right on E. Main St., across iron bridge. Crossroads at Hotel. Left on Buffalo St., crossing iron bridge. Right on grounds of State Hospital.
152.7 Cross R. R. Left, leaving grounds.
155.7 Cross iron bridge, then sharp curves under R. R. 155.8.
156.9 **Lawton.**
160.1 Cross R. R. at **N. Collins.**
163.9 Under R. R.
167.9 **Eden Center.**
171.0 Right on Evans St.
171.6 **Hamburg.** Main and Buffalo Sts. Turn left with trolley. Leave trolley to left. Cross R. R.
173.9 Under R. R.
177.7 Over R. R. Under R. R.
179.2 Through **Lackawanna.** Cross Abbott Road.
181.8 Left on Seneca St., over and under numerous R. Rs. Straight on Swan St.
185.1 Right on Main St., in
185.9 **Buffalo.**

ROUTE 86A

BUFFALO - NIAGARA FALLS
26 Miles

0.0 **Buffalo** at northwest corner Lafayette Sq. Soldiers' monument and Circle on right. Go north on Main St.
0.2 Bank on right.
2.1 Angle right with Main St. and trolley.
2.8 **Forest Lawn.** Park on left. Carnival Court on right.
3.4 U. S. Marine Hospital on right.
3.9 Concrete bridge.
4.8 Under two railroads.
5.5 Turn left onto Kennelworth Ave. County Home on right.
6.0 Kennelworth Race tracks at left.
7.3 Cross roads. Straight ahead
8.7 Straight ahead.
9.3 Slow. Railroad crossing.

ROUTE 286—Continued

142.5 **Little Genesee.** Follow trolley.
145.8 **Bolivar.** Just before small bridge turn right.
148.5 Fork; bear right.
152.2 **Allentown.** Straight through.
154.1 Fork; bear right across bridge and curve left up grade.
158.0 Irregular four-corners; turn right with poles. End of road; turn right avoiding left-hand road beyond. End of road; turn left.
159.3 End of road; turn left into Pearl St., across bridge to **Wellsville.** Right on Main St.
159.7 Left on State St., across R. R. Direct road to
168.3 **Andover.** Bear left through four-corners. Cross R. R. Fork; bear left up grade. Follow R.R.
176.3 Go under R. R. **Caution.** Four-corners; turn right across bridge.
176.8 **Alfred Sta.** Straight on.
180.5 **Almond.** Park on left. Four-corners; right across bridge.
185.4 Irregular four-corners; right on Main St., across R. R., and bridge.
185.9 **Hornell.** Seneca St.

ROUTE 286A

NIAGARA FALLS-BUFFALO
26 Miles

0.0 Niagara Falls. Falls and Main Sts. New York Central depot on right. Go north on Main St.
0.2 Angle right with Main St.
0.3 Slow. Cross iron bridge and railroad.
0.4 Pick up and follow trolley and Main St.
0.7 Triangular park on left. Bend right onto Pine St.
0.8 Over railroad viaduct.
1.2 High School on right.
2.3 End of trolley line. Straight ahead on macadam.
3.5 Slow. Railroad crossing.
4.6 Slow. Bend left.
5.4 Slow. Sharp S curves 0.3 mile.
5.6 Bear left with pavement, through edge of Lasalle.
5.9 Slow. Bend left.

ROUTE 86A Continued

10.4 **Ellicott Creek.** Slow. Iron bridge and railroad crossing. Straight ahead on boulevard.
11.5 Turn left over iron bridge, then turn right. Sharp curve.
12.4 **Martinsville.** Straight ahead.
12.8 Slow. Sharp turn to left.
13.1 Slow. Cross railroad. Straight ahead. Depot on left.
13.5 **Wurlitzer.** Straight ahead, crossing railroad.
14.1 Cemetry on left.
15.0 Cross roads. Straight ahead
16.4 **Wheatfield.** Straight ahead, with pavement.
17.7 Slow. Bend right.
18.6 Slow. Bend right, then left with pavement.
20.3 Slow. Bend right.
20.5 **Lasalle.** Straight ahead.
21.7 Slow. Bend right.
22.8 Slow. Railroad crossing.
24.0 Trolley crossing. Enter on Pine Ave.
25.1 High school on left.
25.4 Over railroad viaduct.
25.6 Turn left onto Main St. Triangle park on right.
25.7 P. O. on left.
25.9 Slow. Cross railroads and iron bridge.
26.1 Angle left with Main St.
26.4 **Niagara Falls.** Intersection of Falls and Main Sts.

ROUTE 87

PITTSBURG-WARREN JAMESTOWN
(With connection for Buffalo)
168 Miles

Miles
0.0 **Pittsburg.** Intersection of Federal St., and Liberty Ave., north on Federal St.
0.2 Under railroad and over Federal St., iron bridge across river, into Allegheny.
0.5 Past Union Depot and under railroad viaduct.
0.8 Market building on right. Right onto Ohio St.
1.0 Park on left and right.
1.2 To left onto East Ave.
1.8 School building on right.
2.7 School buildings on left and right.

ROUTE 286A—Continued

7.5 Jog right, then left with pavement.
8.2 Slow. Bend right.
8.6 Slow. Bend left.
9.9 **Wheatfield.** Straight through.
11.3 Cross roads. Straight ahead
12.2 Cemetery on right.
12.7 **Wurlitzer.** Railroad crossing
13.2 Cross railroad. Depot on right.
13.5 Slow. Sharp turn to right and through
13.9 **Martinsville.** Straight ahead.
14.7 Slow. Sharp turn to left over iron bridge, then bend right.
15.8 Slow. Railroad crossing, iron bridge and straight through **Ellicott Creek.**
17.0 Slow. Railroad crossing.
17.6 Straight ahead.
19.0 Cross road. Straight ahead.
20.3 Kennilworth Race Track at right.
20.8 Turn right onto Main St.
21.4 Under two railroads.
22.4 Concrete bridge.
22.9 U. S. Hospital on left.
23.5 Carnival Court on left. Forest Lawn Park on right
24.2 Angle left with Main St., and trolley.
26.1 Buffalo Savings Bank building on left.
26.4 **Buffalo.** Lafayette Square on left.

ROUTE 287

JAMESTOWN-WARREN-PITTSBURG.
Connects from Buffalo.
168 Miles
Hornell routes 86 & 186.

Miles
0.0 **Jamestown, N. Y.** From Third and Main Sts., go south on Main St. Down across R. R. 0.1.
0.2 Keep left on S. Main St., with trolley.
0.4 Turn left on Allen St., with trolley.
0.6 Turn right on Footes Ave. At small Park with trolley
1.1 Left fork with trolley.
2.7 Left fork.
3.0 Straight through cross roads
4.6 Cross bridge.
5.2 Left across bridge and right.
5.6 Cross R. R.

ROUTE 87—Continued

3.6 Keep to right onto Evergreen road. Pavement and macadam 20.4 miles.
4.1 Right up hill with trolley and pavement. Winding macadam up hill.
4.5 **Gardeners Home.** Straight ahead with macadam.
5.5 Bend right.
6.3 **Evergreen.** Slow. Bend left around hill.
6.8 **Thompson's Run.** Bend left.
7.0 Right fork. Macadam, winding
9.7 **Keown.** Right with macadam. Macadam with sharp curves entire length. Slow.
12.2 Slow. Bend right.
13.9 Slow. Sharp bend to left.
14.5 Wooden bridge.
15.0 Slow. Bend left.
16.2 Slow. Left then right with macadam.
18.3 Slow. Sharp curve to right.
20.0 Right fork.
21.7 School on right.
21.8 Railroad viaduct.
22.3 **Epworth.** Straight through with macadam. Trolley crossing.
23.0 Slow. Sharp curves .5 mile.
24.0 **Bakerstown.** Left at four corners onto Old Board road bed (now torn up).
24.9 **N. Bakerstown.**
27.2 Keep to right.
29.0 **Cooperstown.** Straight ahead.
29.7 **Glade Mills.** Turn left
31.3 Straight ahead.
32.7 **Maharg.** Straight ahead.
33.7 Straight ahead.
35.0 Slow. Bend right.
35.4 **McBride.** Cross bridge and railroad.
37.4 Straight ahead.
38.6 Sharp bend to left.
39.4 Straight ahead. Down around hill.
40.3 Hospital on right. Turn left onto Main St., crossing bridge and railroad.
40.6 **Butler.** Court House on left. Park on right. Straight ahead on Main St.
41.0 Right onto Clay St.
41.2 Jog left, then right, with Clay St.
41.4 Angle left onto Brady St. and up hill.

ROUTE 287—Continued

5.9 Cross trolley.
6.0 **Frewsburg.** Turn right at single road.
6.1 Cross bridge.
7.9 Keep left.
9.7 **Fentonville.** Bear left at end of road.
10.1 Bear right. Cross N. Y.—Pa. State Line.
11.6 Straight ahead.
12.9 **Ackley.** Turn left across trolley.
13.0 Cross bridge.
13.2 Turn left with trolley.
14.0 Bear right around hill.
14.6 Cross trolley.
14.9 **Russell.** Straight.
15.0 Bear right with trolley.
16.0 Bear right across trolley.
16.2 **Irvingburg.** Straight.
16.4 Bear left.
17.8 Pass Asylum.
18.7 Bear right.
18.9 Turn left across trolley and R. R., and then right. Pass State Asylum.
19.8 **North Warren.** Straight through with trolley.
20.6 Cross R. R.
20.9 Cross bridge.
21.0 Cross trolley and bear left.
21.9 Bear left with Market St.
22.1 Pass Court House. Cross R. R., to Pennsylvania Ave.
22.4 **Warren.**
Set Speedometer.
Leave Warren at 4th & Markets Sts. Go south on market St.
0.2 School at left.
0.3 Turn left onto Pennsylvania Ave.
0.4 Triangular park on right. Bend right with Pennsylvania Ave.
0.6 Iron bridge.
0.7 Bend right with Pennsylvania
1.0 School on left.
1.8 **Glade.** Straight ahead with macadam.
2.2 Turn right across river. Trolley overhead. Then bend left.
3.0 Cross iron bridge and turn right. (Left at this point is trip to Bradford).
4.0 Slow. Cross railroad.
4.6 **Stoneham.** Straight through with telephone lines. Railroad crossing.
5.3 Trolley crossing.

ROUTE 87—Continued

41.8 Winding brick pavement.
42.3 **North Butler.** Bend right, crossing railroad and iron bridge.
42.5 Straight ahead.
43.2 Straight ahead.
44.3 Straight ahead.
46.7 Left.
47.4 Bend right.
48.5 North Oakland. Straight through.
48.9 Straight ahead.
49.7 Straight ahead.
50.0 Slow. Railroad crossing.
50.9 Right.
51.6 Slow. Down hill 0.5 mile.
52.1 **Chicora.** Straight ahead up steep hill 0.5 mile
53.1 Angle right.
53.4 Slow. Bend left.
53.8 Right.
54.8 Straight ahead.
55.0 Slow. Bend left.
56.3 Under two railroads and turn right.
56.9 Cross railroad and turn left.
57.5 **Kaylor.** Straight ahead.
58.2 School on left.
59.6 Brick factory on right. Iron bridge.
60.3 **Bradys Bend.** Slow. Road winding.
61.0 Two iron bridges.
61.7 Right across river bridge and railroad tracks.
61.9 Right onto Water St., then left onto Brady St., and immediately right onto Broad St.
62.0 East Brady.
62.4 Left onto Third St., then left onto High St.
62.6 Right up hill.
62.8 School building on right. Winding road.
63.8 Cemetery on left.
65.1 Slow. Road winding, parallel to Allegheny River.
67.2 Angle right with main road.
67.7 Down winding hill 0.4 mile.
68.8 Straight ahead.
69.9 **Maple Grove.** Straight through.
71.0 **Rhimersburg.** Straight through.
71.3 Cemetery on right.
71.4 Left fork.
71.9 Sharp bend to right. Railroad crossing.
73.5 Danger. Bend left.
73.6 Bend to right.
74.8 Slow. Bend left.

ROUTE 287—Continued

6.2 **Clarendon.** Straight through, parallel to trolley.
8.0 **Watson.** Straight through, parallel to trolley.
9.1 **Tyona.** Straight ahead.
10.3 Slow. Cross railroad.
10.9 **Saybrook.** Bend left, crossing railroad, then bend right.
12.6 School on left. Slow. Cross railroad.
12.7 **Sheffield.** Straight through parallel to creek at right.
12.8 Iron bridge.
13.0 Ball park at right.
14.6 **Barnes.**
15.0 Turn right. Slow. Cross railroad.
15.1 Bend right, crossing iron bridge, then straight ahead.
17.8 Slow. Bend left.
18.7 **Henrys Mills.** Bend right crossing iron bridge, then bend left. School on left.
21.7 **Foxburg.** Turn left across iron bridge.
23.2 Straight ahead.
23.6 Iron bridge.
24.2 Slow. Bend right across iron bridge, then left.
25.9 Slow. Bend left.
26.7 **Fosstown.** Bend right.
27.0 **Byromtown.**
27.6 Slow. Cross railroad.
28.5 **McCrays.** School on left
30.9 Straight ahead.
31.3 **Marienville.** Straight through.
32.8 Angle right.
33.3 Slow. Railroad crossing.
33.5 Angle left.
34.7 Straight ahead.
35.3 **Gilfoyle.** Straight ahead, crossing railroad.
35.6 School on right.
37.0 Railroad crossing.
37.6 Railroad crossing.
38.3 **Vowinckel.** Straight ahead.
38.9 Slow. Bend left, then right up hill.
39.9 Railroad crossing.
40.2 Straight ahead.
40.9 **Crown.** Railroad crossing. Straight ahead.
41.6 Straight ahead.
43.2 **Leeper.** Straight ahead.
43.4 Railroad crossing.
44.4 Straight ahead.
45.3 Straight ahead.
45.7 Right fork.

ROUTE 87—Continued

75.7 Iron bridge.
76.0 **Sligo.** Turn right at four corners.
76.4 Slow. Wooden bridge.
76.7 Bend right.
77.6 Straight ahead.
78.5 Straight ahead.
79.2 Bend left, then turn right.
79.5 Straight ahead.
80.9 Jog right, then left.
81.9 Iron bridge.
82.1 **Reeds Run.** Jog right, then left, and cross railroad viaduct.
83.2 Slow. Bend right, then left, crossing iron bridge.
82.4 Bend left. School on left.
84.0 Bend right.
84.4 **Williamsburg.** Straight through.
84.9 Slow. Bend left.
86.0 White school on left. Enter on Fifth Ave.
87.2 **Clarion.** Turn left onto Main St. Court House on right.
87.5 At end of street turn right and down around hill.
88.6 Right across river bridge, turn right, then left and up hill.
90.0 Railroad crossing.
90.5 Right.
90.7 Slow. Bend right, then left.
91.7 **Paint Mills.** Straight ahead
92.4 Bend left.
93.2 School on left.
93.7 **Arthur.** Railroad crossing.
94.2 Straight ahead, crossing railroad.
94.6 Railroad crossing.
95.4 Straight ahead.
96.5 Straight ahead.
96.6 **Lucinda.** Straight ahead.
96.8 Catholic Church and cemetery on right. Turn right
97.1 Left.
97.2 Jog right, then left.
98.1 Railroad crossing.
98.5 **Snydersburg.** Straight ahead.
99.9 Bend left.
100.3 Straight ahead.
101.2 Straight ahead.
102.2 Railroad crossing.
102.4 **Leeper.** Straight ahead.
104.0 Straight ahead.
104.7 **Crown.** Railroad crossing. Straight ahead.
105.4 Straight ahead.
105.7 Railroad crossing.
106.6 Slow. Bend left, then right down hill.

ROUTE 287—Continued

47.1 **Snydersburg.** Straight head.
47.5 Railroad crossing.
48.3 Turn right, then left.
48.5 Turn right.
48.7 Turn left. Catholic cemetery and church on left.
49.0 **Lucinda.** Straight through.
49.1 Straight ahead.
50.2 Straight ahead.
51.0 Railroad crossing.
51.3 Railroad crossing. Straight ahead.
51.9 **Arthur.** Railroad crossing.
52.4 School on right.
53.1 Bend right.
53.2 Right fork.
53.9 **Paint Mills.** Straight ahead.
54.6 Bend right, then left.
55.1 Turn left.
55.6 Railroad crossing.
56.8 Slow. Bend right, then left and cross iron bridge, then bend left.
58.0 Straight ahead.
58.1 Turn left onto Main St.
58.4 **Clarion.** Court House on left. Monument on right. Turn right onto Fifth Ave. Straight out Fifth Ave.
59.6 White school on right.
60.7 Slow. Bend right.
61.1 Bend right into **Williamsburg.**
61.4 Left fork. Slow. Down hill. Road winding.
61.6 Left fork.
62.6 Straight ahead.
63.1 School on right. Slow. Bend right around hill.
63.2 Iron bridge. Slow. Bend left.
63.4 **Reeds Run.** Railroad viaduct. Turn right, then left.
63.7 Iron bridge.
64.6 Bend right, then left and straight ahead.
66.1 Straight ahead.
66.3 Bend left, then turn right.
67.1 Straight ahead.
68.0 Straight ahead.
68.9 Angle left.
69.2 Slow. Wooden bridge.
69.4 Left fork.
69.6 **Sligo.** Turn left at second four corners.
69.9 Iron bridge.
70.6 Slow. Bend right.
71.3 Right fork.
72.0 Bend left.

ROUTE 87—Continued

107.3 **Vowinckel.** Straight ahead
108.0 Railroad crossing.
108.6 Railroad crossing.
110.0 School on left.
110.3 **Gilfoyle.** Straight ahead. Cross railroad.
110.9 Straight ahead.
111.2 Angle right. Right fork.
112.3 Slow. Railroad crossing.
112.8 Bend left.
114.3 **Marienville.** Straight through.
117.1 McCrays. School on right.
118.0 Slow. Cross railroad.
118.6 **Byromtown.**
118.9 **Fosstown.** Left fork.
119.7 Slow. Bend right.
121.3 Slow. Right across iron bridge, then left.
123.0 Iron bridge.
123.4 Straight ahead.
123.8 **Foxburg.** Cross river bridge and turn right.
126.8 **Henrys Mills.** Bend right, crossing railroad and iron bridge, then turn left.
127.8 Slow. Bend right.
130.4 Iron bridge, then ben left.
130.5 Cross railroad, then turn left.
131.0 **Barnes.** Straight ahead.
132.8 Iron bridge.
132.9 **Sheffield.** Straight through, parallel to creek at left. Pick up trolley, crossing railroads. School on right.
134.7 **Saybrook.** Bend left, crossing railroad, then right.
135.3 Slow. Cross railroad.
136.5 **Tyona.** Straight ahead.
137.6 **Watson.** Straight through, parallel to trolley.
139.4 **Claredan.** Straight through parallel to railroad.
140.3 Trolley crossing.
141.0 **Stoneham.** Railroad crossing.
141.6 Slow. Cross railroad.
142.6 Left, crossing iron bridge
143.2 Right across river bridge under trolley, then turn left .Macadam 2.4 miles.
143.6 **Glade.** Straight through.
144.6 School on right. Enter on Pennsylvania Ave.
144.9 Bend left with Pennsylvania Ave.
145.0 Iron bridge.
145.2 Triangular park on left. Bend left with Pennsylvania Ave.

ROUTE 287—Continued

72.1 Danger. Bend right. Road winding over hill 0.1 mile.
73.6 Railroad crossing.
73.7 Sharp bend to left.
74.3 Cemetery on left.
74.6 **Rhimersburg.** Straight through.
75.5 Left fork.
75.7 **Maple Grove.** Straight through.
76.8 Straight ahead.
77.5 Slow. Straight ahead and up winding hill 0.4 mile.
78.2 **Sandy Hollow.** Straight ahead.
78.4 Angle to left with main road. (Road winding with sharp curves, parallel to Allegheny River 4.4. miles. Go slow)
80.5 Right fork.
81.8 Cemetery on right.
82.8 School on left.
83.0 Turn left onto High St.
83.1 Turn right onto Third St.
83.2 **East Brady.** Turn right onto Broad St. pavement.
83.6 Turn left onto Brady St., then right onto Water St.
83.7 Turn left across river bridge.
83.9 Bend to left, then right. Slow. Road winding.
84.4 Two iron bridges.
85.3 **Bradys Bend.**
86.0 Iron bridge. Brick factory at left.
86.5 Crushed stone manufacturing plant on left.
87.4 School on right.
88.1 **Kaylor.** Straight ahead.
88.7 Turn right, crossing railroad
89.2 Turn left and under two railroads.
90.6 Slow. Bend right.
90.8 Straight ahead.
91.8 Turn left.
92.1 Slow. Bend right.
93.0 Slow. Down steep hill 0.5 mile.
93.3 **Chicora.** Straight ahead up hill 0.5 mile.
94.7 Turn left.
95.6 Slow. Railroad crossing.
95.9 Straight ahead.
97.1 **North Oakland.** Straight through.
98.2 Bend left.
98.9 Turn right.
101.3 Straight ahead.
103.1 Straight ahead.
103.2 Slow. Iron bridge and railroad crossing.

145.2 Turn right onto Market St.
145.4 High School on right.
145.7 **Warren.** Intersection of Market and Fourth Sts. Court House on left.
Set Speedometer 0.0.

Miles
0.0 **Warren.** From Market St. and Pennsylvania Ave. go north on Market St. Cross R. R. 0.2. Pass Court House on left.
0.4 Bear right with Market St. and then left around hill.
1.2 Bear right across trolley and iron bridge.
1.7 Cross R. R.
2.5 **North Warren.** Straight through. Pass State Asylum.
3.3 Left across R.R. and trolley.
3.5 Bear left.
4.5 Pass Asylum.
5.4 Straight ahead.
5.9 Right with trolley.
6.1 **Irvingburg.** Straight.
6.2 Cross trolley and bear left.
7.2 Bear left with trolley.
7.4 **Russell.** Straight through.
7.7 Cross trolley.
8.1 Bear left around hill. Up grade.
9.1 Turn right with trolley.
9.2 Cross trolley.
9.2 Cross bridge.
9.3 **Ackley.** Cross trolley and turn left.
12.2 Bear left. Straight ahead across N. Y.—Pa. Sta. Line.
12.5 **Fentonville.** Bear right at single road.
16.2 Cross bridge.
16.3 **Frewsburg.** Turn left at end of road.
16.4 Cross trolley.
16.7 Cross R. R.
17.1 Left across bridge and right.

103.3 **North Butler.** Winding brick pavement.
103.8 Enter on Brady St.
104.2 Angle right onto Clay St.
104.4 Jog left, then right with East Clay St.
104.6 Turn left onto North Main St.
105.0 **Butler.** Court House on right. City Park on left. Straight ahead on Main St.
105.2 Bridge. Railroad crossings. Slow. Follow main telephone lines through.
105.3 At foot of hill turn right. Hospital on left. Right fork.
105.6 Keep to left up hill.
107.6 Sharp bend to right.
107.2 Right fork.
108.2 Straight ahead.
110.2 **McBride.** Slow. Cross railroads and bridge.
110.5 Slow. Bend left.
111.9 Straight ahead.
112.9 **Maharg.** Straight ahead.
114.3 Straight ahead.
115.9 **Glade Mills.** Bend right.
116.6 **Coopertown.** Straight ahead.
118.8 Keep to right.
120.4 Keep to left.
120.7 Straight ahead. **North Bakerstown.** Macadam.
121.6 **Bakerstown.** Turn right at four corners onto macadam.
122.1 Slow. Road winding with sharp turns 0.5 mile.
123.3 **Epworth.** Straight through with macadam. Over trolley.
123.7 Straight ahead.
123.8 Iron bridge over railroad.
123.9 School on left. Danger. Curves.
125.0 Slow. Macadam winding.
127.3 Slow. Bend left. Sharp curves.
129.2 Slow. Turn left, then right with macadam.
130.6 Slow. Bend right.
131.1 Wooden bridge.
131.7 Sharp bend to right.
133.3 Bend left.
135.2 Keep to right.
135.9 **Keown.** Turn left, parallel to trolley.
138.2 Slow. Down hill 0.3 mile.
139.3 **Thompsons Run.** Bend right.
139.8 **Evergreen.** Right fork. Enter on Evergreen Road.

17.7 Cross bridge.
19.3 Straight through cross roads
2112 Bear right on Footes Ave., with trolley.
21.7 Turn left on Allen St.
21.9 Bear right on Main St. at Park.
22.2 Cross R. R. Up grade to third St.
22.4 **Jamestown.** Take Route 86 Jamestown for Buffalo. Route 186. Jamestown to the East.

ROUTE 88
BOSTON-NEWPORT, R. I.
68 Miles

Hotel Puritan.

Miles
0.0 **Boston.** From Hotel Puritan go west to
0.1 The Collins Monument, then turning from Commonwealth Ave., to the left.
0.2 Over R. R. bridge, bear right into "Fens", following this winding park road for 5 miles.
0.8 Right fork.
1.8 Cross trolley.
1.1 Cross trolley.
2.2 Bear slightly to the left over Huntington Ave.
3.8 Left fork.
4.9 Under concrete bridge (at Forest Hill). Then enter Morton Street, passing Forest Hills Cemetery.
6.0 Right fork (still Morton St.) Sharp right onto Blue Hill Ave., (trolley)

140.1 Slow. Bend left.
141.1 **Gardeners Home.** Straight ahead at cross roads and down hill with winding macadam.
142.0 Enter on East Ave.
142.9 Past school building.
143.8 School building on left. Keep to right on East Ave.
144.4 Turn to right onto Ohio St.
144.6 Park on left and right.
144.8 Carnegie Hill on right. Turn left onto Federal St. Park on right.
145.1 Under railroad and past Union Depot.
145.2 Over Federal St., iron bridge and under trolley.
145.7 **Pittsburg.** Intersection of Liberty Ave., and Federal St.

ROUTE 288
NEWPORT, R. I.-BOSTON
68 Miles

New Cliffs Hotel.

Miles
0.0 **Newport.** From Washington ton Sq., go N. E. on Broadway following the trolley to
1.4 3 Corners, keeping left with trolley. At next corners, 2.1, go right with trolley onto East Road and on is another
9.1 Fork, go right with trolley, cross bridge to
12.2 **Tiverton.** Turn left
13.9 Cross trolley.
15.2 School on right. Down hill. entering Fall River on south Main St.
17.0 Left at watering trough on Broadway.
17.7 Park on right. Right onto Bradford Ave., and soon pass church (at left).
17.9 Left onto Main St.
18.5 **Fall River.** Hotel Mellen. City Hall on right
18.6 Banks on corners. Turn left onto Bank St., for one block.
18.7 Turn right at large stone building onto Durfee St.
19.3 Left onto Turner Street, immediately going under railroad, then right onto Davol St.
20.0 Left across long bridge, then right, picking up trolley.

ROUTE 88—Continued

6.7 R. R. bridge.
7.8 **Mattapan.** Take the right of the parallel roads (Blue Hill Ave.)
8.0 Left fork. Follow trolley, through **Ponkapoag.**
13.4 Straight on Turnpike St. (trolley goes right).
18.1 **Stoughton.** Follow trolley along park.
18.2 Right fork into Washington St. (leaving trolley). Over R. R. Cross trolley.
23.6 **South Easton.** Straight through.
24.0 Straight over R. R. (trolley goes left). Meet trolley over R. R. at **Raynham Sta.,** into Broadway to park.
34.2 **Taunton.** Straight into Weir St.
34.6 Right at church into Somerset Ave. Cross R. R. and just beyond.
34.7 Left fork. Follow trolley.
37.3 Left fork. Straight on macadam.
37.6 Cross R. R., continuing on Somerset Ave. Cross R. R.
40.8 **Dighton.** End of road turn left into Main St.
40.9 Next right into Pleasant St. Follow trolley along Taunton River. Cross R. R. through
43.7 **Somerset.** Right with trolley. Through
45.7 **Pottersville.** Bear right 46.7 and
47.2 Left, across bridge over Taunton River.
48.5 Right into Davol St. Under R. R.
48.8 At gas tank turn left under R. R. and next right on Durfee St.

ROUTE 288—Continued

which parallels 6.9 miles. Parallel river 6. 6. miles.
21.0 Bend right.
21.1 Slow. Bend left across trolley to
22.1 **Pottersville.**
22.4 Slow. Bend left, then right.
23.9 Bend left to
24.1 **Somerset.** Railroad at right Parallel same 3.9 miles.
25.1 Cross railroad and trolley to
27.2 **Dighton.** Turn left, then right. Cross railroad.
28.2 Bear to right across trolley, which parallels 1.7 miles
29.7 Bend left.
30.4 Cemetery to right. Soon crossing railroad.
30.6 **North Dighton.** Straight ahead, picking up trolley, which parallels 2.0 miles. Enter Taunton on Somerset Ave.
33.3 Cross railroad. Enter on Broadway, picking up trolley, which parallels 11.2 miles.
33.8 **Taunton.** Park on left. Continue on Broadway out of city.
34.5 Cemetery on right. Straight ahead. Cemetery on right
35.9 Cross trolley. 37.2 R. R.
38.4 Cemetery on right.
42.4 Straight ahead, passing school (at left).
43.3 Go under railroad. 43.6 left.
44.1 **South Easton.** Bear to right. Cemetery on either side.
45.9 Cross trolley.
46.4 **Easton.** Straight ahead.
48.2 Viaduct over railroad, parallel railroad 1.2 miles.
49.4 Cemetery on right. Enter Stoughton on Washington ton St.
49.9 **Stoughton.** Straight ahead on Washington St., across trolley and soon pass school.
54.6 **Ponkapoag.** Cross, then parallel, trolley 2.1 miles.
56.7 Cross trolley. Lake on left.
58.8 Bear to left at circle and soon pass lake (at left).
59.9 School on left. Enter Mattapan on Bluehill Ave. Pick up, then parallel trolley 1.5 miles.
60.4 **Mattapan.** Straight. Bridge.
61.5 Turn left onto Morton St.
62.2 Straight ahead.
62.4 Turn right, entering park.

ROUTE 88—Continued

49.4 Turn left (armory) into Elm St.
49.5 End of road. Right on North Main St.
49.7 **Fall River.** Hotel Mellen Straight on south with trolley.
52.0 Right fork (trolley goes left). Meet and follow trolley through
56.1 **Tiverton.** Turn right with trolley across bridge.
57.8 Turn left with trolley into East Road. Straight on.
64.7 Right fork.
66.2 End of road turn left on Broadway, to Washington Square.
68.3 **Newport.** New Cliffs Hotel.

ROUTE 89
BOSTON-NEW BEDFORD
58 Miles
(Blue banded guide poles to Middleboro)

Miles
0.0 **Boston.** From Hotel Puritan go west to.
0.1 The Collins Monument, then turning from Commonwealth Ave., to the left.
0.2 Over R. R. bridge, bear right into "Fens", following this winding park road for 5 miles.
0.8 Right fork.
1.1 Cross trolley.
1.8 Cross trolley.
2.2 Bear slightly to the left over Huntington Ave.
3.8 Left fork.

ROUTE 288—Continued

62.5 Cross bridge and bend left.
63.4 Go under elevated, crossing ing trolley. Follow boulevard through Fenway.
64.9 **Jamaica.** Pond on left. Cross trolley and Huntington Ave.
66.4 Cross trolley. 67.1 Cross trolley.
67.3 Bear to left and cross bridge
67.6 Bear to left.
68.1 Bear to left across viaduct over railroad, then right at Collins Monument, onto Commonwealth Ave.
68.3 **Boston.** Hotel Puritan.

Motor Mart Garage. Park Sq.

ROUTE 89A
BOSTON-MIDDLEBORO-BUZZARDS BAY AND CAPE.
59 Miles
(Blue banded guide poles)

Miles
0.0 **Boston.** Leave Hotel Puritan by Route 89's directions and proceed to Middleboro upon that route then from
37.7 **Main and Center Sts.,** go southwest to Wareham St., then straight ahead with trolley to
41.4 Fork, straight ahead, leaving trolley to another
41.7 Fork, keep to the right, later on with trolley, then

4.9 Under concrete bridge (at Forest Hills). Then enter Morton St., passing Forest Hills Cemetery.
6.0 Right fork (still Morton St.)
6.7 Sharp right onto Blue Hill Ave. (trolley) R. R. bridge.
7.8 **Mattapan.** Cross R. R. Straight on, crossing bridge.
8.2 Left on Brook Road.
8.9 **Milton.** Curve right at cross roads with trolley.
9.8 At cross roads turn right with branch trolley on Randolph Ave. Straight on.
15.8 Cross R. R. bridge into
16.1 **Randolph.** Right with trolley.
18.3 **Avon.** Straight on.
21.3 Straight on with trolley into
22.3 **Brockton.** Straight south on Main St., following trolley.
26.3 Cross R. R.
26.5 **W. Bridgewater** on to
29.3 **Bridgewater.** Straight on leaving trolley and just beyond turn right on Summer St., passing Normal School and curving left.
30.3 Right fork on macadam. Cross R. R. bridge and bridge.
34.2 Right fork. Meet and follow trolley over R. R. bridge.
37.3 At cross roads turn left on Center St., with trolley into
37.7 **Middleboro.** Right on Main St., with branch trolley. Under R. R.
40.6 Right fork. Straight on.
41.6 **Lakeville.** Bear left with branch trolley. Straight on leaving same.
46.5 Left fork. Follow main road.
50.2 **Long Plain.** Straight on.
55.0 **Acushnet.** Turn left on Acushnet Ave. Meet and follow trolley. Bear right under R. R. into Weld St.
57.3 Turn left on Pleasant St., leaving trolley.
58.3 **New Bedford.**
Parker House.
Oneill's Garage.

44.1 Turn left with trolley onto
45.0 Fork, bearing right with trolley for 1.1 Mi., then leave trolley at
47.3 Fork. Keeping to the right, joining trolley again to
48.9 **Tremont.** 4 corners, turning left with trolley to
49.0 Cross roads at store, thence right with tracks. Half a mile later, trolley turns left, but keep to right, but curve over R. R. bridge to
49.7 Fork, going to the left, then
50.5 **South Wareham.** On and under R. R. and join trolley.
51.7 Over R. R. bridge, bearing right into
51.9 **Wareham Center.** Park and Town Hall on your left Follow trolley avoiding right hand road. 4 miles out (which goes to New Bedford) Straight on to
55.3 **East Wareham.**
56.6 **Onset.**
59.3 **Buzzards Bay** and the Cape Points.

ROUTE 90

BOSTON-KEENE, N. H.

88 Miles

(Red banded guide poles to Littleton Common.)

This is an alternate route to 261, which latter route continues to Keene, by Route 5.

Miles
0.0 **Boston.** From Hotel Puritan, Commonwealth Ave. No. 390, go east to Mass. Ave.
0.1 Turn sharp left, follow trolley over Harvard bridge
1.0 Cross R. R. tracks into Cambridge, then on to
1.7 Central Square. Follow trolley to

2.7 Subway Station on Mass. Ave., right around Harvard College and then left with trolley (still Massachusetts Ave.)
3.6 Cross R. R. bridge.
4.7 Cross R. R. at N. Cambridge Jct. Straight on.
6.2 **Arlington.** Monument to right. on with trolley across R. R.
10.0 Right fork with trolley.
11.3 **Lexington.** Left fork at Minute Man Monument, leaving trolley.
11.5 Left fork.
12.7 Right at cross roads. Straight into Lexington St.
18.1 **Concord.** Left on Main St. (trolley).
18.3 Keep right, leaving trolley.
18.8 Right at single road on Elm St. Cross R. R. and keep right on main roads.
23.2 Cross R. R.
24.7 **North Acton.** Straight on. Pass pond on left.
27.7 **Littleton Common.** Straight on. (Left fork here goes to **Fitchburg.**)
30.2 **N. Littleton.** Straight, over R. R
31.2 Through cross roads. Straight.
34.2 Right fork, through
34.9 **Groton.** Left fork, and at fountain turn right. Under R. R.
36.6 Bear left across bridge over river.. keeping right on main road.

39.2 Pass road on right. Through cross roads.
41.3 **Townsend Harbor.** Straight
43.2 **Townsend.** Straight.
44.7 Cross R. R.
45.1 **West Townsend.** Straight.
48.5 Bear right at end of road, up grade.
49.6 Pass road on right.
50.1 **Ashby.** Straight.
51.9 Pass roads on right.
52.4 Right fork. Straight.
59.5 Pass road on left.
60.5 Left fork.
61.3 **Rindge.** Right fork.
63.4 **W. Rindge.** Cross R. R. and bear right.
63.5 Right on single road. Pass pond on left. Straight.
67.1 **East Jaffrey.** Turn left at cross roads on state road.
68.8 **Jaffrey.** Straight.
69.1 Right fork for **Dublin.** (Straight ahead is short cut, but not preferable.)
72.4 Left fork at end of lake.
74.8 Bear left at stone fence.
75.4 **Dublin.** Left at end of road.
75.5 Right at cross roads, along pond. Straight.
82.9 Turn left at end of road.
83.6 **Marlboro.** Straight with trolley.
86.0 Cross R. R. Under R. R.
88.0 Right at church with trolley on Main St. Over R. R.
88.3 **Keene.** West St.

ROUTE 92

ALBANY-BENNINGTON

44 Miles

Duffy's Restaurant.

Miles
0.0 **Albany.** Leave Albany at head of State St., and lower end of Capitol Park Go to right (northeast) on Eagle St., and immediately curve left with trolleys onto Washington Ave., up along right side of park, then between Capitol and Educational Bldgs.
0.6 Pass State Armory (at right) then bear right with trolleys onto Central Ave., along right side of small

ROUTE 292

BENNINGTON-ABLANY

44 Miles

Use Route 14 to go north from Bennington, and Route 214, to go south.

Miles
0.0 **Bennington.** Go west on Main St. Follow trolley across R. R. Straight ahead across R. R. again 0.7. At stone church immediately beyond take right fork. Bear left to
1.0 **Bennington Center.** Pass hotel and turn first right, direct on main road across R. R. 3.2. Through

ROUTE 92—Continued

park. Turn square right onto Northern Blvd., immediately crossing long viaduct.

1.0 Cross ClintonAve., trolleys.

1.2 Cross Livingston Ave., trolleys and straight ahead, leaving pavement.

1.4 Turn left, then immediately wide to right.

1.7 Cross viaduct over railroads, then straight through next four corners.

2.3 Turn left at irregular four corners.

3.2 Pavement for 1.0 mile.

4.4 **Loudonville.** P. O. on right.

5.7 **Newtonville.** P. O. on right.

7.6 **Latham's Cors.** Right. Follow trolley down hill, through

10.5 **Watervliet.** Cross bridge over Hudson River 11.0 into

11.2 **Troy.** Left on Fifth Ave. Right on Hoosic St., straight through

15.6 **Center Brunswick.** Bear right through town. Left fork 16.7 (main road), through

21.6 **Raymerton.** Cross end of reservoir, bearing right through forks of five roads at

24.8 **Pittstown.** Just beyond keep left of blacksmith shop in fork. Straight ahead through

27.1 **Boyntonville.** and

29.8 **Potter Hill.** Down hill through gorge. Take left fork 33.2 Turn right 34.8 through two covered bridges. Straight across R. R., at **Hoosic Station,** and through cross roads 34.5. Cross R. R. twice, descend grade, direct across R. R., curving left 40.1. Turn left 41.2 into

41.3 **Bennington Center.** Take first right turn beyond hotel (Battle Monument straight ahead head). Down hill across R. R. Picking up trolley follow same across R.R. into

43.0 **Bennington.**

ROUTE 292—Continued

7.7 **Hoosic.** Cross R. R. 7.9. Cross covered bridge 8.2 and 8.4. At end of road turn left up grade. Cross iron bridge 8.9 and take right fork just beyond. Keep straight on. Follow main road through

12.4 **Potter Hill** and

15.2 **Boyntonville.** Right fork 15.6, crossing bridge 16.0 to

17.4 **Pittstown.** Bear left at five -corners, following main road direct through

20.5 **Raymertown.** Left fork 21.7.

26.6 **Center Brunswick.** Meet and follow trolley into Hoosic St. to intersection of Fifth Ave. Turn left, 30.5 into Fifth Ave. Right on Congress St.

31.1 **Troy.** Cross bridge over Hudson River. Follow trolley through **Watervliet,** up hill to macadam crossroads.

38.5 **Latham Corners.** Left at four corners across trolleys.

40.1 **Newtonville.** P. O. on left

41.4 **Loudonville.** P. O. on left. Pavement for 1.0 mile.

43.5 Turn right. Cross viaduct over railroads and go slow on curve to left, then turn right.

44.6 Enter Northern Blvd., cross trolleys. Cross Clinton Ave., trolleys. Cross viaduct, then turn left onto Central Ave., along left side of small park, then soon onto Washington Ave., passing State Armory (at left). Follow trolleys. Educational Bldg. on left. State Capitol Bldg. on right. Go down grade and curve right onto Eagle St., to

45.0 **Albany.** Lower end of Capitol Park and at head of State St.
Duffy's Restaurant.

ROUTE 93

GETTYSBURG-BEDFORD
80 Miles
Lincoln Highway.

Miles

0.0 **Gettysburg.** Square go direct west. Bear right at Meade School 0.3. Cross R. R. 1.4. Pass through

3.9 **Seven Stars.**

5.7 **McKnightstown.**

7.7 **Cashtown.** Toll gate No. 1, 11.2. Summit South Mountain 11.3. Pass

13.9 **Graffenburg** and Caledonia Park 14.5. Direct into

19.1 **Fayetteville.** Cross R. R. at

19.7 **West Fayetteville.** Bear right at fork on East Market St. 24.3. Direct into

24.5 **Chambersburg.** Direct on West Market St. Direct through

32.0 **St.Thomas.** Direct through

38.0 **Fort Loudon.** Toll gate No. 4, 38.5; east foot of Cove Mountain. Old stone house 41.8. Summit Cove Mountain 42.5. Toll gate 45.4. West foot Cove Mountain. Direct into

45.9 **McConnellsburg.** Cross bridge 46.3. Foot of ridge. Toll gate 46.5. East foot of Scrub Ridge 48.6. West foot of Scrub Ridge

51.0. East foot of ridge. Summit of ridge 51.5. Direct into

52.3 **Harrisonburg.** West foot of ridge. Direct through

53.7 **Greenhill House.** (toll)

54.5 **Mann's.** East foot of Sidling Hill 55. Direct into

55.7 **Reamer's.** West foot of Sidling Hill 60.1. East foot of Ray's Hill. Direct into

60.3 **McIlvaine's.** Toll gate 61.1, summit. West foot of Ray's Hill 62.5. Direct through

63.7 **Breezewood.** Cross covered bridge to McGraw's, "The Crossing" 65.5. Direct through

72.0 **Everett.** Bear right at covered bridge. Cross R. R. direct into

73.3 **Mount Dallas.** Direct through

ROUTE 293

BEDFORD-GETTYSBURG
Lincoln Highway.
80 Miles

Miles

0.0 **Bedford.** Corner of Hollidaysburg Pike, go east on Pitt St. Bear left across bridge over Raystown branch of the Juniata River 1.5 and bear right. Direct through

3.4 **Willows.** Cross R. R. at

6.7 **Mount Dallas,** direct through

8.0 **Everett.** Cross covered bridge 14.5, past McGraw's "The Crossings." Direct through

16.3 **Breezewood.** Up hill 17.5. Direct through McIlvaine's 19.7. East foot of Ray's Hill 19.9, west foot of Sidling Hill. Summit 22.8. Direct through

24.3 **Reamer's.** East foot of Sidling Hill 25.0. Direct past

25.5 **Mann's** and

26.3 **Green Hill House.** Direct through

27.7 **Harrisonburg.** West foot of ridge. Summit 28.5. Cross bridge 29.0. East foot of ridge, west foot of Scrub Ridge, summit 30.5, East foot of Scrub Ridge 31.4. Direct through

34.3 **McConnellsburg.** West foot of Cove Mountain. Straight on. Summit 37.5. East foot of Cove Mountain. Direct through

42.0 **Ft. Loudon** Direct through

48.0 **St. Thomas.** Direct into

55.5 **Chambersburg.** Keep straight ahead. Cross R. R. at **West Fayetteville** 60.3. Through

61.5 **Fayetteville.** Garage. Pass Caledonia Park 65.5 and Graffenburg Inn 66.1. Pass road on left 68.3 summit of South Mountain 68.7. Bear right 70.7. Direct through

72.3 **Cashtown.** Direct through **McKnightstown** 74.3 and

ROUTE 93—Continued

76.6 **The Willows.** Bear left, cross bridge over Raystown Branch of Juniata, into

80.0 **Bedford.** Bedford Springs 2 miles south.

ROUTE 93—Continued

BEDFORD-PITTSBURG

96 Miles

Lincoln Highway.

Miles

0.0 **Bedford.** From Hollidaysburg Road go west on Pitt St. Keep right on Pittsburg Pike, through

2.8 **Wolfsburg.** Cross R. R. 3.6. Keep right on main road.

9.5 **Shellburg.** Follow main road over Alleghany Mts.

22.9 **Buckstown.**

27.7 Right. Cross R. R. and bridge and bear left through **Cantner.**

28.8 **Stoystown.** Right. Straight on.

35.3 Cross R. R. through **Jenner** and **Jennerstown.** Straight across Laurel Ridge through **Laughlinstown.**

48.3 **Ligonier.** Straight past Green.

52.3 Cross R. R. and bridge.

57.3 **Youngstown.** Cross trolley and keep right on.

ROUTE 293—Continued

76.1 **Seven Stars.** Cross R. R. Turn left 79.7 into

80.0 **Gettysburg.** N. B. Gettysburg on to Phila. is Route 280.

ROUTE 293—Continued

PITTSBURG-BEDFORD

96 Miles

Lincoln Highway.

Miles

0.0 **Pittsburg.** Go south on Craig St. Left into Atherton Boulevard. Straight into Baum St. Right on Highland Ave. Left on Center Ave., and right on Penn Ave.

2.6 **Point Breeze.** Straight across Fifth Ave. Cross R. R.

4.2 **Wilkinsburg.** Straight across Wood St.

4.6 Right with trolley on Swissvale Ave., three blocks.

4.8 Left with trolley on Franklin St.

5.1 Right with trolley on road (Electric Ave.).

8.6 Left at end of road on Braddock Ave.

9.0 **Turtle Creek.** Right with trolley on Penn Ave.

9.5 Right across R. R. bridge and keep left, up hill.

11.5 **East McKeesport.** Cross trolley. Straight on.

15.9 **Circleville. Jacksonville,** 16.5.

ROUTE 93—Continued

59.5 Cross R. R. Under R. Rs.

67.0 Right fork up grade on Otterman St., leaving trolley.

67.3 **Greensburg.** Straight west on Otterman St., through

71.4 **Grapeville.**

73.5 **Adamsburg.** Right fork.

76.9 **Irwin.** Cross R. R.

78.0 **Jacksonville. Circleville** 78.6.

80.0 Left fork, into

84.0 **East McKeesport.** Cross trolley and bear left with brick road.

86.0 Cross R. R. bridge and turn

86.5 **Turtle Creek.** Turn left with trolley on Braddock Ave.

86.9 Right with trolley on Electric Ave. Under R. R.

90.4 Left with trolley on Franklin St.

90.7 Right with trolley on Swissvale Ave.

90.9 Left with trolley on Penn. Ave.

91.3 **Wilkinsburg.** Straight across Wood Street and R. R.

92.9 **Point Breeze.** Straight across Fifth Ave. Left on Center Ave. Right on Highland Ave., and left on Baum St., into Atherton Boulevard. Turn right on Craig St.

95.5 **Pittsburg.**

ROUTE 293—Continued

18.5 **Irwin.** Cross R. R. Straight on.

21.0 **Adamsburg.** Curve left at reverse fork.

24.1 **Grapeville.**

27.3 Keep left at foot of grade. Straight into Otterman St.

28.2 **Greensburg.** Right fork (east) on Otterman St. Under R. R.

36.0 Cross R. R.

38.2 **Youngstown.** Cross trolley. Keep left at fork. Straight on.

43.2 Cross R. R.

47.2 **Ligonier.** Straight ahead past Green. Through **Laughlinstown.** Across Laurel Ridge. Through **Jennerstown.**

60.2 **Jenner.** Cross R. R.

66.7 **Stoystown.** First left with wires.

68.8 **Cantner.** Bear right across bridge and R. R. and just beyond turn left with wires, through

72.6 **Buckstown.** Straight on across Alleghany Mts. Up and down grade.

86.0 **Shellburg.**

91.9 Cross R. R.

92.7 **Wolfsburg.** Straight into Pitt St.

95.5 **Bedford.** (Bedford Springs 2 miles south.)

The Stickney Chocolates

HAVE BECOME FAMOUS BECAUSE OF THEIR UNRIVALLED QUALITY

MADE IN OUR HOME

ONE DOLLAR THE POUND

No Extra Charge on Mail Orders

F. G. STICKNEY

The Chocolates in the Brown Box

802 MAIN STREET, WALTHAM, MASS.

Some Historical Places and Points of Interest to Tourists

ARRANGED BY STATES (N. E.)

THE ABBREVIATION "S. L. G." MEANS SEE LOCAL GUIDE BOOKS

CONNECTICUT.

Bridgeport. The Krupps of America.
Brooklyn. Interesting relics relating to Gen. Putnam.
Danbury. The center of the fur hat making industry of the country.
Groton. Battle ground and (anti) Benedict Arnold Monument.
Hartford. Full of interesting historical places. S. L. G.
Killingly. In which town were the lands which represented the first contribution to Yale University.
Litchfield. Historic Wolcott Mansion.
Manchester. Cheney's great silk mills.
Middletown. Wesleyan University.
New Britain. Christian Lane Cemetery, 250 years old.
New Haven. Yale University. Burying ground with the remains of many notables. S. L. G.
New London. Revolutionary places, and seat of early whaling industry.
Norwich. Interesting Indian Burying Ground. Revolutionary places.
Pomfret. The Israel Putnam "Wolf Den."
South Coventry. Birthplace of Nathan Hale.
South Windsor. Grant Homestead.
Torrington. House in which John Brown was born.
Wethersfield. Webb House, place of conference between Washington, Lafayette and Rochambeau.
Willimantic. The Thread City.

MASSACHUSETTS.

Amesbury. Whittier's Home. Historic houses.
Amherst. Amherst College. State Agricultural College.
Andover. Phillips Academy. House where "America" was written.
Arlington. Coopers Tavern. J. T. Trowbridge's house.
Attleboro. The jewelry manufacturing center of America.
Auburndale. Norsemans Fort and Norumbega Tower.
Barnstable. The home of James Otis, the Patriot.
Boston. Procure Boston Transcript's Guide for Boston (free.)
Bridgewater. State Normal School.
Brockton. The "Shoe Town."
Brookline. Gardner Museum of Fine Arts.
Cambridge. Washington Elm. Christ Church. Longfellow Home. Harvard. Lowell's House. Mt. Auburn Cemetery.
Charlestown. Bunker Hill Battleground. Navy Yard.
Cheshire. The source of the historical "Cheshire Cheese."
Clinton. Wonderful reservoir.
Concord. Alcott House. Emerson House. Sleepy Hollow Cemetery. Battleground. Minute Man Monument. Thoreau's house.
Cummington. Birthplace of Wm. Cullen Bryant.
Danvers. Evidences of the early "Witchcraft" days. Berry Tavern.
Dedham. Old Fairbanks House. Ames' House. Oldest canal in the country.
Deerfield. Scene of Indian Massacre.
Dighton. The King Phillip country, of the Indian Wars.
Duxbury. Home of John Alden and Priscilla.
East Northfield. Home of Rev. D. L. Moody.
Framingham. State Militia camp grounds.
Gardner. The largest chair city in the country.
Gloucester. Places of historical and nautical interest.
Great Barrington. Henderson House, possibly the oldest in America.
Harvard. A Shaker settlement.
Haverhill. Whittier's birthplace.
Hingham. Oldest meeting house in America.
Holyoke. The paper manufacturing city.
Ipswich. The old Whipple House.
Jamaica Plain. Arnold Arboretum.
Lanesboro. Home of the late "Josh Billings."
Lenox. The resort of many famous persons of the past and present.
Lexington. Earl Percy's headquarters. Battleground. Hancock House.
Longmeadow. A Paul Revere Bell hangs in the church belfry.
Lowell. Greek Church, Byzantine style, only one in America.
Marblehead. The birthplace of the American Navy. A most interesting historical town. Old Town House. Old Fort. Abbott Hall, in which is famous painting of "Father, Son and Sire." Flood Ireson's House.
Marlboro. The John Brown Bell, a Civil War capture.
Marshfield. Home of Daniel Webster.
Medford. The Royall House, from the roof of which Molly Stark watched the British at Bunker Hill.
Middleboro. Center of the Massasoit Indian territory.
Middleton. Birthplace of Senator Ingalls, who wrote "Opportunity."
Natick. Vice President Wilson's cobbling shop.
New Bedford. Once the center of the American whaling industry.
Newburyport. Many interesting historical places. S. L. G.
Northampton. Smith College.
North Andover. The Kittredge House, a home-hospital of the Revolution.
North Wilbraham. The Bliss Tavern (Revolution).
Pittsfield. An interesting city. S. L. G.
Plymouth. The birthplace of America. Full of interest. S. L. G.
Provincetown. The first landing place of the Pilgrims.
Quincy. Birthplace of the Adams (Presidents).
Salem. Full of interesting historic places. S. L. G.
Sandwich. Grave of Joseph Jefferson.
Scituate. Birthplace of the author of "The Old Oaken Bucket."
Shrewsbury. Where Luther Goddard established the first American watch factory, and also "Farrar's Tavern" (Revolution).
Somerset. An early settlement of the Quakers.
Southbridge. The "Eye Glasses" town.
South Hadley. Mt. Holyoke College.
Spencer. Home of the inventor of the sewing machine.
Springfield. Very interesting city. S. L. G.
Stockbridge. The summer home of many famous persons of contemporaneous note.
Sudbury. Longfellow's Wayside Inn (at South Sudbury.)
Taunton. First "Liberty" flag unfurled upon this town's "Green."
Tyngsboro. Landmarks of King Philip. Indian War.
Waltham. Largest watch industry in America. Gov. Banks' home. Governor Gore residence.
Ware. Home of Lucy Stone Blackwell.
Watertown. U. S. Arsenal. Perkins Institute for Blind, Gothic style.
Wellesley. Wellesley College.
West Boylston. Home of the astronomer and originator of "The Farmers' Almanack," R. B. Thomas.
West Roxbury. The "Brook Farm."
Williamstown. Williams College.
Winthrop. Old Winthrop House, now a museum.
Woods Hole. Marine Biological Laboratories.
Worcester. Interesting literary, historical and industrial center. S. L. G.

MAINE.

Augusta. Residence of the late J. G. Blaine.
Bangor. Very interesting places in city and outside of city. S. L. G.
Bar Harbor. The resort of fashion.
Bath. Great ship building center.
Brunswick. Bowdoin College.
Eastport. The sardine industry of the country has its largest production here.
Kennebunk. Formerly a large shipbuilding center
Old Orchard Beach. A famous bathing beach.
Portland. Interesting city. S. L. G.

NEW HAMPSHIRE.

Bethlehem. Highest town in New England. Wonderful lookout over the White Mountains.
Concord. State Capitol. St. Paul's School. Homes of famous men. S. L. G.
Cornish. An artists' colony, including famous membership.
Durham. State College.
Exeter. Phillips Academy. Historical town.
Hanover. Dartmouth College.
Pennacook. Monument to Hannah Dustin, the Indian killer.
Peterboro. Very interesting town. Wilson Tavern. First free library. A Bullfinch Church. Home of the MacDowell Assn.
Portsmouth. Very interesting to tourists. S. L. G.

NEW YORK.

Albany. Originally a fur trading and Indian post. Center of Dutch Patroon life.
Croton-on-Hudson. Near "Stony Point," where "Mad Anthony Wayne" captured the redoubt from the British.
Crown Point. Ruins of old Indian Wars fort.
Dobbs Ferry. The Livingstone Manor House, where Gen. Washington and Sir Guy Carleton settled the terms which recognized American Independence.
Kinderhook. Many houses connected with early Dutch Colonial days and later Revolutionary life.
Kingston. Old Senate House of the State, built in 1676.
Lebanon. Shaker settlement.
Newburgh. Washington's headquarters.
New York City. S. L. G.
New Rochelle. Founded by the French Huguenots.
Peekskill. Traditional deposit of some of Captain Kidd's stolen treasure.
Plattsburgh. U. S. Training Camp.
Poughkeepsie. Vassar College.
Schuylerville. Battle of Saratoga fought near by.
Tarrytown. Sleepy Hollow Cemetery of Washington Irving's Tales.
Yonkers. The historic Philipse Manor.

RHODE ISLAND.

Bristol. Revolutionary places and the present home of the Herreshof boat building yards.
Narragansett Pier. Fashionable summer resort.
Newport. Fashionable summer resort. Important Naval center. Revolutionary places. S. L. G.
Portsmouth. Original breastworks of old British forts still left.
Providence. A center of important historical interests. S. L. G.
Wickford. Birthplace of Gilbert Stuart. Revolutionary places.

VERMONT.

Bennington. Battleground of Revolution. Also the Catamount Monument. Interesting cemetery. Robinson Homestead. Garrison's Abolition newspaper office. Battle Monument. Soldiers' Home. Settled, 1761.
Brattleboro. Kipling's Bungalow. Organ works. Settled, 1762.
Burlington. University of Vermont.
Marlboro. Fine view from Hog Back Mountain.
Montpelier. Birthplace of Admiral Dewey.
Middlebury. Middlebury College.
Newfane. Eugene Field Homestead. Settled, 1766.
Pownal. Mt. St. Anthony Cave.
Rutland. The marble center of America.
Searsburg. Largest Earth Dam of State.
S. Shaftsbury. Brush handle factories, founded by the Inventor of the STEEL SQUARE. Settled, 1763.
Thetford. Asbestos mines.
Townshend. Seminary founded by grandfather of W. H. Taft. Settled, 1764.
Vernon. Scenes of early Indian fighting. Gretna Green of a century ago. Settled, 1690.
Wilmington. Native town of Brigham Young. Settled, 1765.
Woodford. Fine views. Anchor manufacturing, a century ago. Settled, 1779.
W. Dummerston. Interesting Granite Mountain. Natural defile called "The Valley of the Shadow of Death." Settled, 1752.

QUEBEC.

Montreal. A city of great historic interest. S. L. G.
Quebec. Most interesting. S. L. G.

Key Map to the Sectional Plates for New England and Canada.

The black squares show the sections which are in large plates. Each is numbered to conform with the number at the top of the plate itself.

City Street maps are indexed as to location on page 252.

The index of towns and plate locations are at the back of the book.

The explanation page (85) tells what is shown upon the maps.

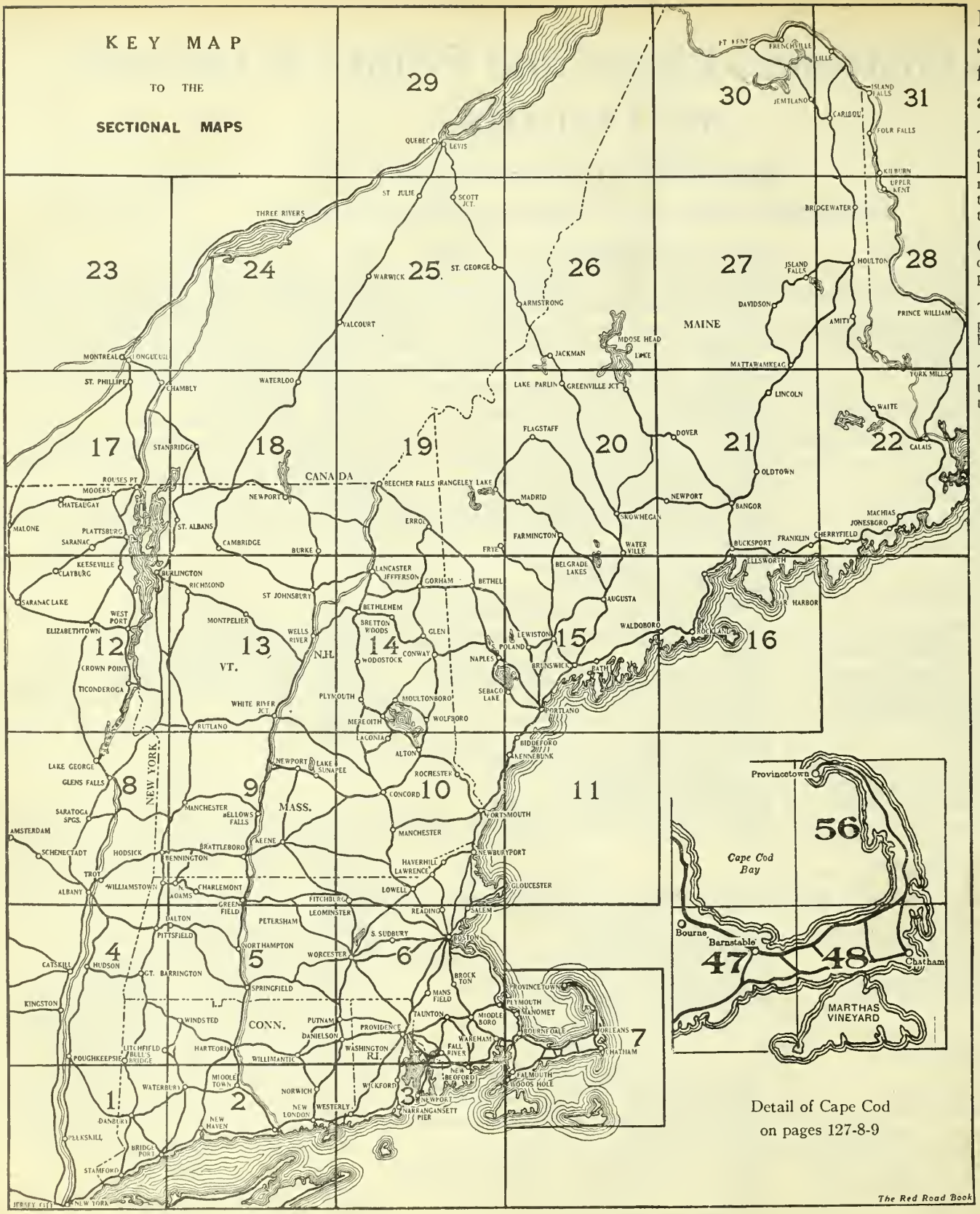

Detail of Cape Cod on pages 127-8-9

Hotel Puritan, Boston, Mass.

Key Map for Plates of N. Y., N. J., and Penn.—page 130

Key Map for Plates of Md., Dela., and Va.—page 154

Hotel Belmont—see page 172

Longfellow's Wayside Inn—see Plate 6

	N. Y.		CONN.					R. I.		MASS.										VT.				N. H.						ME.			
	Albany	N. Y. City	Danbury	Hartford	New Haven	New London	Waterbury	Newport	Providence	Boston	Fitchburg	Greenfield	Lowell	Newburyport	North Adams	Pittsfield	Plymouth	Springfield	Worcester	Bellows Falls	Burlington	Rutland	St. Johnsbury	Bretton Woods	Concord	Keene	Nashua	Portsmouth	Plymouth	Augusta	Bangor	Lewiston	Portland
N. Y.																																	
Albany		149	133	116	153	174	116	217	189	189	144	93	195	237	58	37	239	94	145	137	175	107	253	259	191	130	169	240	211	357	442	332	298
New York	149		62	112	75	114	89	154	177	222	223	175	239	270	172	150	225	138	189	219	329	255	327	348	272	225	245	284	321	425	512	400	366
CONN.																																	
Danbury	133	62		68	35	88	36	138	146	193	170	132	196	221	118	96	194	95	145	176	278	195	285	301	237	182	201	240	354	357	442	334	298
Hartford	116	112	68		37	63	32	88	82	121	102	54	119	153	106	79	171	27	77	108	236	176	217	236	169	114	133	172	276	289	374	264	230
New Haven	153	75	35	37		53	23	103	126	158	139	101	155	190	143	121	174	64	114	145	267	200	254	273	206	162	170	209	323	326	411	301	267
New London	174	114	88	63	53		68	50	73	110	99	118	116	151	160	138	141	81	75	165	301	232	274	276	167	142	121	171	225	288	373	263	229
Waterbury	116	89	36	32	23	68		106	114	154	134	96	160	186	138	79	162	59	110	140	244	177	249	269	269	146	233	204	308	321	406	296	262
R. I.																																	
Newport	217	154	138	88	103	50	106		28	69	96	135	102	117	202	180	76	123	72	162	272	212	271	246	173	139	110	144	222	276	352	247	213
Providence	189	177	146	82	126	73	114	28		45	68	105	74	93	174	161	48	96	44	134	244	174	243	222	145	112	86	120	194	248	334	223	189
MASS.																																	
Boston	189	222	193	121	158	110	154	69	45		46	97	29	48	133	150	50	95	44	108	227	158	217	177	77	85	41	75	128	203	279	178	144
Fitchburg	144	223	170	102	139	99	134	96	68	46		51	29	64	87	108	96	76	24	65	175	115	174	157	80	42	25	91	129	192	268	183	149
Greenfield	93	175	132	54	101	118	96	135	105	97	51		80	115	36	56	147	37	61	44	182	94	154	173	97	39	76	136	147	223	337	227	193
Lowell	195	239	196	119	155	116	160	102	74	29	29	80		35	116	137	79	92	50	94	204	144	203	151	51	71	12	62	100	179	255	154	120
Newburyport	237	270	221	153	190	151	186	117	93	48	64	115	35		151	172	98	127	76	129	296	210	218	186	81	106	47	24	130	141	217	116	82
North Adams	58	172	118	106	143	160	138	202	174	133	87	36	116	151		22	183	79	97	80	158	84	206	201	133	75	112	162	183	259	373	263	229
Pittsfield	37	150	96	79	121	138	79	180	161	150	108	56	137	172	22		200	57	106	102	180	106	228	222	154	97	133	193	205	309	394	284	250
Plymouth	239	225	194	171	174	141	162	76	48	50	96	147	79	98	183	200		145	94	158	277	208	267	227	127	135	91	125	178	253	329	228	194
Springfield	94	138	95	27	64	81	59	123	96	95	76	37	92	127	79	57	145		51	81	191	131	191	210	134	87	107	146	184	263	348	238	204
Worcester	145	189	146	77	114	75	110	72	44	44	24	61	50	76	97	106	94	51		90	200	140	199	201	101	67	49	95	150	217	293	187	153
VT.																																	
Bellows Falls	137	219	176	108	145	165	140	162	134	108	65	44	94	129	80	102	158	81	90		110	50	109	129	82	23	90	129	103	256	332	248	214
Burlington	175	329	278	236	267	301	244	272	244	227	175	182	204	296	158	180	277	191	200	110		69	78	120	215	142	252	273	187	389	359	225	215
Rutland	107	255	195	176	200	232	177	212	174	158	115	94	144	210	84	106	208	131	140	50	69		122	142	132	73	156	202	104	306	382	247	260
St. Johnsbury	253	327	285	217	254	274	249	271	243	217	174	154	203	218	206	228	267	191	199	109	78	122		38	137	132	174	194	67	311	277	143	133
N. H.																																	
Bretton Woods	259	348	301	236	273	276	269	246	222	177	157	173	151	186	201	222	227	210	201	129	120	142	38		100	134	137	115	50	274	186	98	95
Concord	191	272	237	169	206	167	269	173	145	77	80	97	51	81	133	154	127	134	101	82	215	132	137	100		59	37	57	49	174	250	149	115
Keene	130	225	182	114	162	142	146	139	112	85	42	39	71	106	75	97	135	87	67	23	142	73	132	134	59		67	116	108	233	309	208	174
Nashua	169	245	201	133	170	121	233	110	86	41	25	76	12	47	112	133	91	107	49	90	252	156	174	137	37	67		50	86	167	243	142	108
Portsmouth	240	284	240	172	209	171	204	144	120	75	91	136	62	24	162	193	125	146	95	129	273	202	194	115	57	116	50		106	117	193	92	58
Plymouth	211	321	354	276	323	225	308	222	194	128	129	147	100	130	183	205	178	184	150	103	187	104	67	50	49	108	86	106		223	236	198	164
ME.																																	
Augusta	357	425	357	289	326	288	321	276	248	203	192	223	179	141	259	309	253	263	217	256	389	306	311	274	174	233	167	117	223		76	30	59
Bangor	442	512	442	374	411	373	406	352	334	279	268	337	255	217	373	394	329	348	293	332	359	382	277	186	250	309	243	193	236	76		106	144
Lewiston	332	400	334	264	301	263	296	247	223	178	183	227	154	116	263	284	228	238	187	248	225	247	143	98	149	208	142	92	198	30	106		34
Portland	298	366	298	230	267	229	262	213	189	144	149	193	120	82	229	250	194	204	153	214	215	260	133	95	115	174	108	58	164	59	144	34	

ROAD MILEAGE TABLE

To find the road mileage between Boston and Worcester:

Locate Worcester in the side vertical column of places. Thence run to the right through numbers on the same line until you are UNDER the word Boston (placed in the top horizontal column). This is ten numbers over; this intersection shows 44, which is the road mileage between the two places.

To find the road mileage between Springfield and Bretton Woods:

Locate Springfield on the side vertical column. Thence run to the right until UNDER Bretton Woods (placed at the top horizontal column), which is 24 numbers to the right from Springfield. The intersection shows 210, which is the road mileage.

NOTE: Obviously, distances may be computed by different routes, therefore with different figures as results. We have used the best roads between places, neither short cuts over roads of dubious character, nor roundabout roads, to favor some particular Hotel.

THE

Rexall

DRUG STORE IS THE MOST CONVENIENT, MOST RELIABLE PLACE IN EVERY TOWN FOR THE MOTORIST TO SECURE INFORMATION



MAXIMUM TRADE MARK

RED "EXTRA TOUGH" INNER TUBES SOLD AT ALL

Rexall

DRUG STORES

THESE STORES ARE WAITING TO SERVE YOU

EACH Rexall DRUG STORE IS A STATION FOR

MAXIMUM TRADE MARK RED "EXTRA TOUGH" INNER TUBES

WHICH ARE BUILT FROM Real Rubber VULCANIZED WITH CRIMSON ANTIMONY.

YOU CAN ACTUALLY "FEEL THE LIFE" IN THEM.

TRIAL IS PROOF OF SUPERIORITY

BUY A SPARE MAXIMUM TRADE MARK RED "EXTRA TOUGH" INNER TUBE AT THE NEXT Rexall DRUG STORE

EXPLANATION

An intelligent use of the RED ROAD BOOK requires familiarity with the "signs," as printed below. Sectional plates run from west to east, tier over tier, starting with New York City. The figures outside the corners of each plate give the numbers of contiguous plates.

Street maps of all principal cities and larger towns are constructed with the viewpoint of simplicity and directness. Side and unimportant streets are eliminated. The main and named streets only, are shown. If a trolley runs on a street, the combination is given in accordance with the sign table below. Adjacent or abutting the main streets thus shown, are located fixed buildings and conspicuous landmarks, which will enable the autoist to check up the correctness of his travel through the city.

The RED ROAD BOOK is compiled from United States Government Surveys, official local surveys, and, also, from original sources. We render our hearty thanks for all assistance given the publishers of the RED ROAD BOOK, by city engineers and others who have contributed their advice and local information in the make-up of the various parts of the RED ROAD BOOK.

THE BULLARD COMPANY, Boston, Mass.

How to identify a road which runs from one plate over to another

On each plate border are letters (top and bottom) and numbers (at the sides). These designate main roads which run over onto the adjacent plate.

On the adjacent plate a similar number or letter is shown so as to identify (by like letter or like numeral) the continuation of the original road.

The position of adjacent, surrounding plates is shown on the Key map of each section of maps. For illustration, see Key map for the New England plates on page 82, to see the position and NUMBER of surrounding plates. With this examination, the significance of the NUMBERS IN THE CORNER OF EACH of the large plates will be realized.

Good Auto Roads ▬▬▬ *Second Grade Roads* ═══

Wilderness Trails (Maine) = = = *Railroads* + + +

Streets entering a city are printed thereon.

The predominating color of the road markers (usually on Poles) are abbreviated on the maps as follows:
R for RED. B for Blue. Y for Yellow. G for Green.
Br for Brown. Bk for Black. O for Orange. Gr for Gray.

Index Map of the large Sectional Maps

For sectional plates of NEW ENGLAND AND CANADA . . . . . page 82
For sectional plates of White Mountains . . . . . page 117
For sectional plates of Cape Cod . . . . . page 82
For sectional plates of New York, Pennsylvania and New Jersey . . . . . page 130
For sectional plates of Maryland, Delaware and Virginia . . . . . page 154
For index to CITY MAPS . . . . . page 252

Plate 1—New York—Southwestern Conn. Section

PUBLIC LIBRARY

Hotel Belmont, New York City—see page 172

Plate 2—New Haven–New London, Conn. Section

Plate 3—Southern Rhode Island Section

TABITHA INN

FAIRHAVEN, MASS.

Just across the River from New Bedford

For people of Refined Taste

Suits the Most Fastidious

Best Place to Stay while Touring Cape Cod

CLAUDE J. BEUCHOTTE
Proprietor

Plate 4—Berkshire—Poughkeepsie Section

Stop at The Nelson House when in Poughkeepsie

Plate 5—Springfield—Hartford Section

Plate 6—Boston—Worcester Section

NEW OCEAN HOUSE, SWAMPSCOTT, MASS.

ESTABLISHED 1847

R. H. Stearns Co.

RETAIL

Dry Goods.

Tremont St. and

Temple Place

When New York bound, stop at Hotel Belmont—page 172

Longfellow's Wayside Inn on this plate

Plate 7—Cape Cod Section

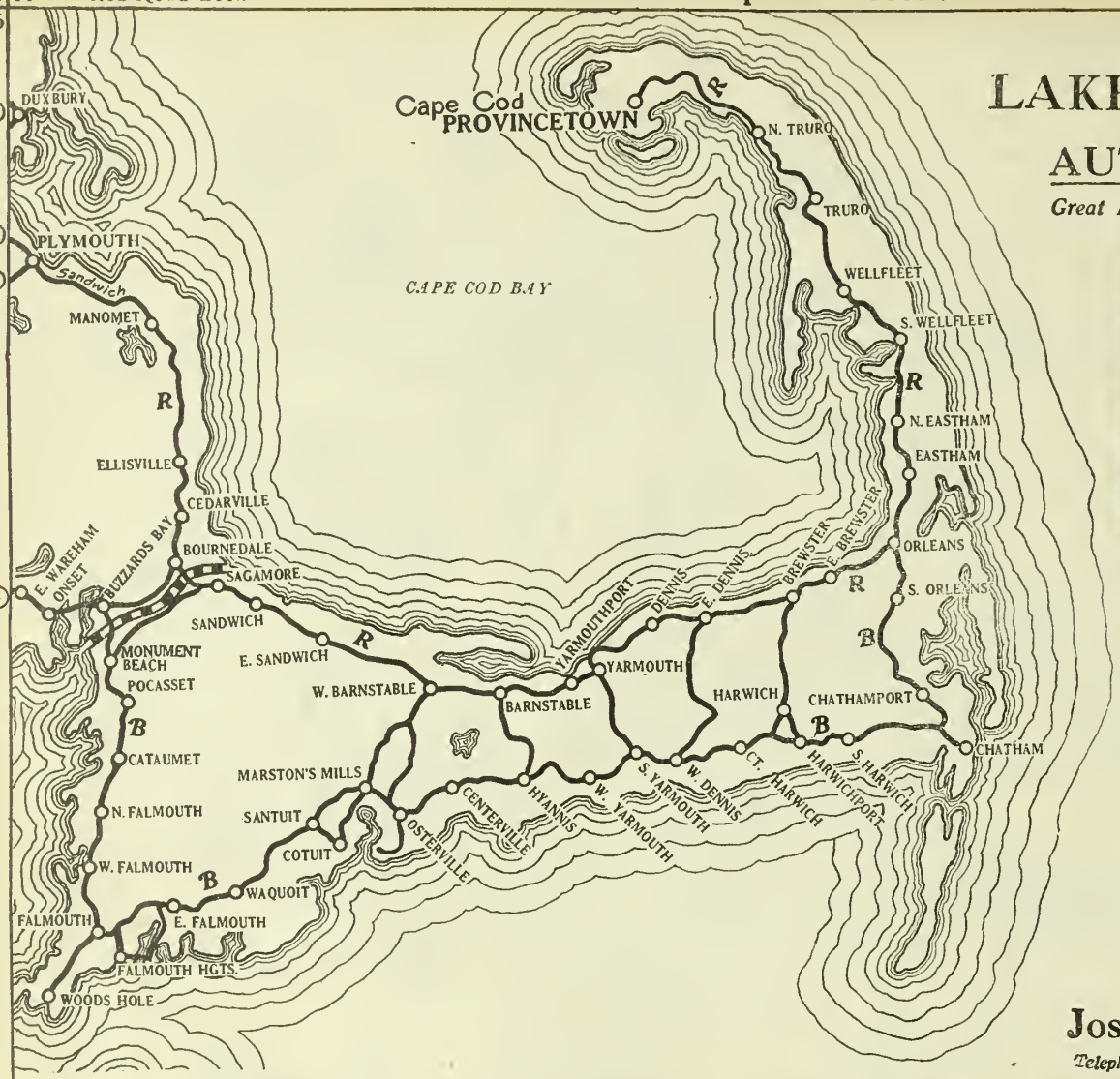

LAKE VIEW HOUSE

AUTOMOBILE INN

Great Herring Lake, Bournedale, Mass.

Chicken and Lobster Dinners

Excellent Boating Fishing and Bathing Accommodations

Automobile and Camping Parties Accommodated

Music and Dancing
Fine Home Cooking

Joseph Greenman, Prop.

Telephone Sagamore 20 *Correspondence Solicited*

TERRACE GABLES

FALMOUTH HEIGHTS, MASSACHUSETTS

Delightfully situated on a high bluff at Falmouth Heights. Everything about the hotel reflects cleanliness and good cheer, and you will enjoy the pleasant associations and homelike comforts. Plenty of amusement awaits you including tennis, baseball, nine-hole golf course, fishing and boating.

The bathing is unsurpassed, the water, tempered by the Gulf Stream, enables one to stay in for hours without becoming chilled.

RATES: Transient—From $3.50 upwards per day. Weekly—Single rooms $16 to $28 per week. Double rooms $35 to $60.
Special Rates for Season Guests

WEBSTER L. DRAPER, Prop.



The Breakwater

WOODS HOLE, MASS.

(Township of Falmouth)

DO YOU LIKE EXTREME QUIET? IT IS HERE.
" " " GOOD FISHING? IT IS HERE.
" " " BATHING? IT IS HERE.

Water on THREE sides; Comfort on ALL sides

Stop at ADAMS' PHARMACY, Sagamore and Provincetown, Mass.

Plate 8—Saratoga, N. Y. Section

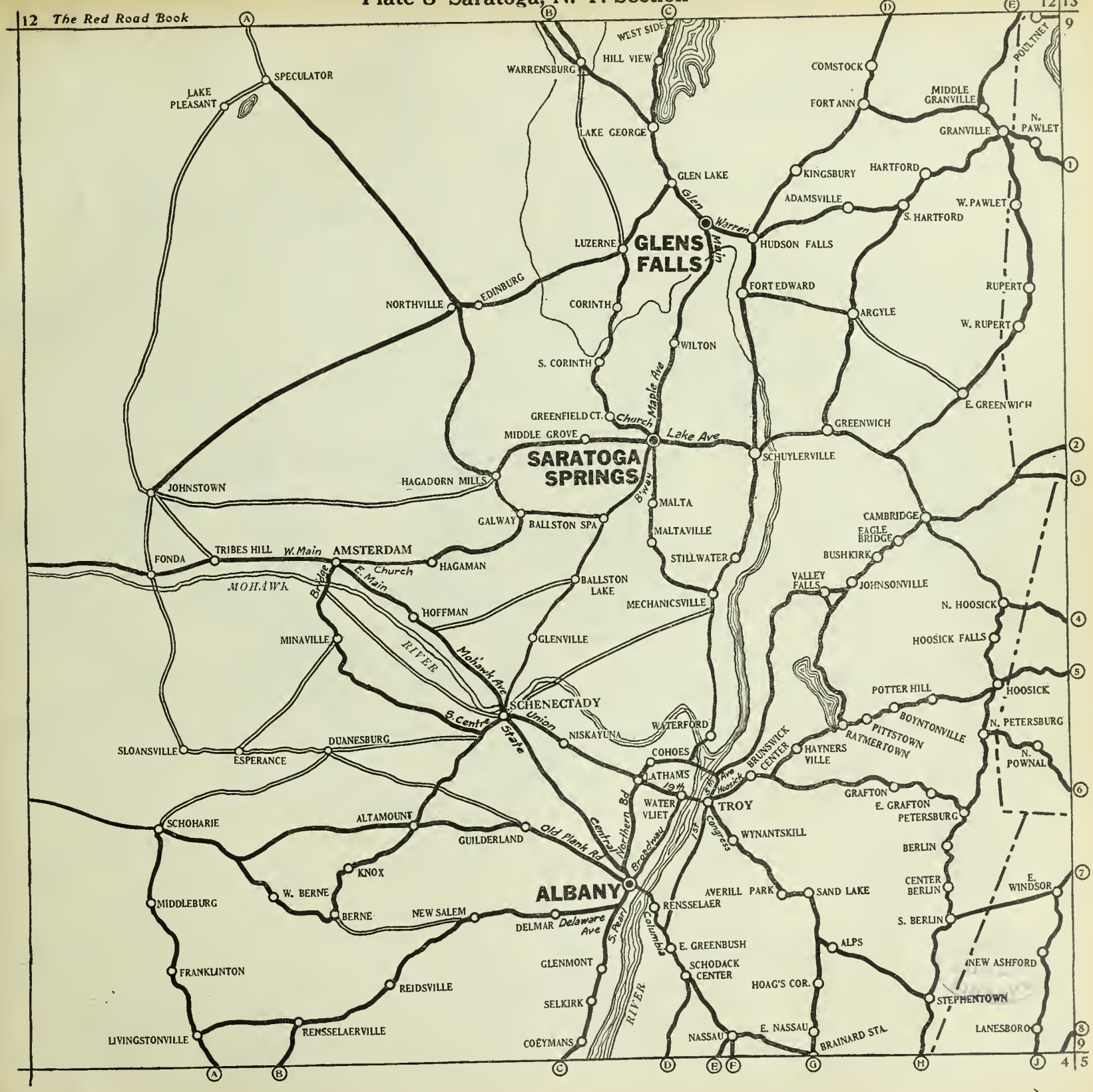

Plate 9—Bellows Falls, Vt. Section

The Northfield Hotel, see page 251

A place and a hotel very much "worth while"

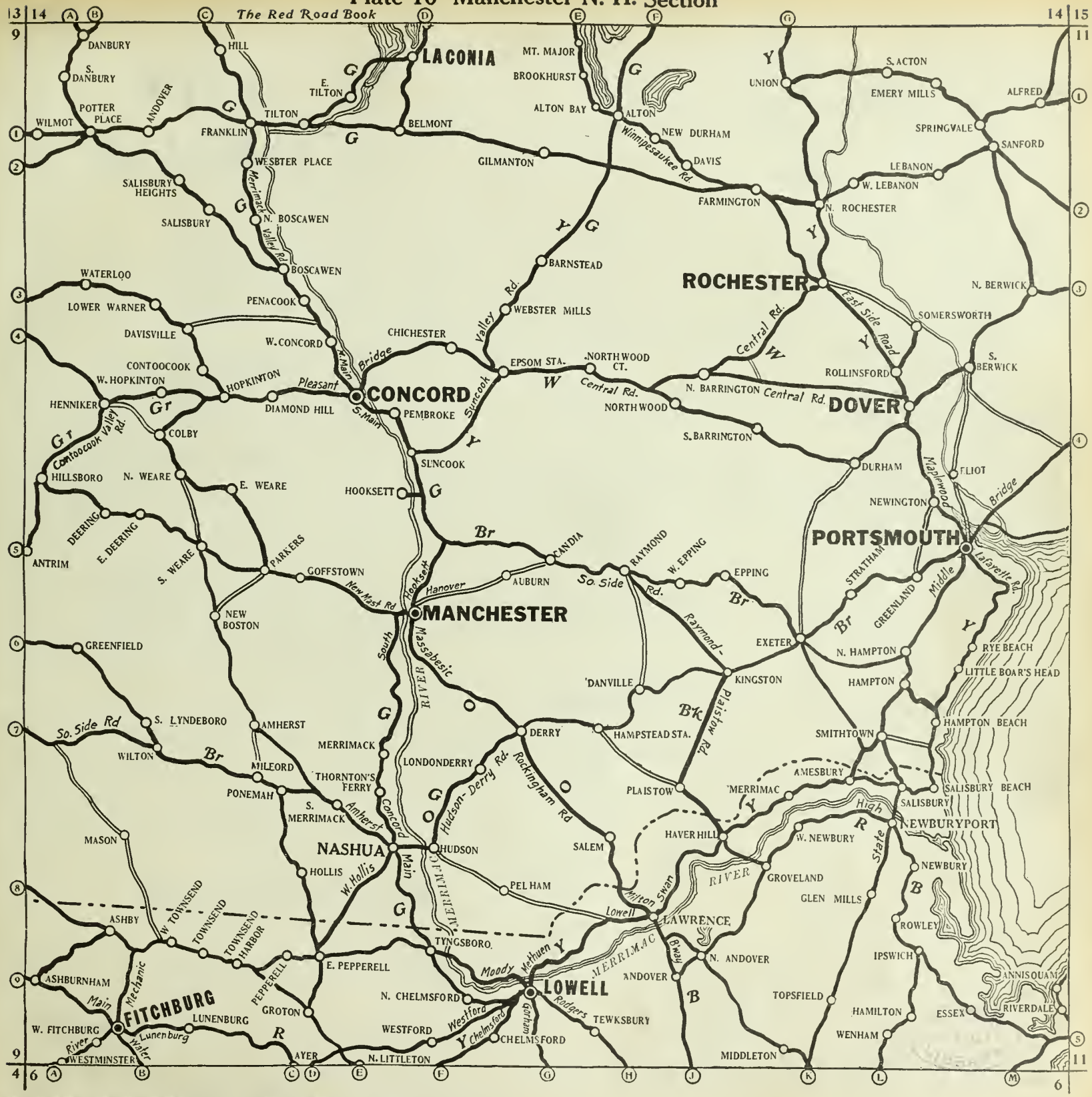

Since the days of Radisson's sailings from Boston Town to the hunting grounds in the far north, Canada's fur trade has progressed steadily to a foremost place in the world's trade. Eighty years ago, Holt, Renfrew & Co., Ltd., at Montreal, Quebec, Toronto and Winnipeg commenced business. Today they are leaders in the fur business of Canada. They are retail merchants of world-renown.

Plate 11—Biddeford, Maine Section (Note tip of Cape Ann, Mass.)

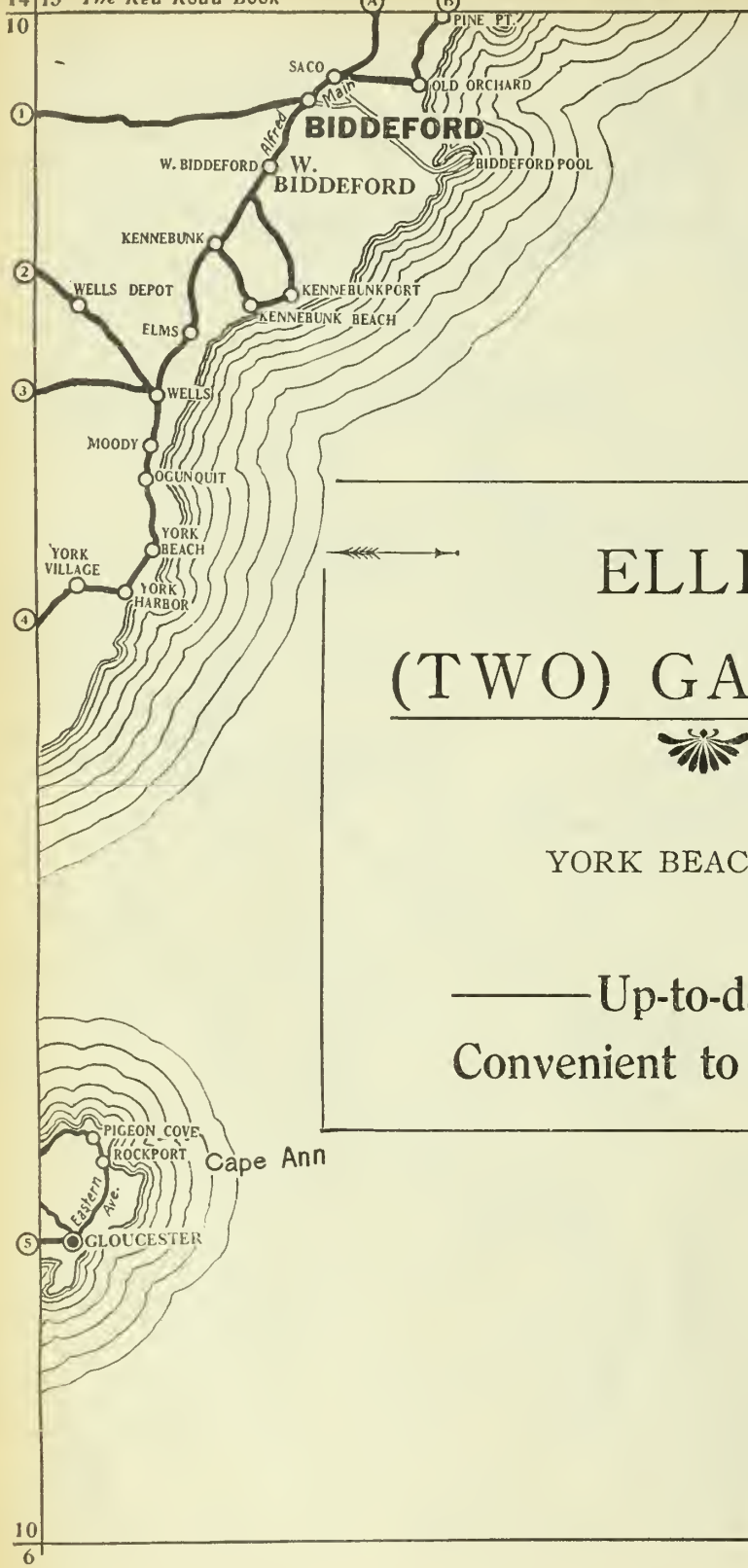

ELLIS' (TWO) GARAGES

YORK BEACH, ME.

Up-to-date

Convenient to all Hotels

CITY GARAGE

BIDDEFORD
MAINE

Washington Street

O. F. MORRIS, Prop.

Rates on Application **Catering to Automobile Parties**

THE WAYSIDE INN

CARL E. COLOMY, Prop.

SOUTH POLAND, MAINE

Within eight minutes walk of the Famous Poland Spring House **Garage Connected**

Plate 12– Adirondack Section

Plate 13—Central Vermont Section

IN EVERY TOWN THE Rexall DRUG STORE IS THE PLACE FOR INFORMATION. (See page 84)

Plate 14—White Mountain Section—N. H.

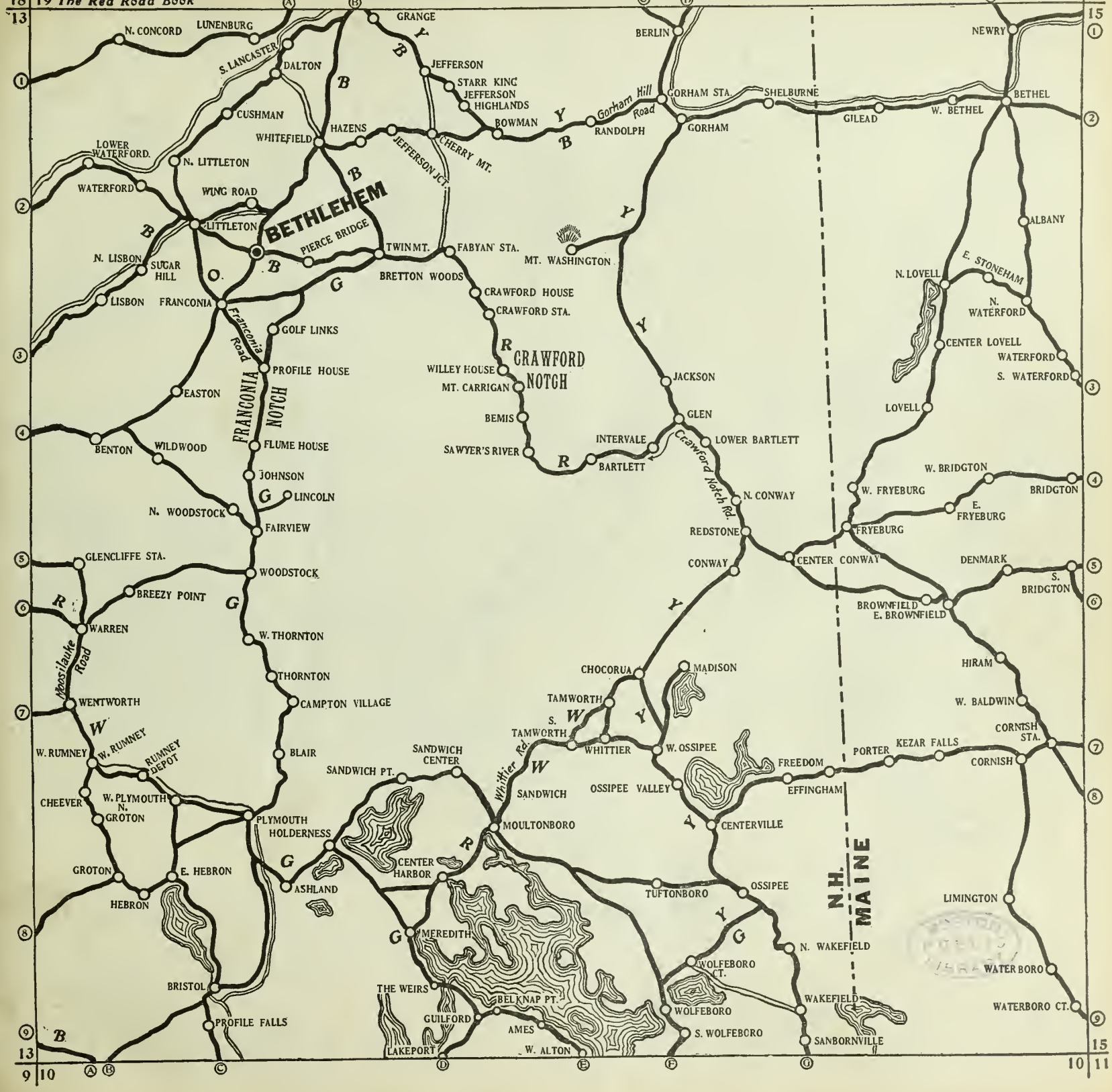

Plate 15—Lewiston, Maine Section

New Meadows Inn
FAMOUS FOR ITS
Shore Dinners
Between Bath and Brunswick

IN EVERY TOWN THE Rexall DRUG STORE IS THE PLACE FOR INFORMATION (See Page 84)

Franklin Motor Car Co.—see opposite page

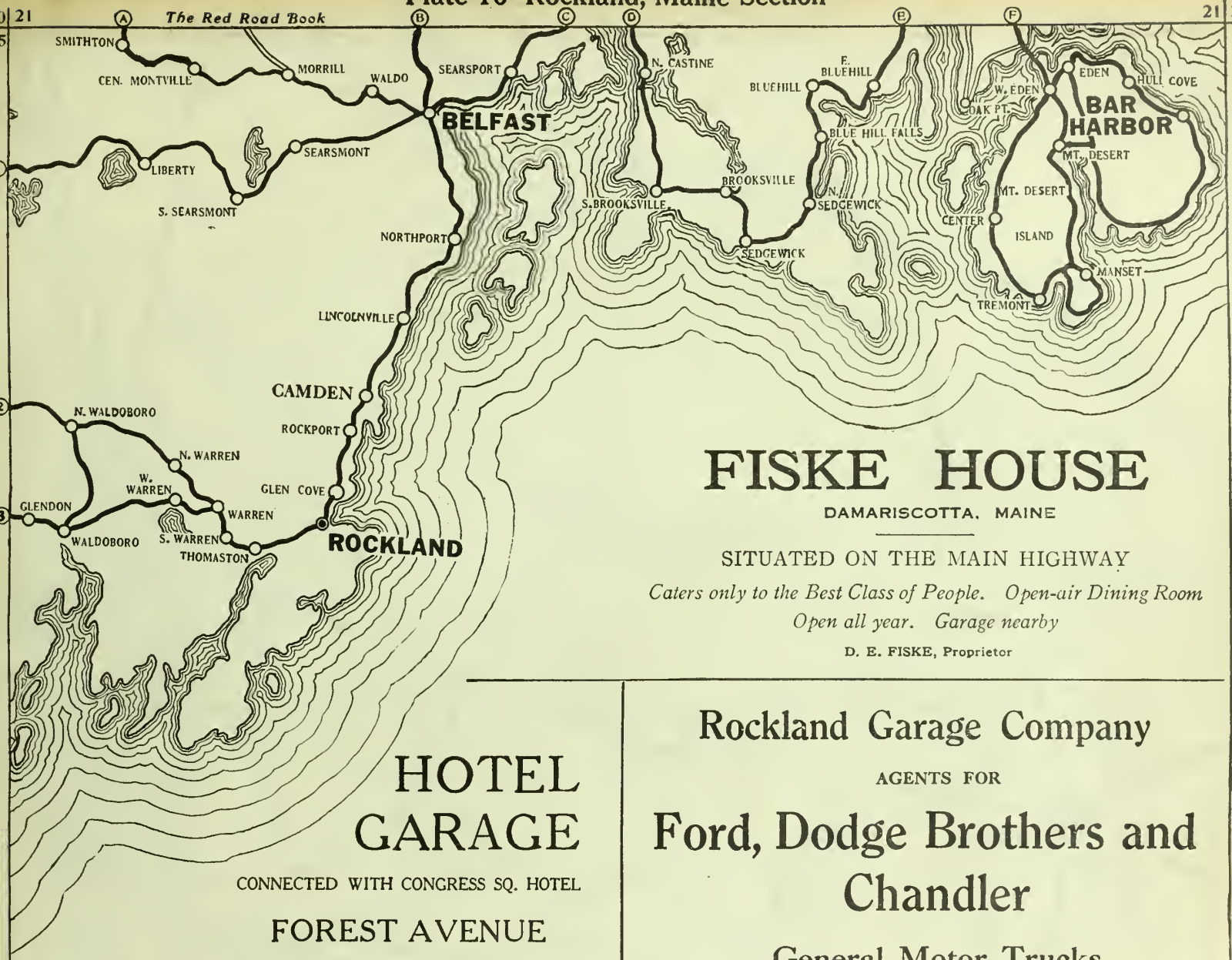

FISKE HOUSE

DAMARISCOTTA, MAINE

SITUATED ON THE MAIN HIGHWAY

Caters only to the Best Class of People. Open-air Dining Room

Open all year. Garage nearby

D. E. FISKE, Proprietor

HOTEL GARAGE

CONNECTED WITH CONGRESS SQ. HOTEL

FOREST AVENUE

Franklin Motor Car Co.

PORTLAND, ME.

TELEPHONE 1120

Storage *Repairs* *Supplies*

Rockland Garage Company

AGENTS FOR

Ford, Dodge Brothers and Chandler

General Motor Trucks

STORAGE - REPAIRING - VULCANIZING

ON DIRECT SHORE ROUTE TO BAR HARBOR

Cor. Park and Union Sts., Rockland, Me.

Near M. C. R. R. Station OPEN DAY AND NIGHT

Largest Line of Parts and Accessories in Eastern Maine

Telephone Connection, 246

Wayside Inn, So. Poland, Me., on opp. page. See also page 96.

Plate 17—Plattsburg, N. Y., Section

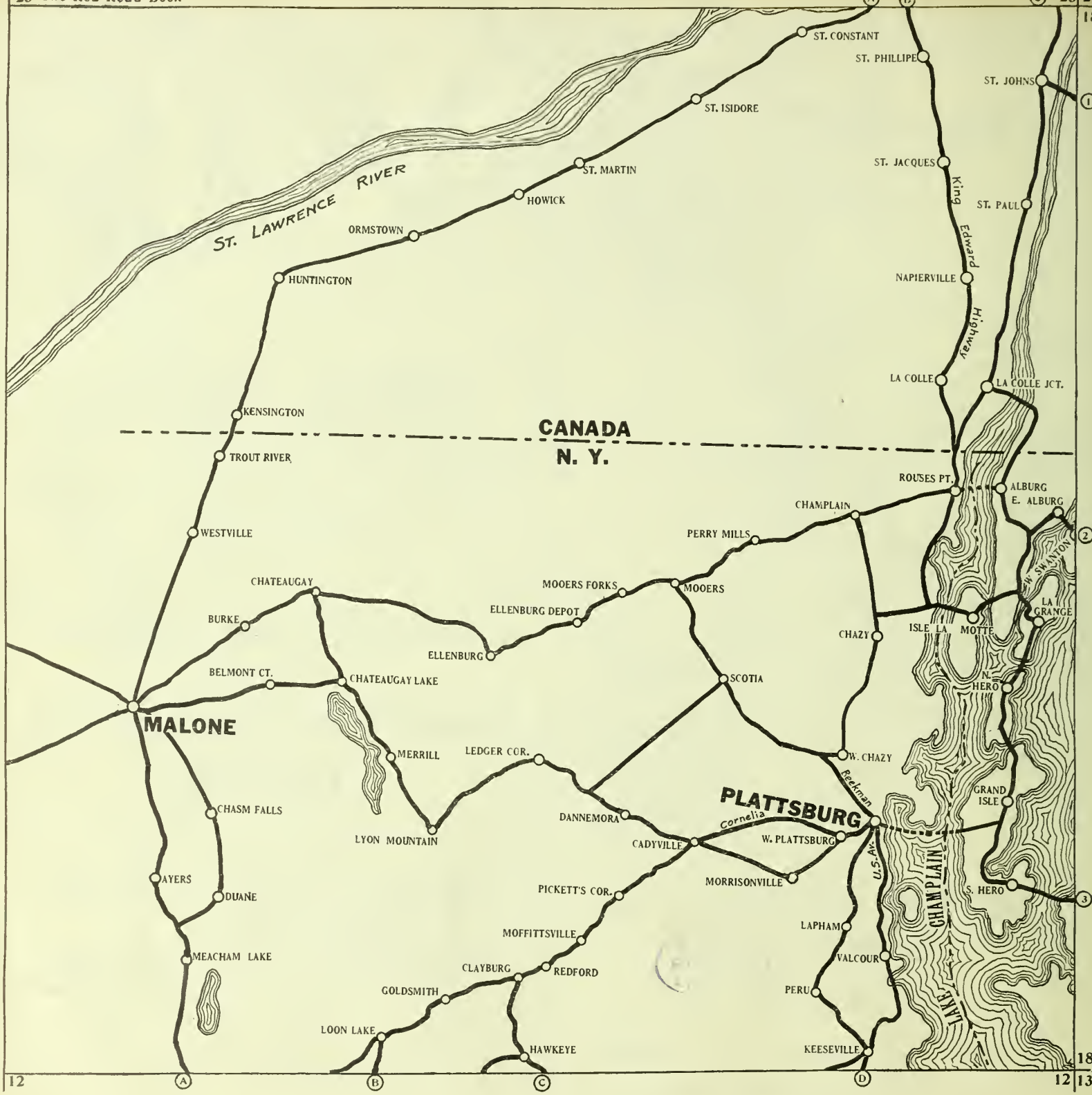

Silver Fox pelts are prized for their rare beauty. Only a connoisseur can judge one of these skins correctly. It is well for those who do not know furs to buy from a thoroughly reliable house such as Holt, Renfrew & Co., at Quebec and Montreal, Toronto and Winnipeg.

Holland House at Rouses Point—see page 228

Plate 18—St Albans—Newport, Vt. Section

One of the view places in Montreal is the establishment of Messrs. Holt, Renfrew & Co., on St. Catherine Street West. They are so well known for their famous Fur collections that travellers from all countries eagerly seek them out when reaching Montreal.

Plate 19—Northern N. H. Section

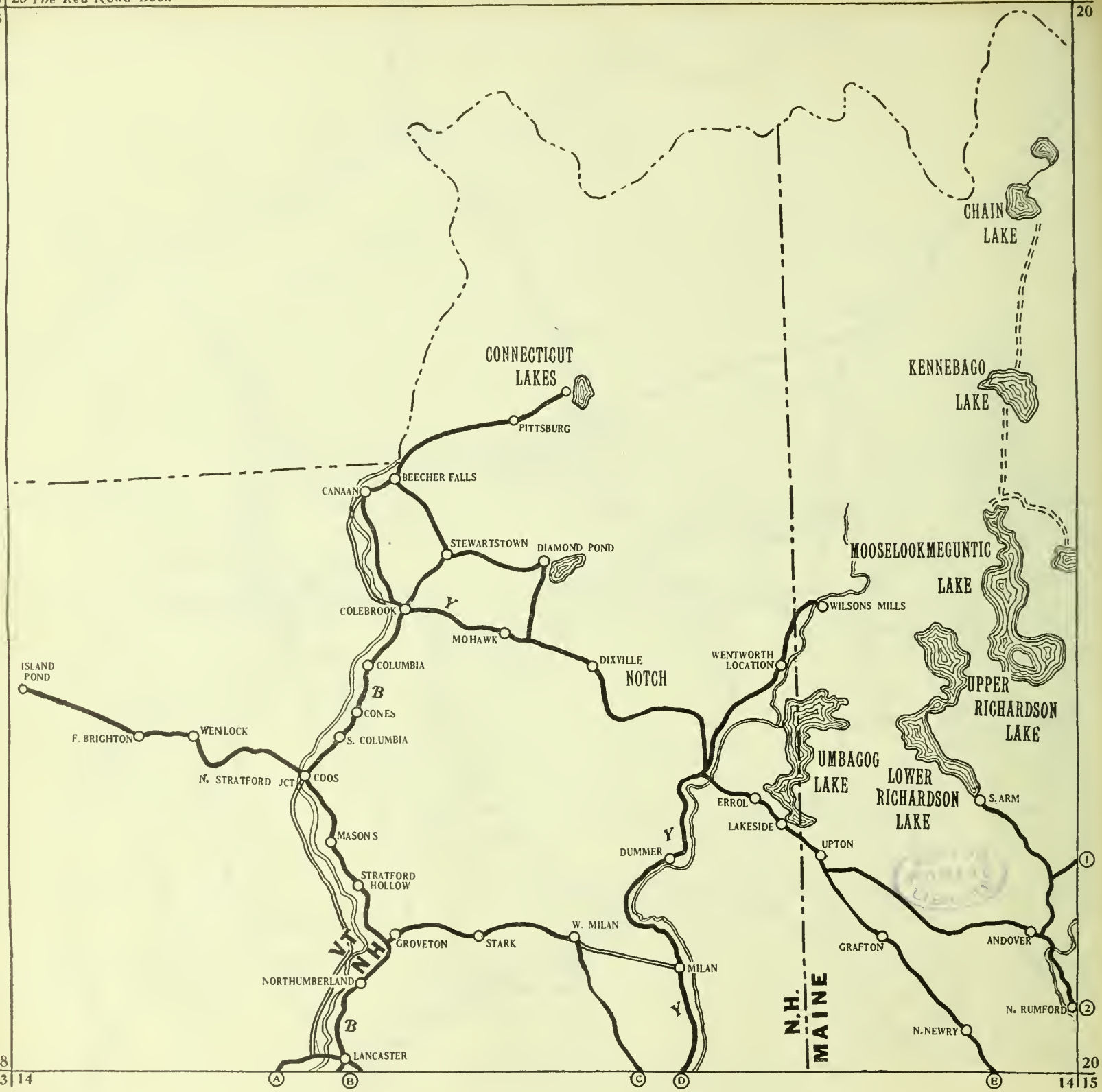

Plate 20—Farmington, Maine Section

Maximum RED "EXTRA TOUGH" INNER TUBES SOLD AT ALL Rexall DRUG STORES

(See Page 84)

Plate 21– Bangor, Maine Section

Plate 22—Machias, Maine Section

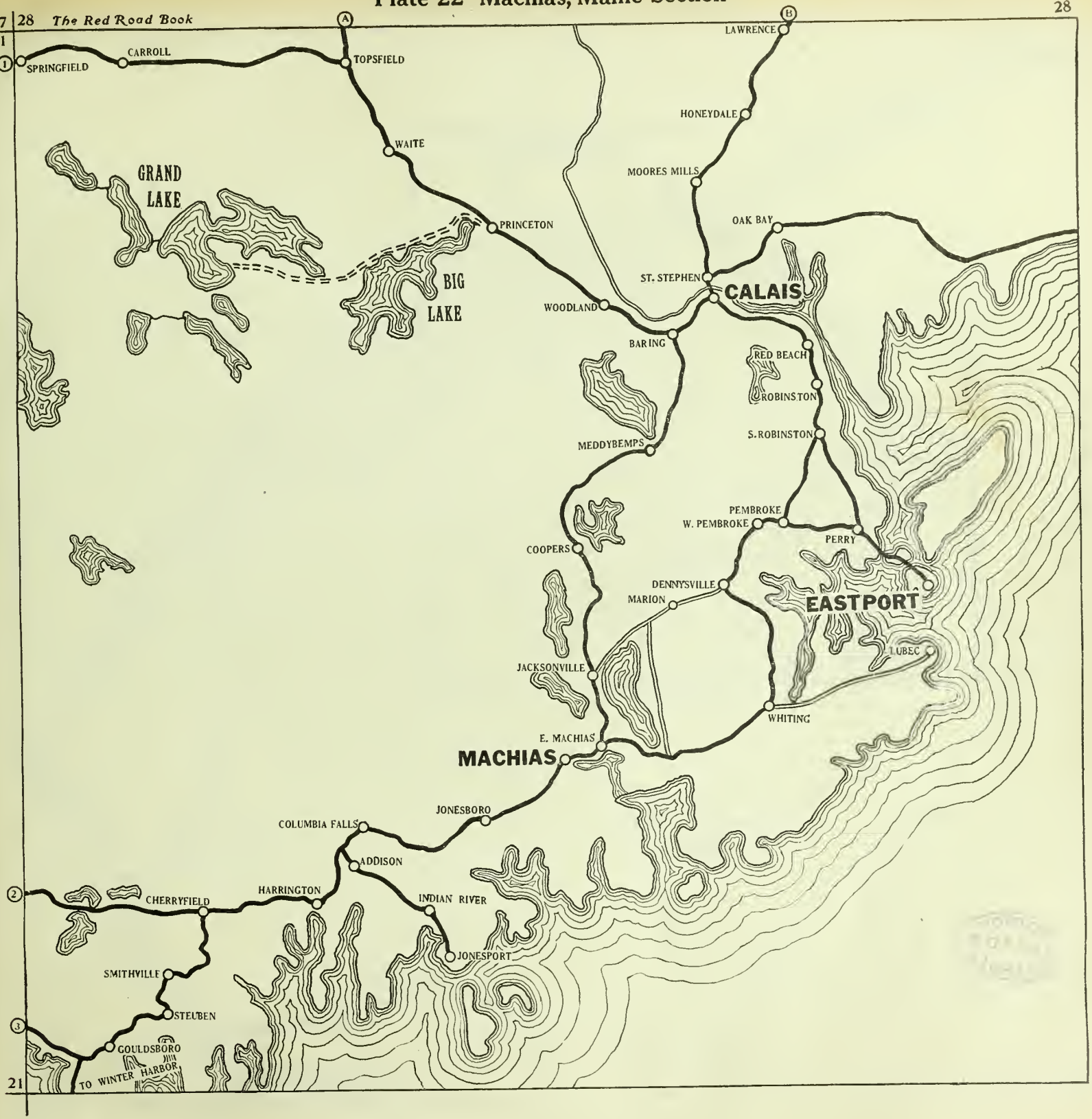

Plate 23—Montreal, P. Q. Section

STATES TO MONTREAL MAP.

The Ritz-Carlton Hotel is at Montreal

DUBLIN LIBRARY

Hotel Belmont, N. Y.—see page 172

Plate 24—Three Rivers, P. Q., Section

Plate 25—States to Quebec Section

Plate 26—Moosehead Lake, Maine Section

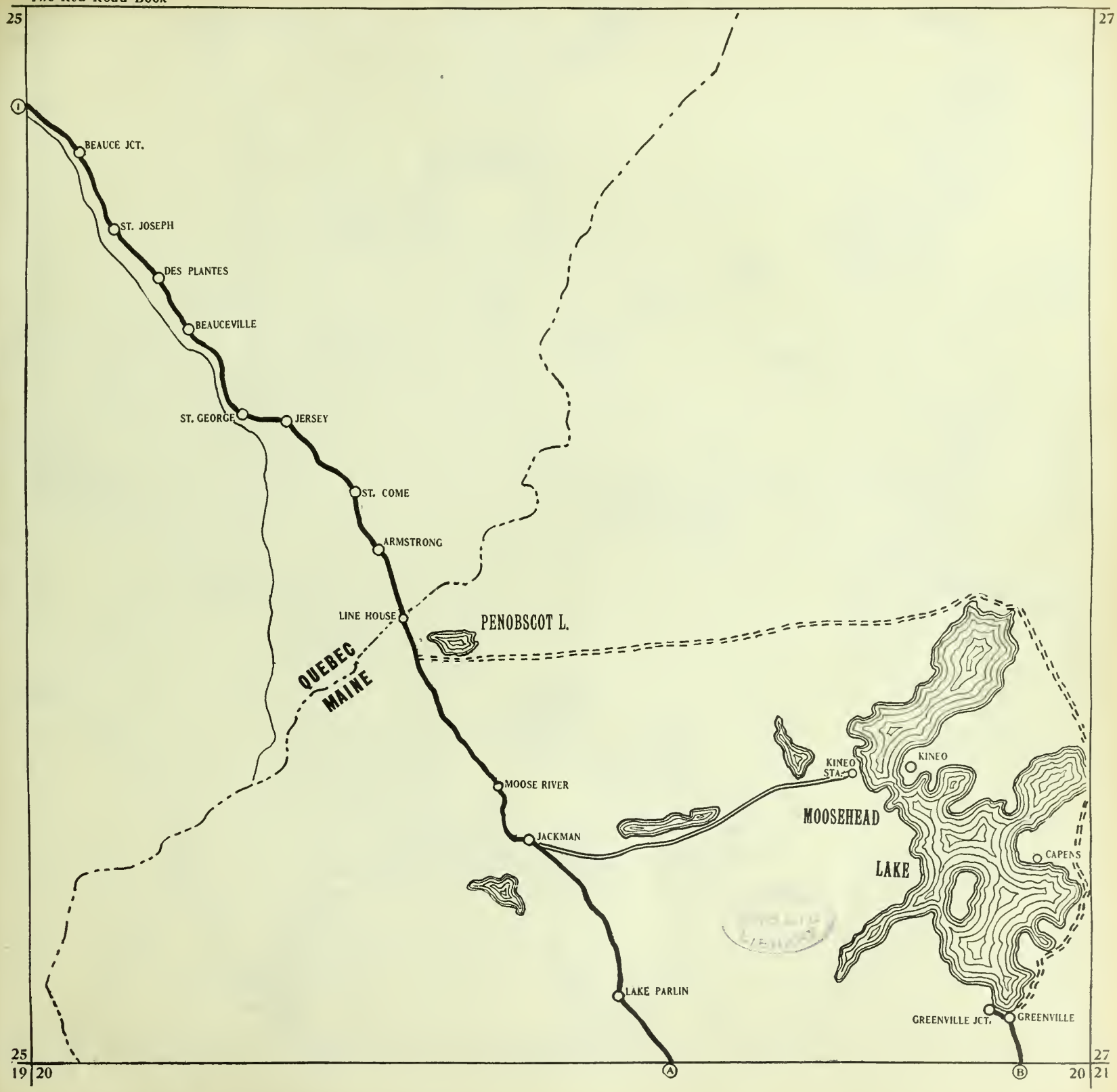

If you are interested in rare specimens of furs, you should enjoy the pleasure of looking over the collections of perfect Silver Foxes, Russian Sables, Russian Ermines, Natural Blue Foxes, Hudson's Bay Sables and others, at the store of Holt, Renfrew & Co., in Montreal. They well repay a visit.

Plate 27—Mt. Katahdin Section

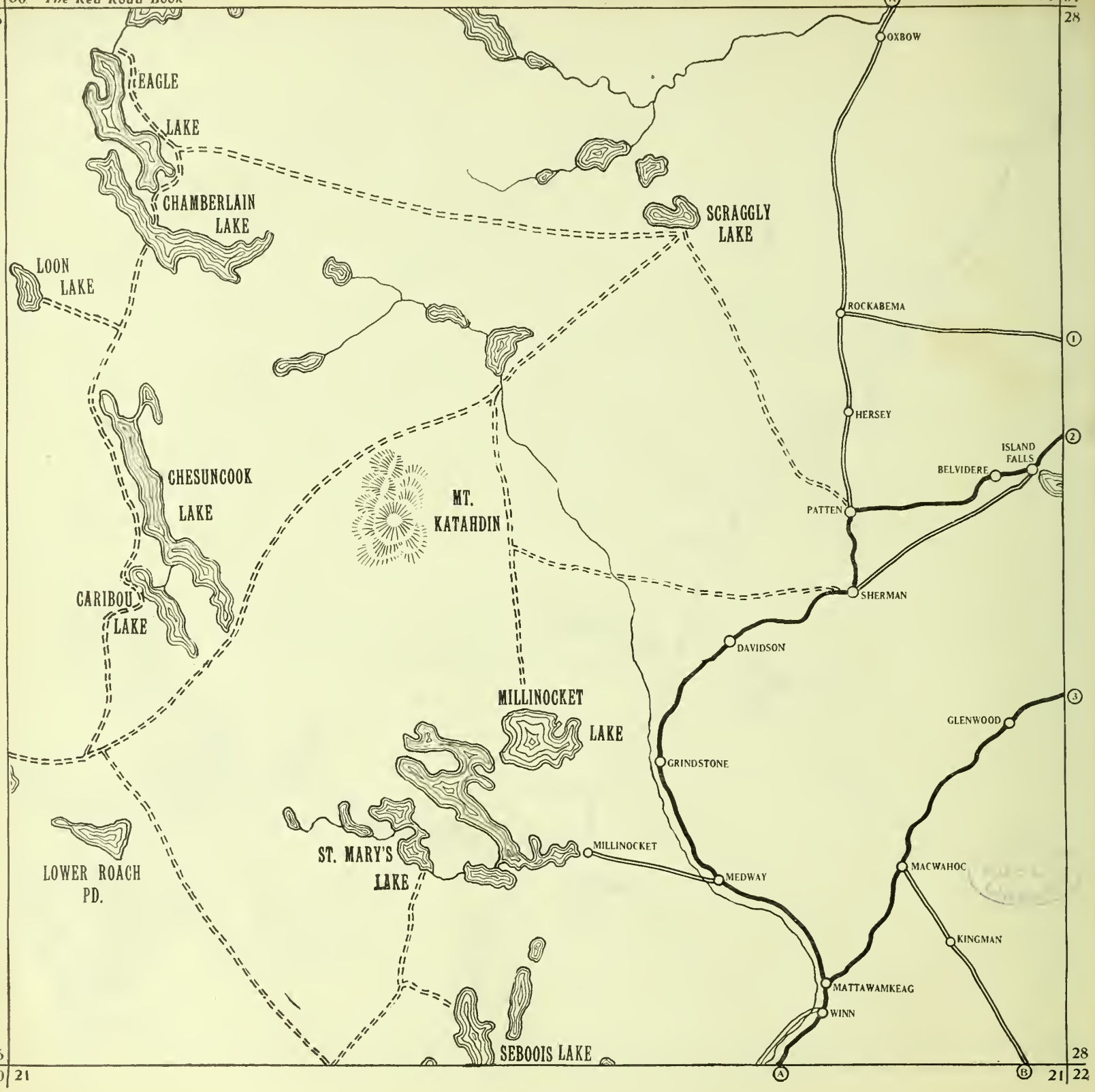

Plate 28—Houlton, Maine Section

If you expect to buy furs while in Canada, don't buy before visiting one of the Holt, Renfrew stores. They are located in Montreal, Quebec, Toronto and Winnipeg, and have an empire-wide reputation for high quality and rare furs.

The Ritz-Carlton Hotel is at Montreal

Hotel Belmont, N. Y.—see page 172

Plate 30—Northern Maine Section

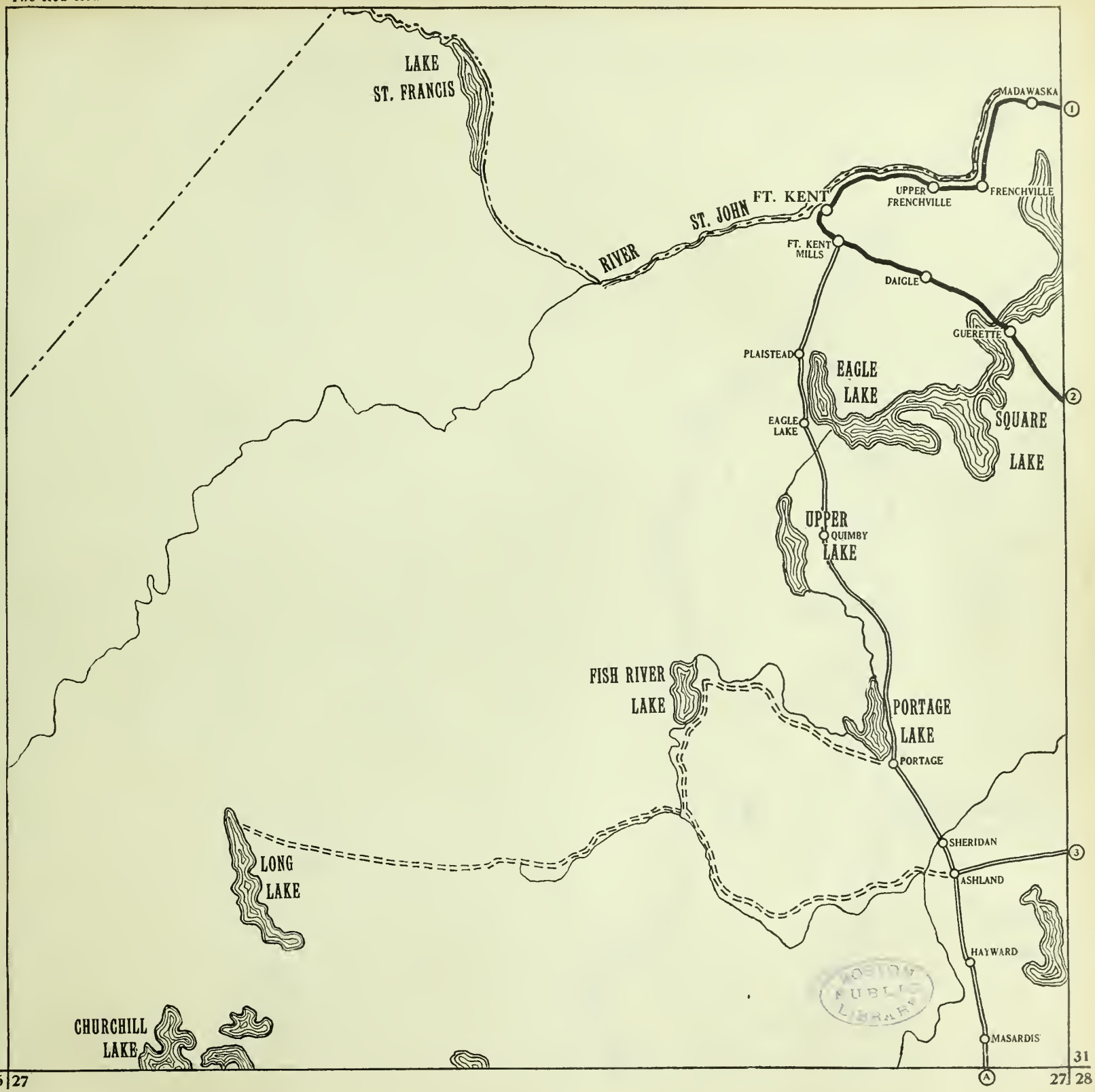

BOSTON PUBLIC LIBRARY

Plate 31—Presque Isle, Maine Section

IN EVERY TOWN THE Rexall DRUG STORE IS THE PLACE FOR INFORMATION. (See page 84)

Detailed Maps of the White Mountains Section

Tourists who are interested in the White Mountains section will find the detailed plates, which follow, of unusual interest. By means of them the mountains may be identified by name and by elevation. While all touring roads are shown, there is added a special feature,— that of the foot-trails over which to climb the peaks, as well as the Rest and Safety Camps made for public use by the Appalachian Mountain Club, and marked "C"

TOWNS AND RAILROAD STATIONS.

	Plate
Appalachia Station	37
Bartlett	43
Bemis	42
Bethlehem	38
Bethlehem Junction	38
Bowman Station	36
Boy Mountain Station	36
Bretton Woods	39
Carroll	35
Carroll Station	35
Cherry Mountain Station	36
Conway	43
Crawfords Station	39
Dalton	35
Fabyan	39
Fairview Station	41
Franconia	38
Flume House	41
Glen and Jackson Station	43
Goodrich Falls	40
Gorham	37
Gorham Station	37
Hazen Junction	35
Highland Station	36
Intervale	43
Iona	43
Jackson	40
Jackson Falls	40
Jefferson	36
Jefferson Highlands	36
Jefferson Junction	35
Jencho	43
Johnson	41
Lincoln	41
Livermore	38
Livermore Mills	42
Lower Bartlett	43
Lunenburg	35
Maplewood	38
Meadows	36
Mineral Springs	37
Mt Carrigain	39
North Woodstock	41
North Conway	43
Passaconaway	42
Profile House	38
Quebec Junction	35
Randolph	37
Randolph Hill	37
Redstone	43
Riverton	35
Sawyers River	42
South Lancaster	35
Scott	35
Shelburne	37
Starr King	36
Starr Station	35
Twin Mountain	38
Waterville	42
Whitefield	35
Whitefield Junction	35
White Mountain House	39
Wing Road Station	35
Woodstock	41
Zealand	38

RIVERS AND PONDS.

	Plate
Ammonoosuc River	38
Androscoggin River	37
Bemis Brook	39
Bog Pond	41
Branch of Peabody River	37
Burn's Pond	35
Carrigain Brook	42
Carroll River	35
Cherry Mountain Brook	35
Cherry Pond	36
Conway Lake	43
Eastman's Brook	41
East Branch of Pemigewasset River	41
East Branch of Saco River	40
Echo Lake	38
Elbow Pond	41
Ellis River	40
Flume Pool	41
Glen Ellis Falls	40
Hale's Pond	35
Hancock-Branch River	41
Hazelton Brook	41
Ice Gulch	37
Israel's River	36
John's River	35
Jackson Falls	40
Kinsman Pond	41
Lafayette Brook	38
Little River	38
Martin Meadow Pond	35
Moosilauke Brook	41
Moose River	36, 37
Mountain Pond	40
Moran Lake	38
Nancy Brook	42
Peabody River	37
Pemigewasset River	41
Pond of Safety	36
Red Rock Brook	38
Rocky Branch River	40
Saco River	39, 43
Sawyer Pond	42
Sawyer River	42
Swift River	42, 43
The Flume	41
Upper Ammonoosuc	36
Welsh Brook	38
Whiteface Brook	42
Whitton Pond	43
Wild Cat River	40
Willey Pond	39

MOUNTAINS.

	Plate
Adams	37
Agassiz	38
Albany, Intervale	42
Anderson	42
Attitash	43
Avalon	39
Bald	38
Bald Cap Peak	37
Barron	41
Bartlett	43
Bartlett Haystack	42
Bear	42
Beech Hill	38
Bemis	39
Big Coolidge	41
Birch Hill	42
Black	41
Blackcap	43
Bond	38
Boott Spur	39
Bowman	39
Boy	36
Bray's Hill	35
Cannon	38
Carrigain	42
Carter Dome	40
Carter's Notch	40
Cathedral Ledge	43
Cave	43
Cherry	36
Chocorua	43
Clay	39
Cleveland	38
Clinton	39
Crawford	39
Crawford Notch	42
Crescent	37
Crow's Nest	37
Dalton	35
Dartmouth	36
Dartmouth Range	36
Deception	36
Doublehead	40
Eagle	40
Eagle Cliff	38
Eastman	40
Echo	39
Field	39
Flume	41
Franconia Notch	41
Franklin	39
Garfield	38
Guyot	38
George's Cliff	41
Gladness	41
Grand View	41
Green	41
Green's Cliff	42
Hale	39
Hancock	42
Hart's Ledge	42
Hayes	37
Hedge Hog Ledge	43
Hitchcock	41
Hix	41
Hope	42
Humphrey's Ledge	43
Huntington	42
Hurricane	43
Imp	37
Iron	40
Isolation	39
Jackson	38 39
Jefferson	36
Jefferson Notch	36
Kancamagus	42
Kearsarge	43
Kimball Hill	35
Kinsman	38
Lafayette	38
Langdon	43
Liberty	41
Lincoln	38
Little Coolidge	41
Little Haystack	38
Little River	38
Little Wildcat	40
Lookout Ledge	36
Loon Pond	41
Lowell	42
Madison	37
Maple	40
Middle	43
Middle Moriah	37
Mitten	36
Monroe	39
Montalban Ridge	39
Moriah	37
Nancy	39
North Bald Face	40
North Carter	37
North Moat	43
North Peak	41
North Twin	38
Osceola	41
Owl Cliff	42
Parker	39
Paugus	42
Peaked	43
Pemigwasset	41
Perkins Notch	40
Pickering	43
Pine	37
Pine Hill	43
Pine Peak	36
Pleasant	39
Pliny	36
Potash	42
Prospect Hill	35
Randolph	36
Rattlesnake	43
Red Ridge Summit	43
Resolution	39
Rocky Branch Ridge	40
Rosebrook	39
Round	36
Russell	41
Sable	40
Sam Adams	36
Scar Ridge	41
Shelburne	37
Sleeping Giant	35
South Baldface	40
South Carter	37
South Moat	43
South Peak	41
South Twin	38
Spruce	40
Spruce Hill	43
Stairs	39
Stanton	43
Starr King	36
Surprise	37
Table	43
Tecumseh	41
The Nubble	38
The Three Sugar Loaves	38
Thorn	40
Tin	40
Tom	39
Tremont	42
Tripyramid	42
Tuckerman Ravine	40
Vose's Spur	42
Washington	39
Watch Hill	41
Waumbeck	36
Webster	39
West Moat	43
Whaleback	41
White Horse	43
White Horse Ledge	43
White Ledge	43
Wildcat	40
Willard	39
Willey	39
Zealand Notch	39

WHITEFIELD 35 SECTION	JEFFERSON 36 SECTION	GORHAM 37 SECTION
PROFILE 38 SECTION	CRAWFORD 39 SECTION	JACKSON 40 SECTION
WOODSTOCK 41 SECTION	PASSACONAWAY 42 SECTION	CONWAY 43 SECTION

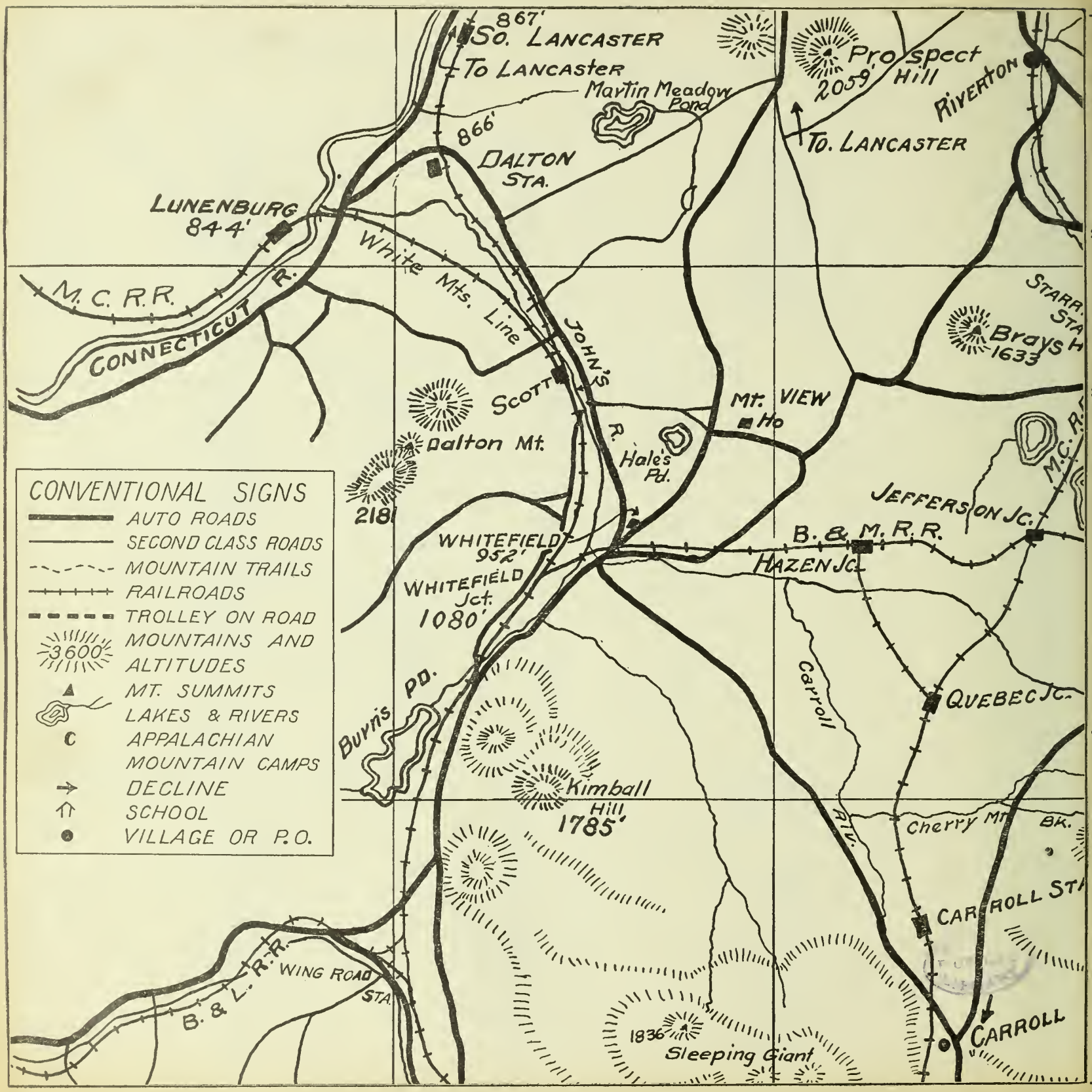
867'
So. Lancaster
To Lancaster
Martin Meadow Pond
866'
Dalton Sta.
Prospect Hill
2059'
Riverton
To. Lancaster
Lunenburg
844'
White Mts. Line
M. C. R.R.
Connecticut R.
John's R.
Starr. Sta
Brays H
1633
Scott
Mt. View Ho
Dalton Mt.
Hale's Pd.
M.C.R.
Jefferson Jc.
2181
Whitefield
952'
B. & M. R.R.
Hazen Jc.
Whitefield Jct.
1080'
Carroll
Burns Pd.
Quebec Jc.
Kimball Hill
1785'
Cherry Mt.
Bk.
Ry.
Carroll Sta
B. & L. R.R.
Wing Road Sta.
1836
Sleeping Giant
Carroll
CONVENTIONAL SIGNS
AUTO ROADS
SECOND CLASS ROADS
MOUNTAIN TRAILS
RAILROADS
TROLLEY ON ROAD
3600' MOUNTAINS AND ALTITUDES
MT. SUMMITS
LAKES & RIVERS
C APPALACHIAN MOUNTAIN CAMPS
DECLINE
SCHOOL
VILLAGE OR P.O.
A
B
C
1
2
3
4

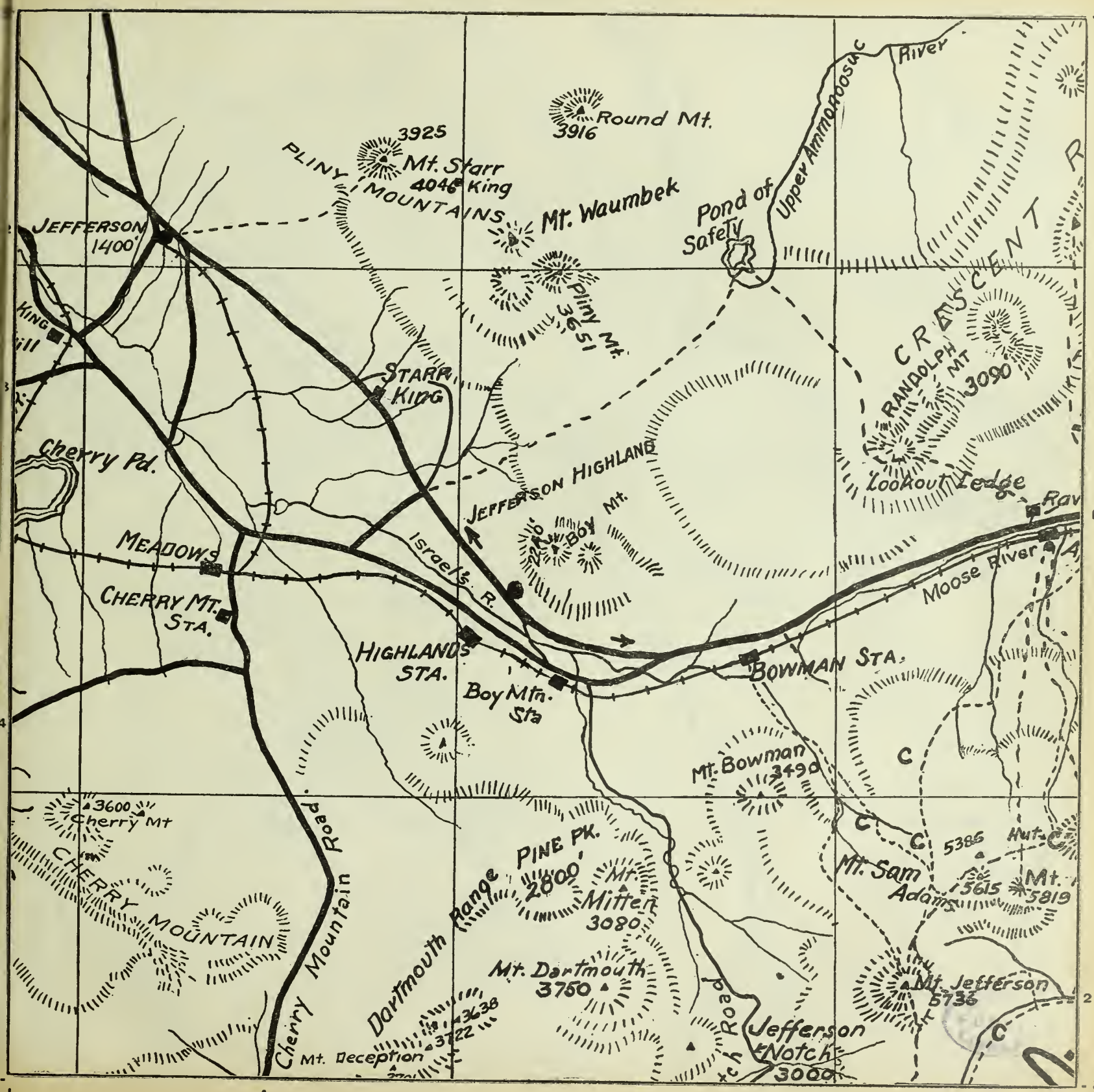
37
Round Mt.
3916
3925
Mt. Starr
4046 King
PLINY MOUNTAINS
Mt. Waumbek
Pond of Safety
Upper Ammonoosuc
River
JEFFERSON
1400
Pliny Mt.
3651
CRESCENT
RANDOLPH MT
3090
STARR KING
Cherry Pd.
JEFFERSON HIGHLANDS
Lookout Ledge
Boy Mt.
MEADOWS
Israels R.
Moose River
CHERRY MT. STA.
HIGHLANDS STA.
Boy Mtn. Sta
BOWMAN STA.
Mt. Bowman
3490
3600
Cherry Mt
CHERRY MOUNTAIN
Cherry Mountain Road
PINE PK.
2800
Mt. Mitten
3080
Dartmouth Range
Mt. Dartmouth
3760
Mt. Sam Adams
5386
5615
Mt.
5819
Hut
Mt. Jefferson
5736
Jefferson Notch
3000
Mt. Deception
3638
3722
A
B
C
39
119
39
37

Plate 37—Gorham Section

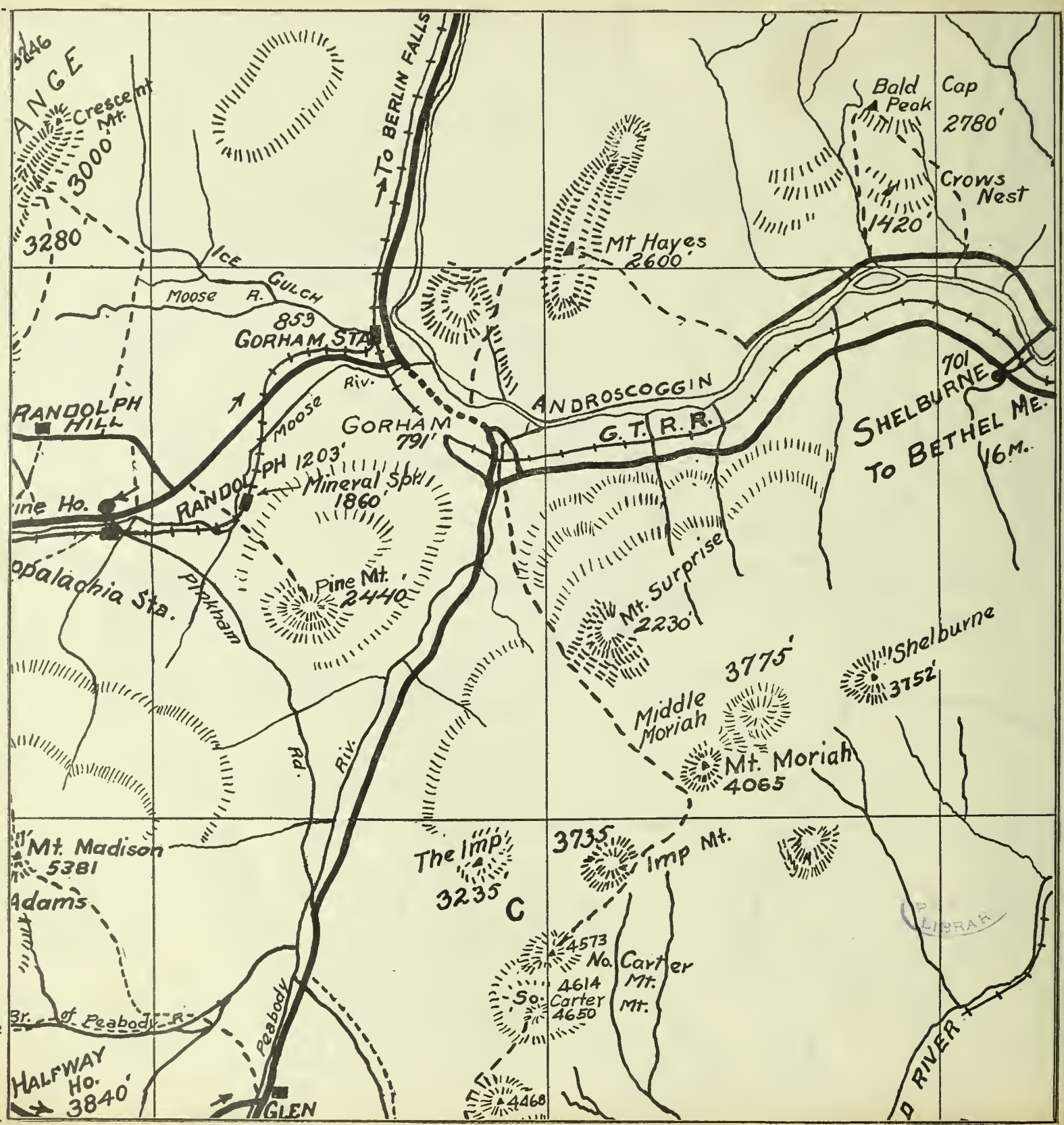

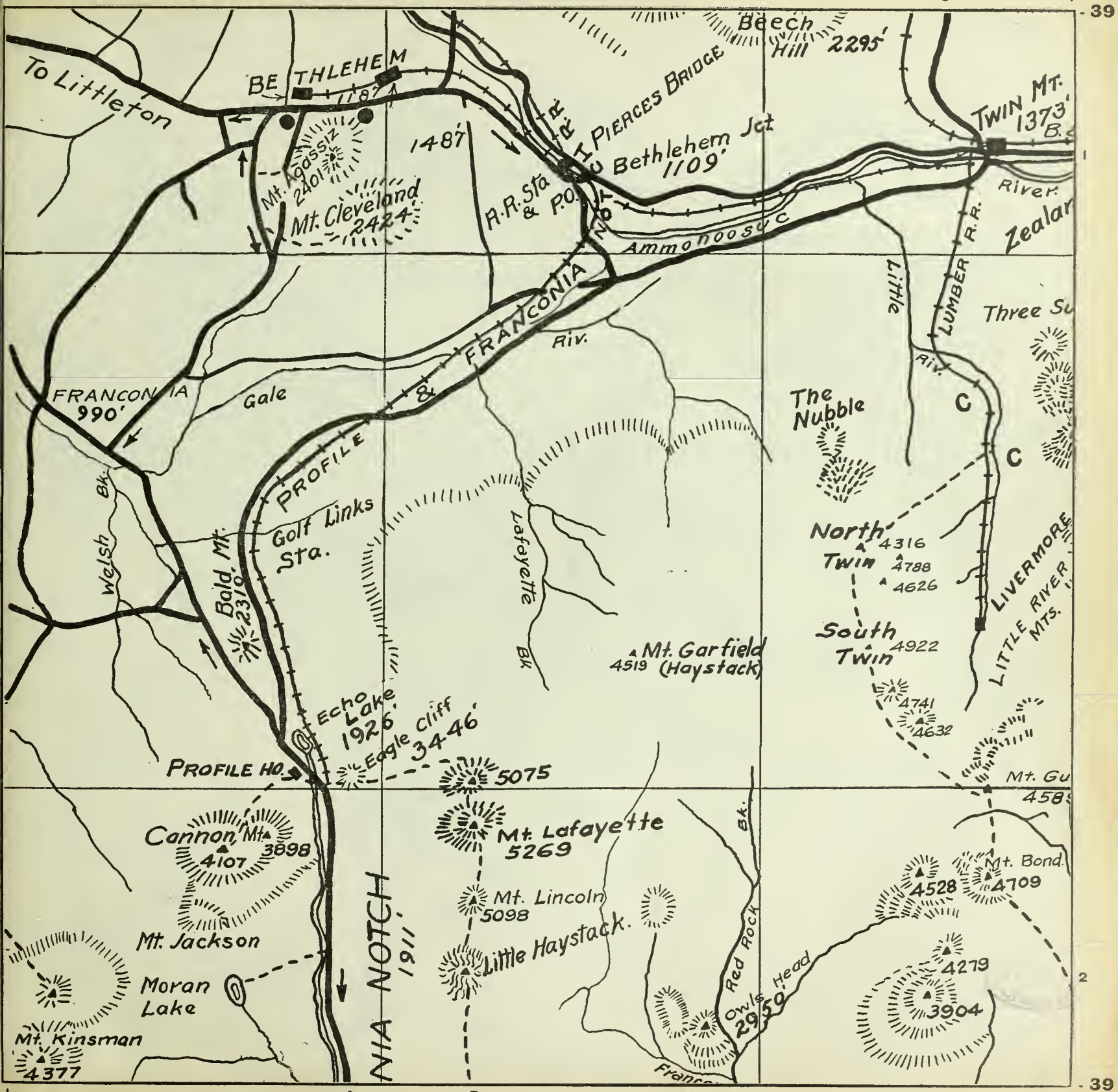
A
B
C
39
To Littleton
BETHLEHEM
1187'
Beech Hill 2295'
PIERCES BRIDGE
Bethlehem Jct.
1109'
TWIN MT.
1373'
1487'
Mt. Agassiz
2401
Mt. Cleveland
2424
R.R. Sta. & P.O.
Ammonoosuc
River
Zealand
Little
LUMBER R.R.
Three Su
FRANCONIA
990'
Gale
Riv.
The Nubble
C
PROFILE & FRANCONIA
Golf Links Sta.
Welsh Bk.
Bald Mt.
2319
Lafayette Bk
North Twin 4316
4788
4626
South Twin 4922
4741
4632
LIVERMORE
LITTLE RIVER MTS.
Mt. Garfield
4519 (Haystack)
Echo Lake
1926'
Eagle Cliff
3446
PROFILE HO.
5075
Mt. Gu
458
Cannon Mt.
4107
3898
Mt. Lafayette
5269
Mt. Lincoln
5098
Mt. Bond
4709
4528
Mt. Jackson
Little Haystack
Red Rock
Owl's Head
2950
4279
3904
Moran Lake
Mt. Kinsman
4377
NOTCH
1911'
2
41

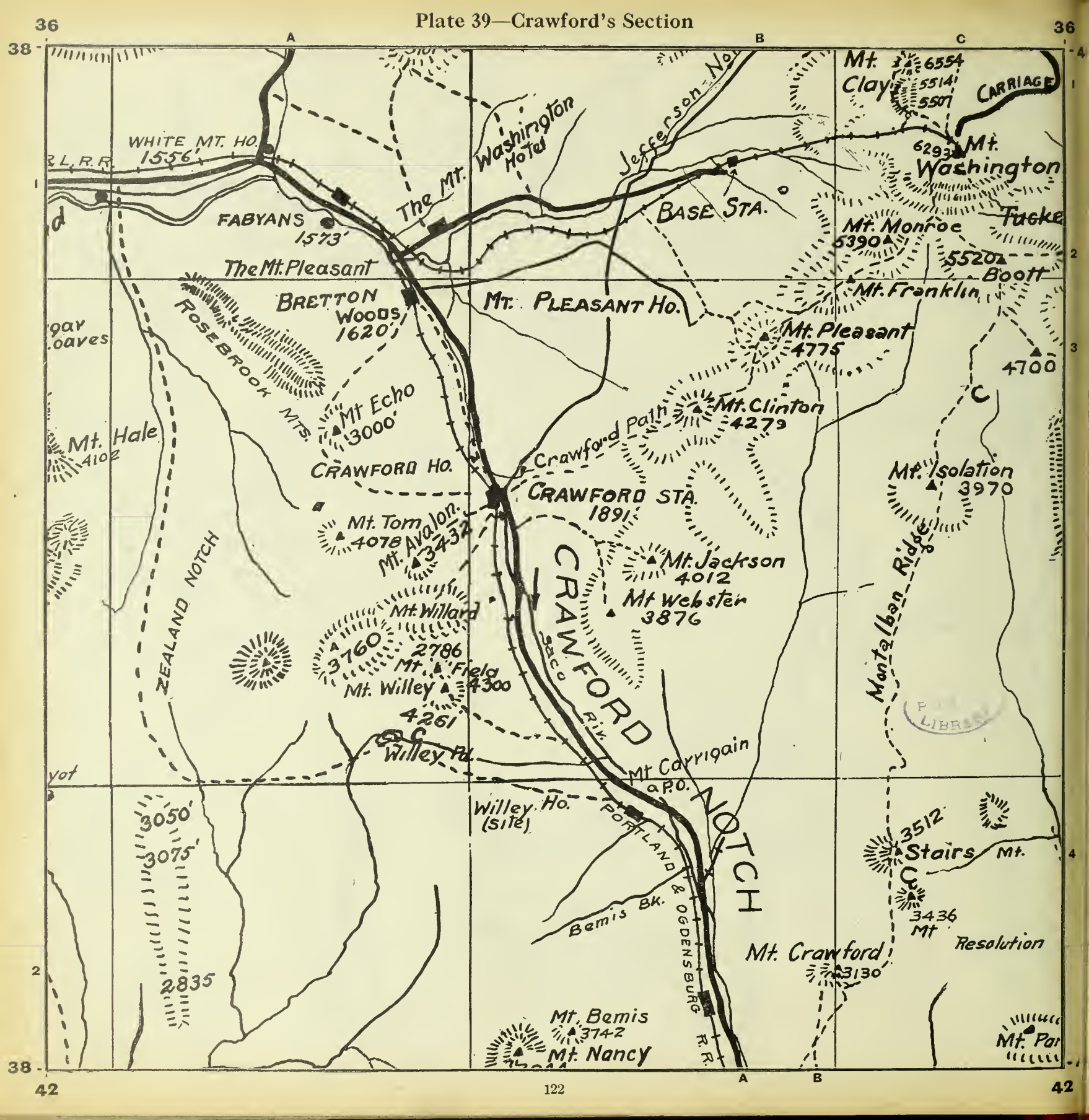
36
38
A
B
C
WHITE MT. HO.
1556'
R.L.R.R.
FABYANS
1573'
The Mt. Pleasant
BRETTON WOODS
1620'
ROSEBROOK MTS.
Mt Echo
3000'
Mt. Hale
4102
CRAWFORD HO.
Mt. Tom
4078
Mt. Avalon
3432
ZEALAND NOTCH
Mt. Willard
3760
2786
Mt. Field
Mt. Willey
4300
4261
Willey Pd.
3050'
3075'
2835
The Mt. Washington Hotel
Jefferson Nor
BASE STA.
MT. PLEASANT HO.
Crawford Path
CRAWFORD STA.
1891'
Mt. Jackson
4012
Mt Webster
3876
CRAWFORD NOTCH
Saco Riv.
Mt Carrigain
a P.O.
Willey Ho. (site)
PORTLAND & OGDENSBURG R.R.
Bemis Bk.
Mt. Bemis
3742
Mt. Nancy
Mt. Clay
6554
5514
5501
CARRIAGE
6293
Mt. Washington
Mt. Monroe
5390
5520
Mt. Franklin
Mt. Pleasant
4775
4700
Mt. Clinton
4279
Mt. Isolation
3970
Montalban Ridge
3512
Stairs Mt.
3436
Mt Resolution
Mt. Crawford
3130
Mt. Par
42

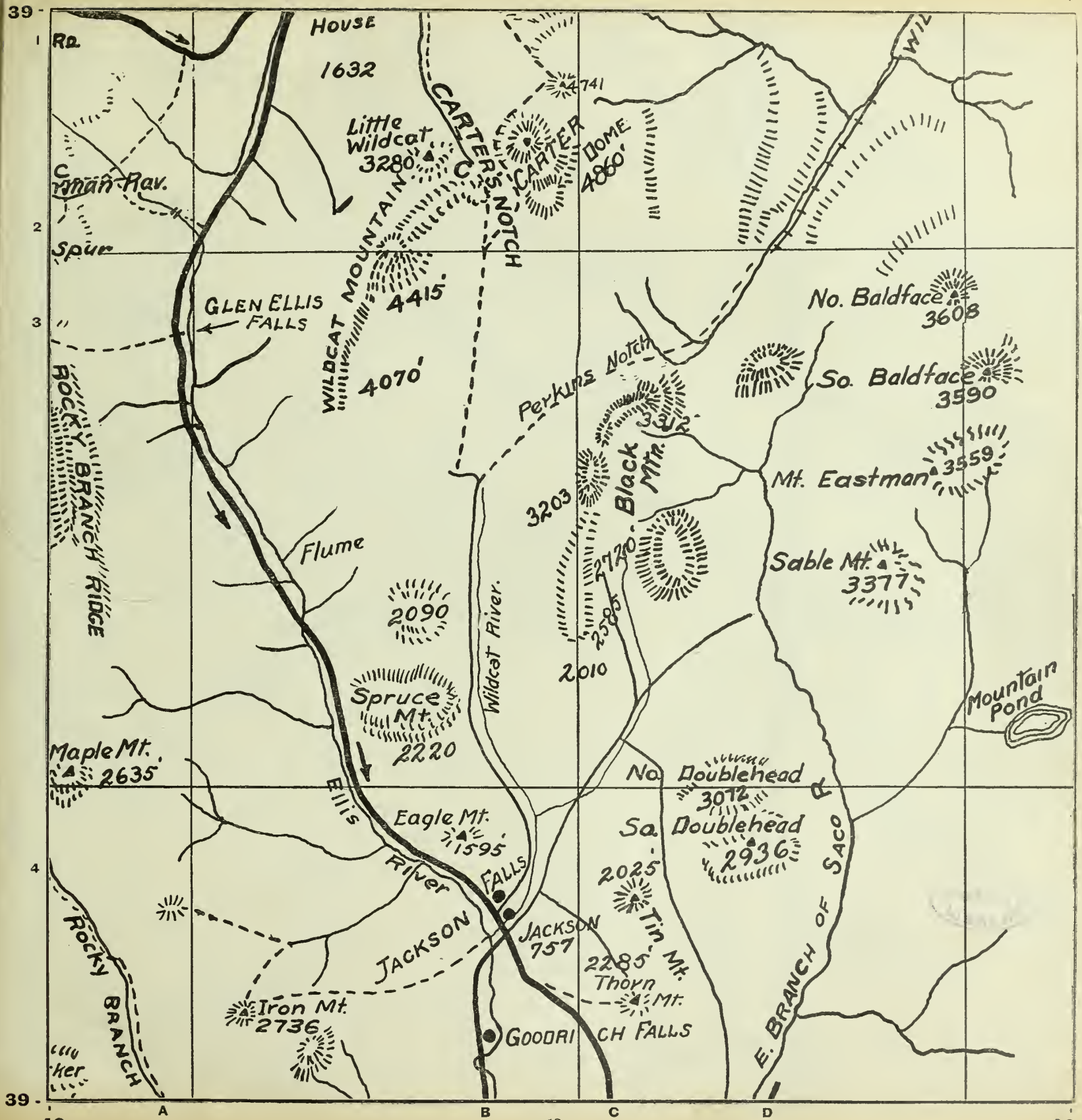
37
37
A
B
C
39
1
2
3
4
Rd.
House
1632
Little Wildcat 3280
Carter Dome 4860
4741
Carter Notch
Wildcat Mountain
4415
4070
Glen Ellis Falls
Rocky Branch Ridge
Flume
2090
Spruce Mt. 2220
Maple Mt. 2635
Ellis River
Eagle Mt. 1595
Falls
Jackson
Jackson 757
Rocky Branch
Iron Mt. 2736
Goodrich Falls
Wildcat River
Perkins Notch
3312
Black Mt.
3203
2720
2585
2010
No. Baldface 3608
So. Baldface 3590
Mt. Eastman 3559
Sable Mt. 3377
Mountain Pond
No. Doublehead 3072
So. Doublehead 2936
2025
Tin Mt.
2285
Thorn Mt.
E. Branch of Saco R.
43
43
A
B
C
D
39

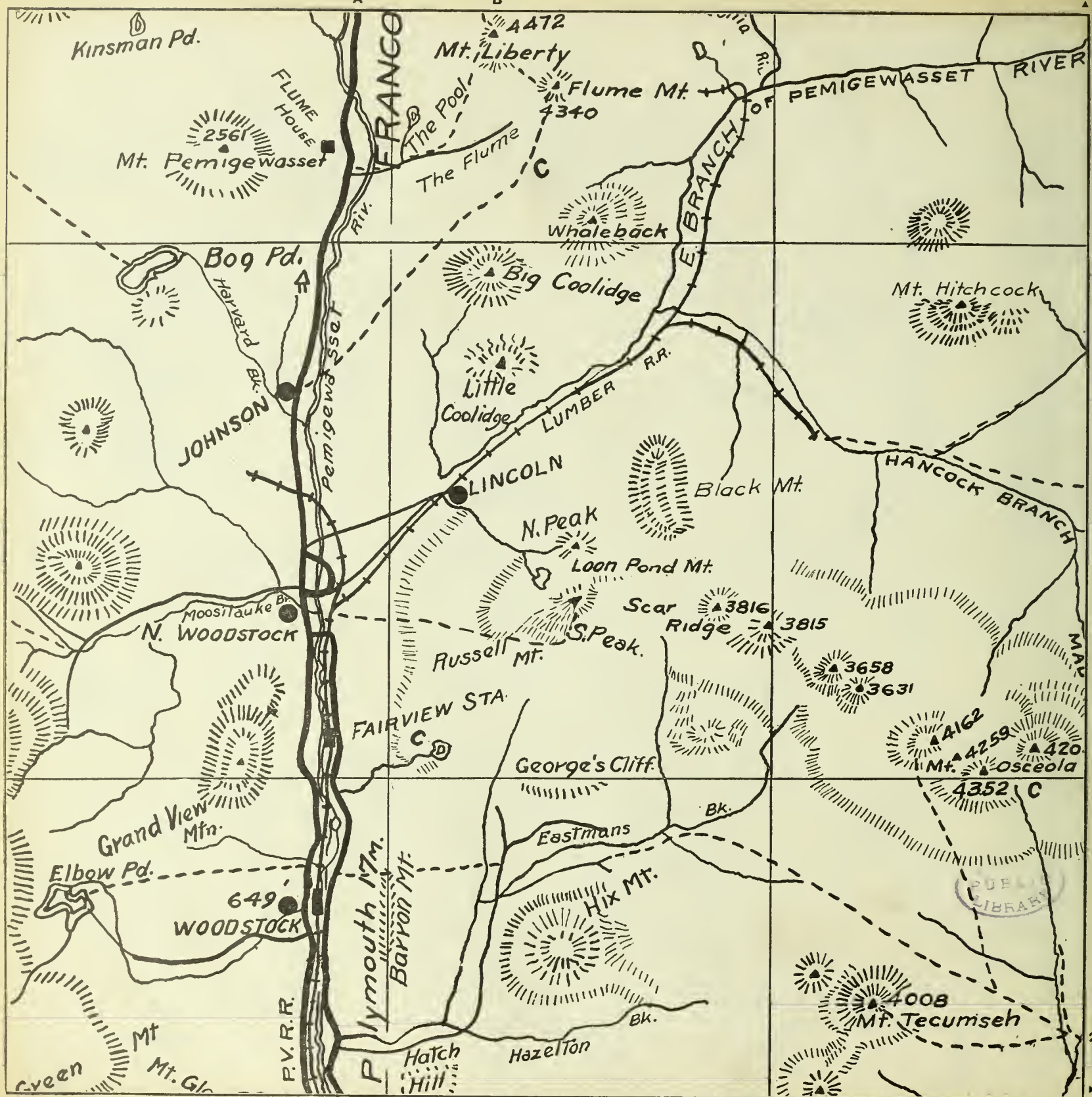
A
B
42
Kinsman Pd.
4472
Mt. Liberty
Flume Mt.
4340
FLUME HOUSE
2561
Mt. Pemigewasset
The Pool
The Flume
C
FRANCO
Riv.
E. BRANCH OF PEMIGEWASSET RIVER
Whaleback
Bog Pd.
Harvard Bk.
Big Coolidge
Mt. Hitchcock
Little Coolidge
LUMBER R.R.
JOHNSON
Pemigewasset
LINCOLN
Black Mt.
HANCOCK BRANCH
N. Peak
Loon Pond Mt.
Moosilauke Bk.
N. WOODSTOCK
Scar Ridge
3816
3815
S. Peak.
Russell Mt.
3658
3631
FAIRVIEW STA.
4162
4259
420
Mt. Osceola
4352
George's Cliff
Grand View Mtn.
Eastmans
Bk.
Elbow Pd.
649
WOODSTOCK
Plymouth Mt.
Bayon Mt.
Hix Mt.
4008
Mt. Tecumseh
P.V.R.R.
Hatch Hill
Hazelton
Bk.
Mt. Glen
2
1
42

C on Plate 17

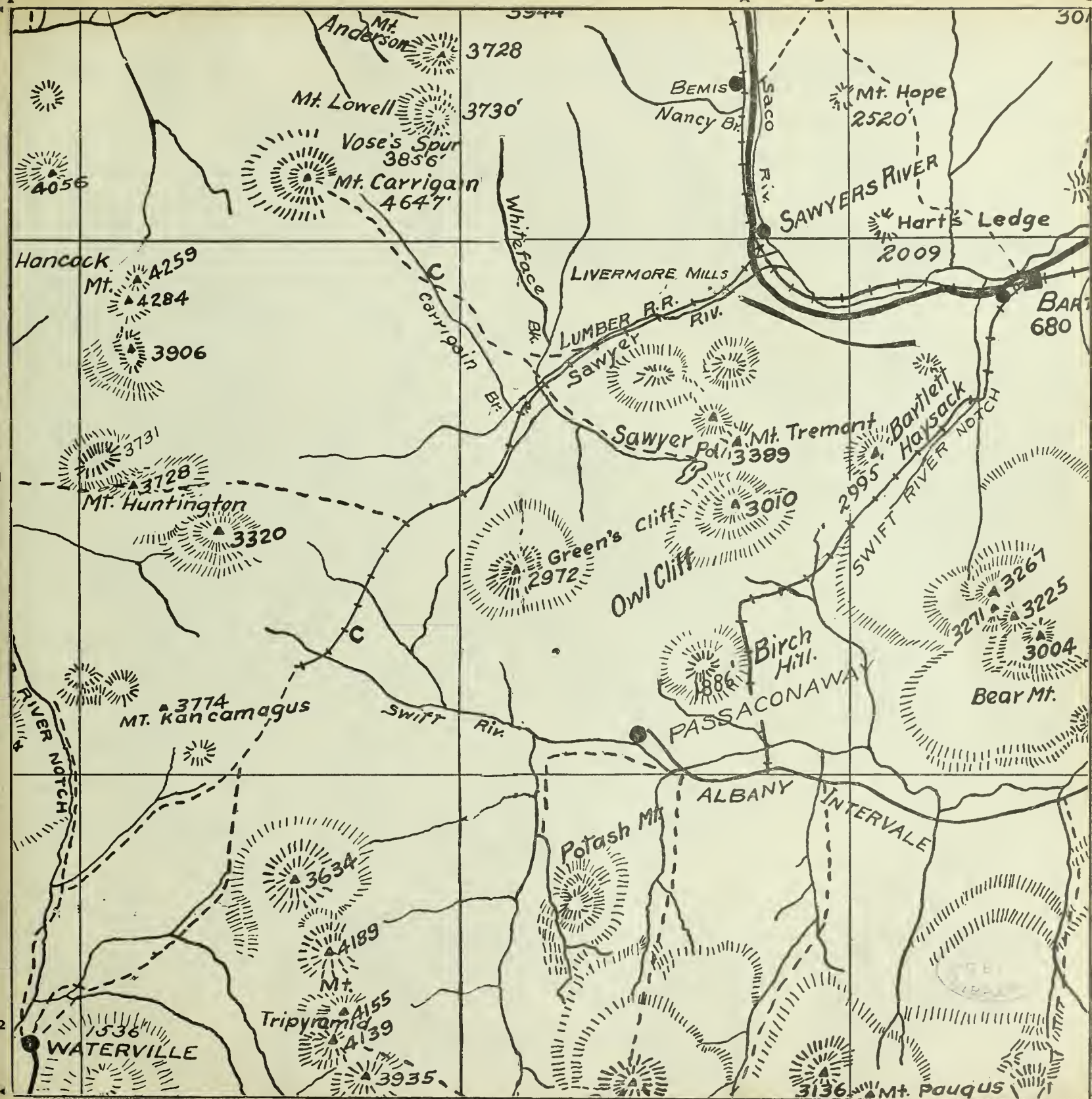
39
39
A
B
43
43
Mt. Anderson
3728
Mt. Lowell
3730'
Vose's Spur
3856'
Mt. Carrigain
4647'
4056
Hancock Mt.
4259
4284
3906
3731
3728
Mt. Huntington
3320
Whiteface Bk.
Carrigain Br.
C
Bemis
Nancy Bk.
Saco Riv.
Mt. Hope
2520'
Sawyers River
Hart's Ledge
2009
Livermore Mills
Lumber R.R.
Sawyer Riv.
Sawyer Pd.
Mt. Tremont
3389
Bartlett Haysack
2995
Swift River Notch
3010
Green's Cliff
2972
Owl Cliff
Birch Hill
1886
3267
3271
3225
3004
Bear Mt.
Passaconaway
Swift Riv.
Mt. Kancamagus
3774
River Notch
Albany Intervale
Potash Mt.
3634
4189
Mt. Tripyramid
4155
4139
3935
1536
Waterville
3136
Mt. Paugus

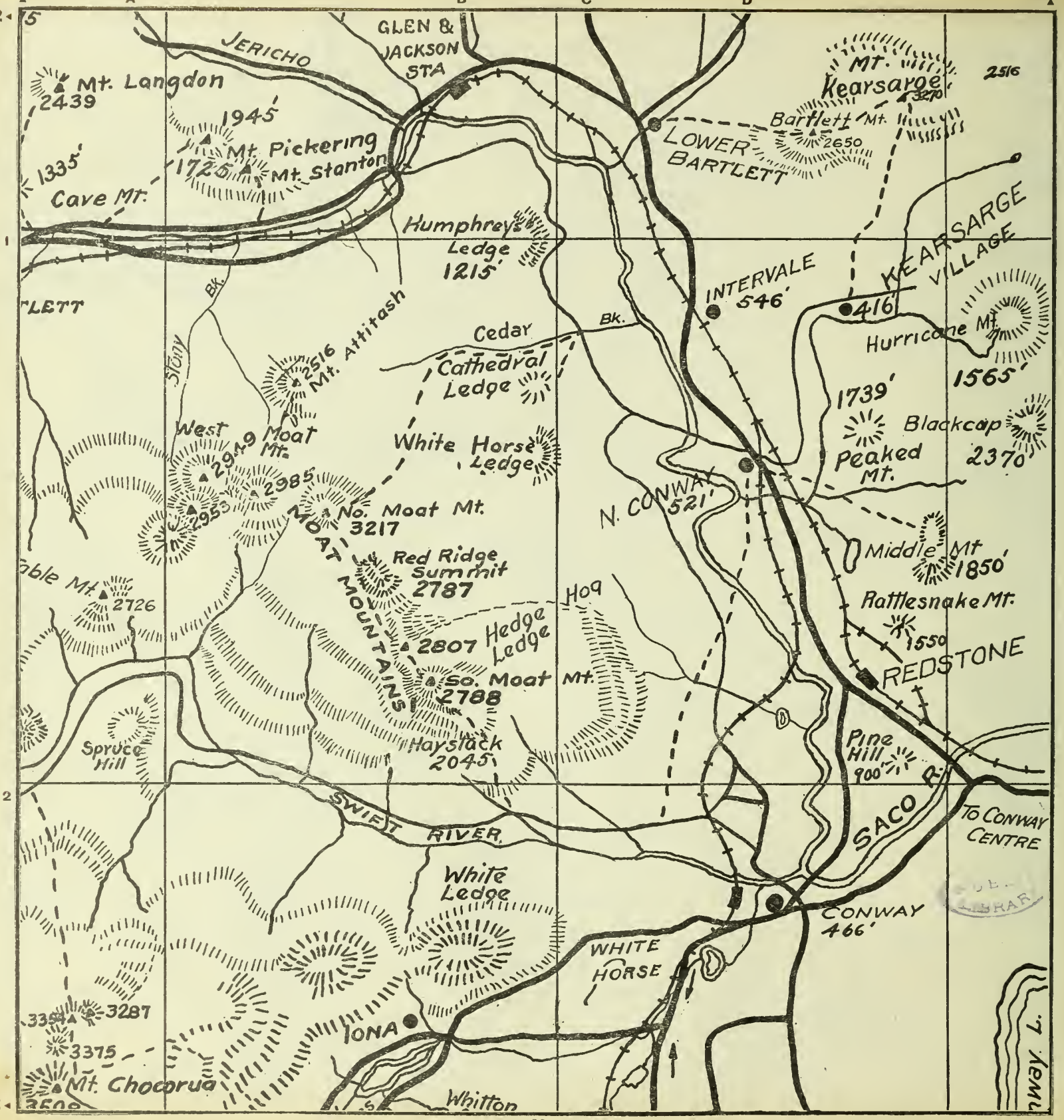
40
40
42
42
A
B
C
D
1
2
JERICHO
GLEN & JACKSON STA
Mt. Langdon
2439
1945
Mt. Pickering
1725
Mt. Stanton
1335'
Cave Mt.
Humphrey's Ledge
1215'
Mt. Kearsarge
3270
2516
Bartlett Mt.
2650
LOWER BARTLETT
KEARSARGE VILLAGE
INTERVALE
546'
416
Hurricane Mt.
1565
Cedar Bk.
Cathedral Ledge
2516
Mt. Attitash
Stony Bk.
1739'
Blackcap
2370
Peaked Mt.
West Moat Mt.
2949
2985
2953
White Horse Ledge
No. Moat Mt.
3217
N. CONWAY
521'
MOAT MOUNTAINS
Red Ridge Summit
2787
Middle Mt
1850'
Rattlesnake Mt.
1550
Hog
Hedge Ledge
2807
So. Moat Mt.
2788
REDSTONE
Spruce Hill
Haystack
2045
Pine Hill
900'
SWIFT RIVER
SACO R.
TO CONWAY CENTRE
White Ledge
CONWAY
466'
WHITE HORSE
3287
3375
IONA
Mt. Chocorua
Whitton

Costello's Corner Cafe and Grill
15 miles from Plymouth on Main Road to the Cape
CHICKEN - LOBSTERS - CLAMS
Ice Cream Sodas Fine Candies Cape Cod Souvenirs

THE PINES
Cotuit, Mass.
Best of Boating, Bathing, Tennis

Cotuit Inn and Cottages
COTUIT, MASS.
Open April 15 to October 1
OUR OWN FARM
SHELLFISH
Right Out of the Water
CHARLES L. GIFFORD - Prop.

Phillips' Garage

HARWICHPORT
MASS. Phone 70

AUTOMOBILES FOR HIRE

Storage and Supplies

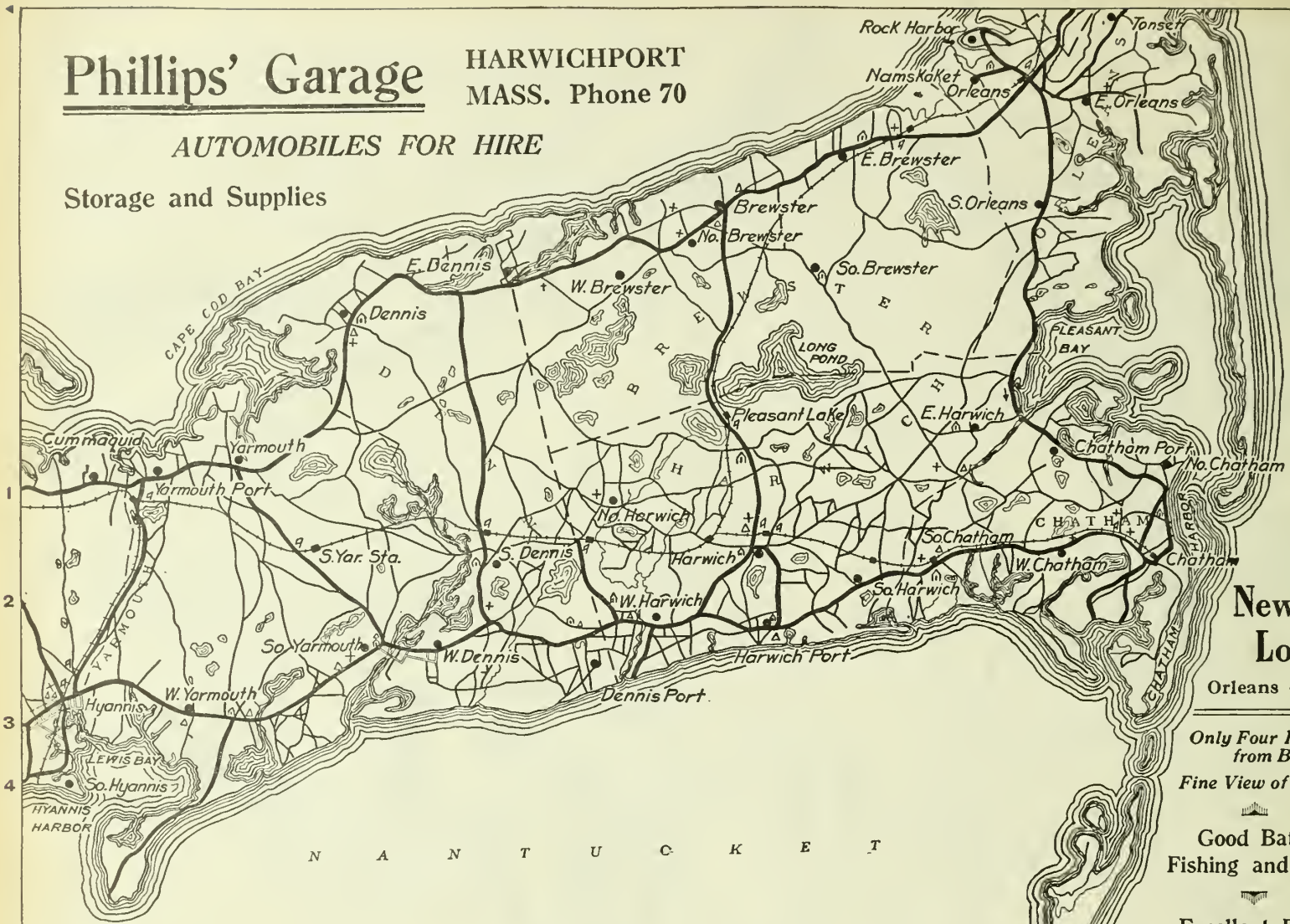

New Hampshire House

SOUTH CHATHAM, MASS.

Mrs. E. I. Small - - Prop.

Chicken and Lobster Dinners

A SPECIALTY

Open the Year Round

Newcomb Lodge

Orleans - - Mass.

Only Four Hours Run from Boston

Fine View of the Water

Good Bathing
Fishing and Boating

Excellent Food
and
Rates that bring people back

Garage in Connection.

Phones
8103 - 25

SNOW INN

Harwichport, Mass.

OPEN ALL THE YEAR

For Rates and Particulars Send for Booklet

F. H. THOMPSON, Prop.

SIGN OF THE PINE

CRAFTS SHOP

POTTERY, CURIOS
ANTIQUES

Out of the Ordinary
HAND-MADE
ODDITIES

SOUTH WELLFLEET
On Cape Cod, Massachusetts

The Sign of the Pine

ANNE ELIZA
TEA ROOM

TEL. 12-4

Open
The
Entire
Year

The New Central House

PROVINCETOWN, MASS.

Located on Water Front **All Outside Rooms**

Boating, Bathing and Fishing

Unexcelled on Atlantic Coast

Auto Parties Given Particular Attention

Rate, $3.00 **TEL. 30** **Booklets**

FRANK E. POTTER, Prop.

CHEQUESSET INN CAPE COD

WELLFLEET, MASS

COOL AND DRY—A HOTEL ON THE SEA

OPEN JUNE 15th—NINTH SEASON

Suites and rooms with bath; **Vegetables from Our Own Garden;** pure water; conveniently situated for automobile parties. Electric lights. Boating, Bathing, Fishing, Billiards, Pool, Bowling Alleys. Enlarged Fireproof Garage. Booklet.

FRED T. ORGAN, Winter Address, 1023 Beacon St., Brookline, Mass.

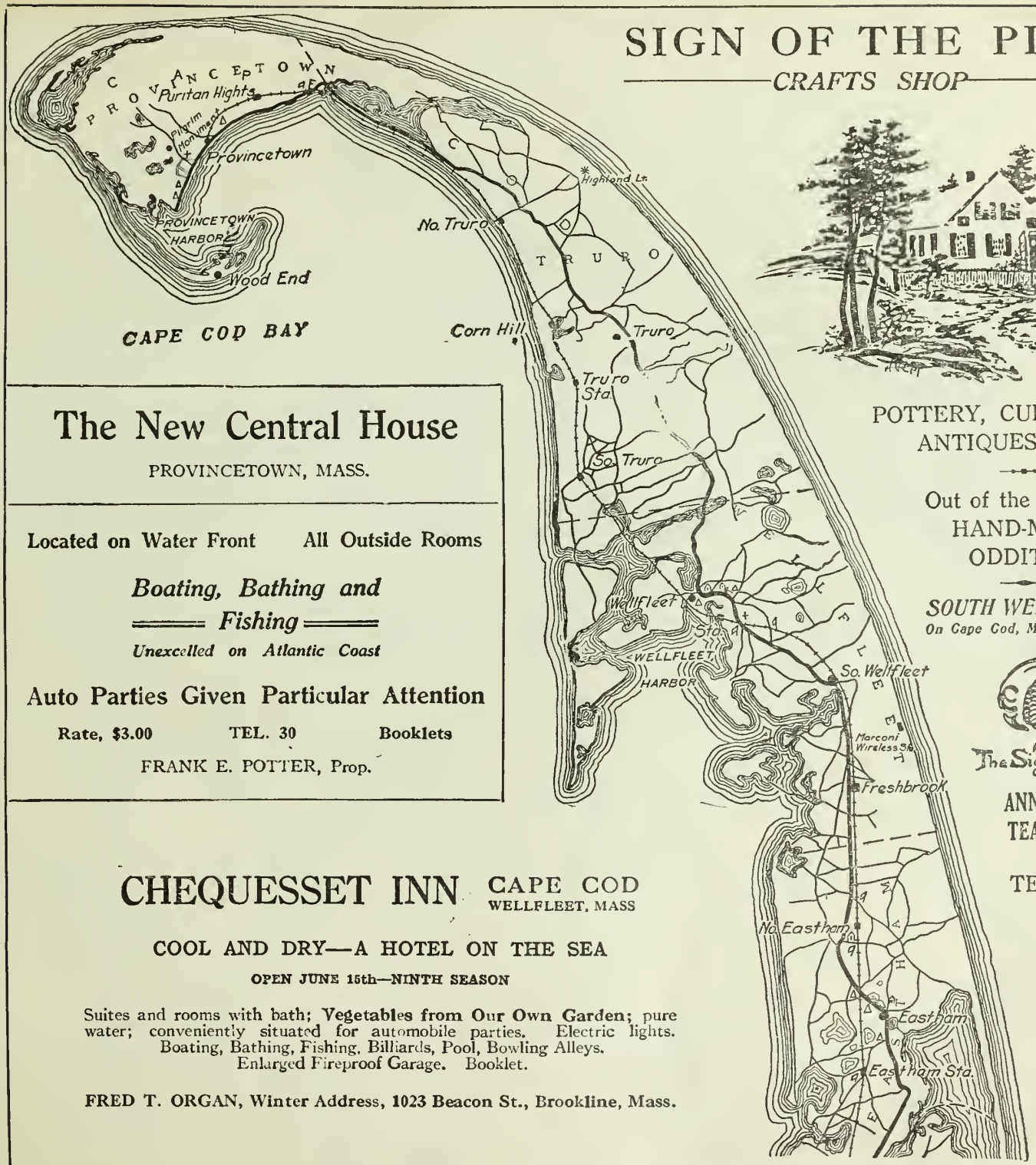

48 A 48

ADAMS' PHARMACY at PROVINCETOWN and SAGAMORE

Key Map for New York, New Jersey and Pennsylvania Section Plates

IN EVERY TOWN THE Rexall DRUG STORE IS THE PLACE FOR INFORMATION (See Page 84)

See Mileage Table—page 153

Scale for the following 22 plates is: 10 miles = 1"

Hotel Belmont, N. Y., see page 172

Plate 1—Uniontown, Pa., Section

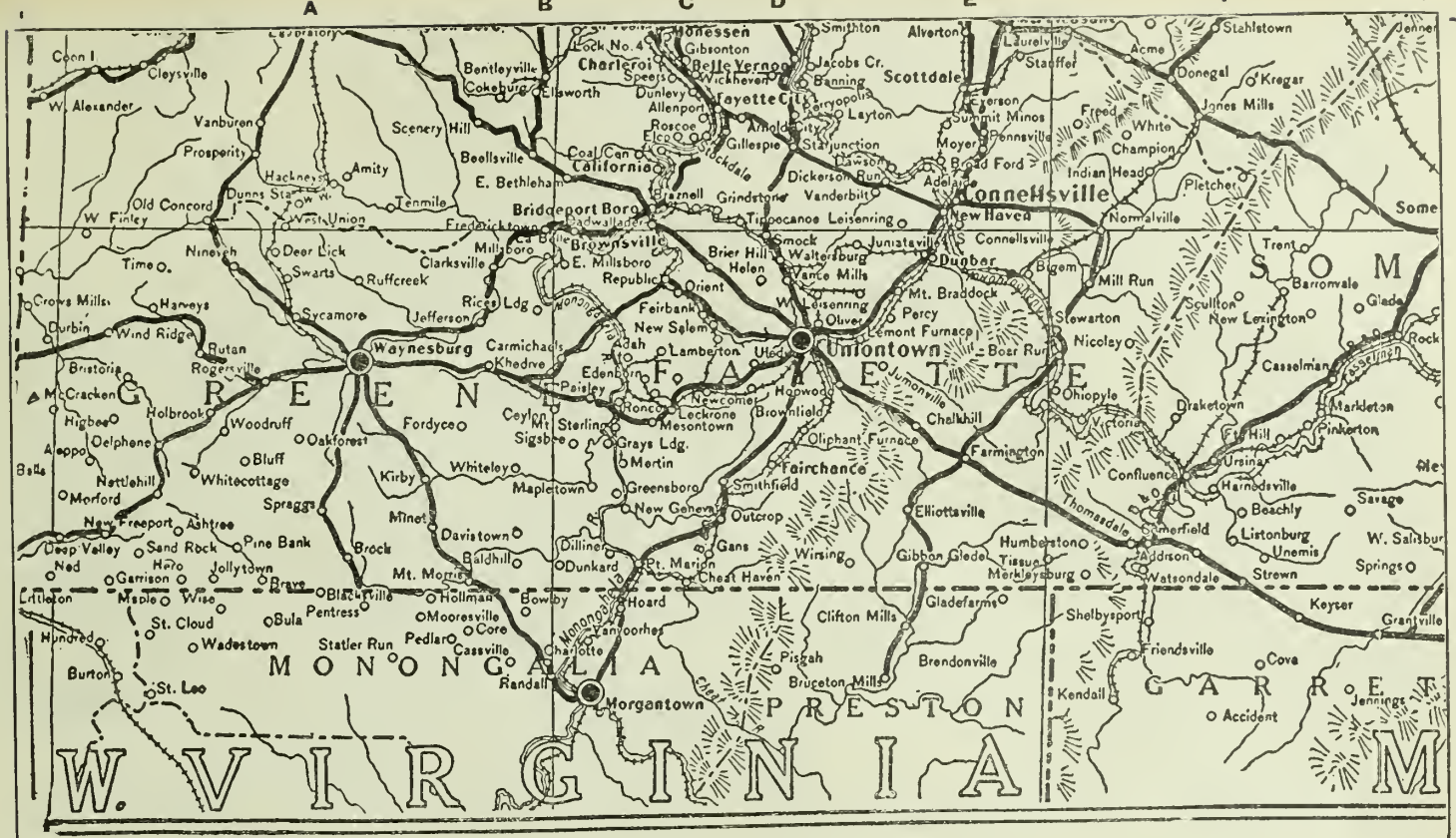

EXPLANATION

SHOWN IN BLACK

- Good Roads
- Railroads
- Canals
- New Erie Canal
- Steamship Lines
- State Capitals
- County Seats
- Post Offices
- Light Houses
- Ferries
- Wireless Stations

Plate 2—Bedford, Pa., Section

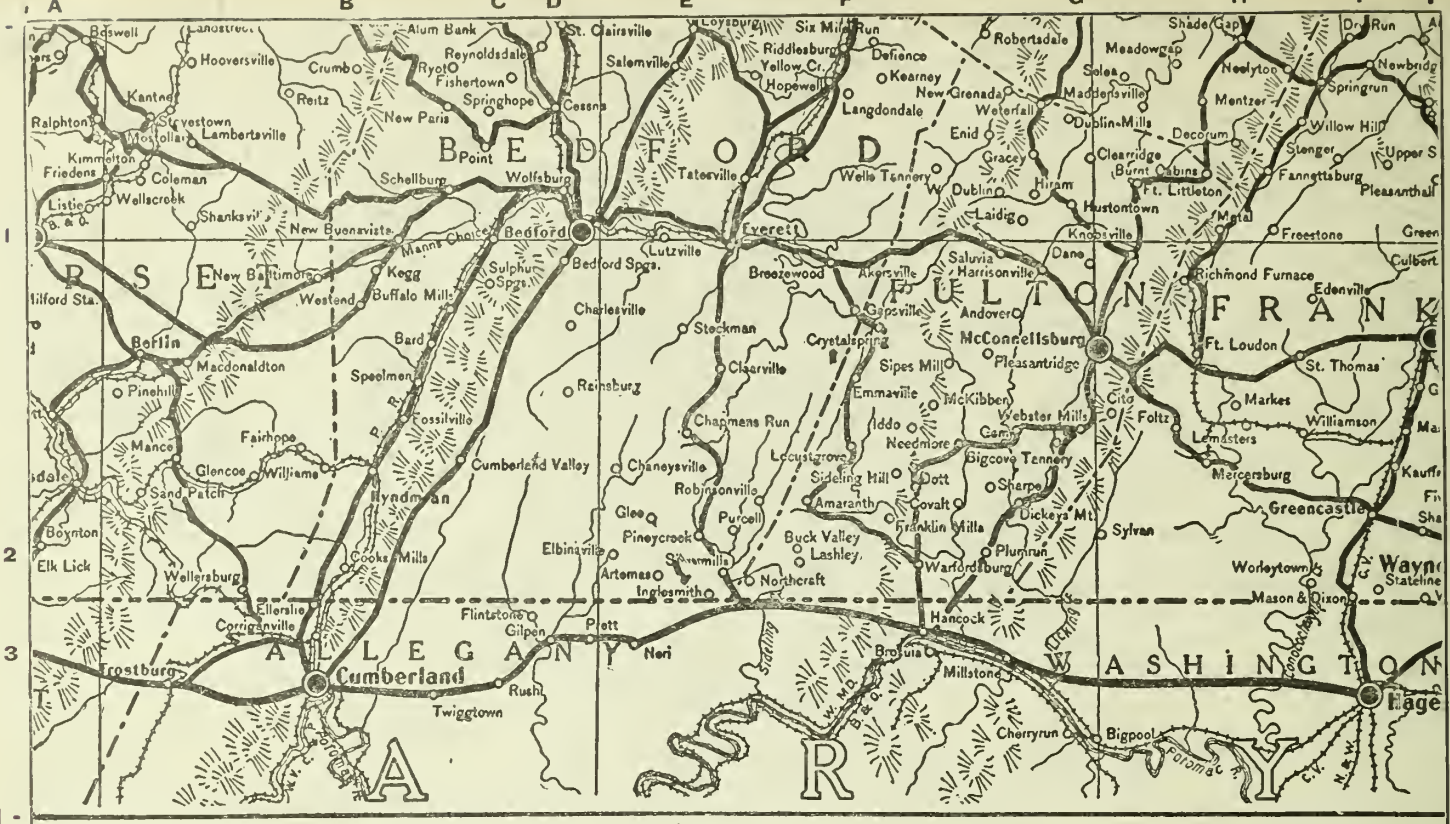

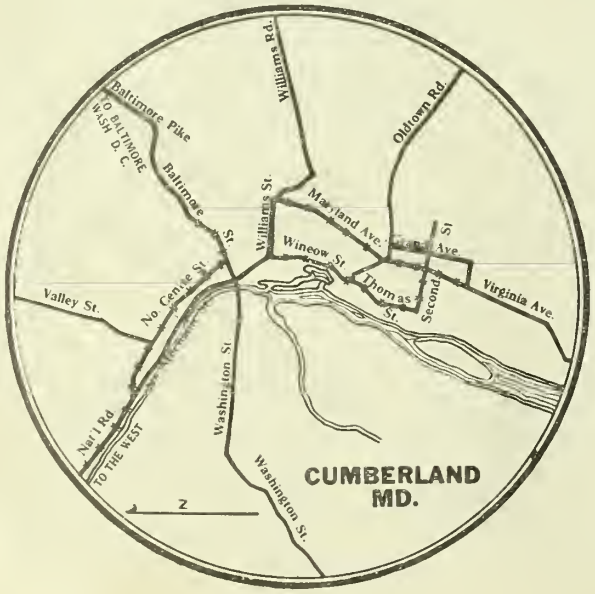

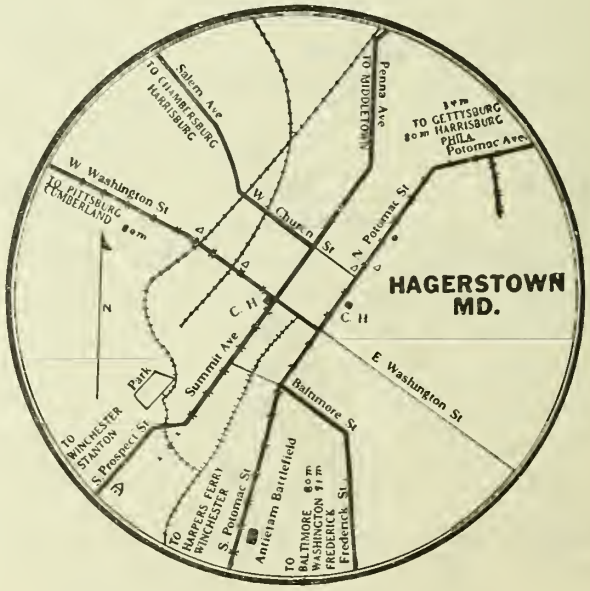

5 6 7

Plate 3 — Gettysburg, Pa., Section

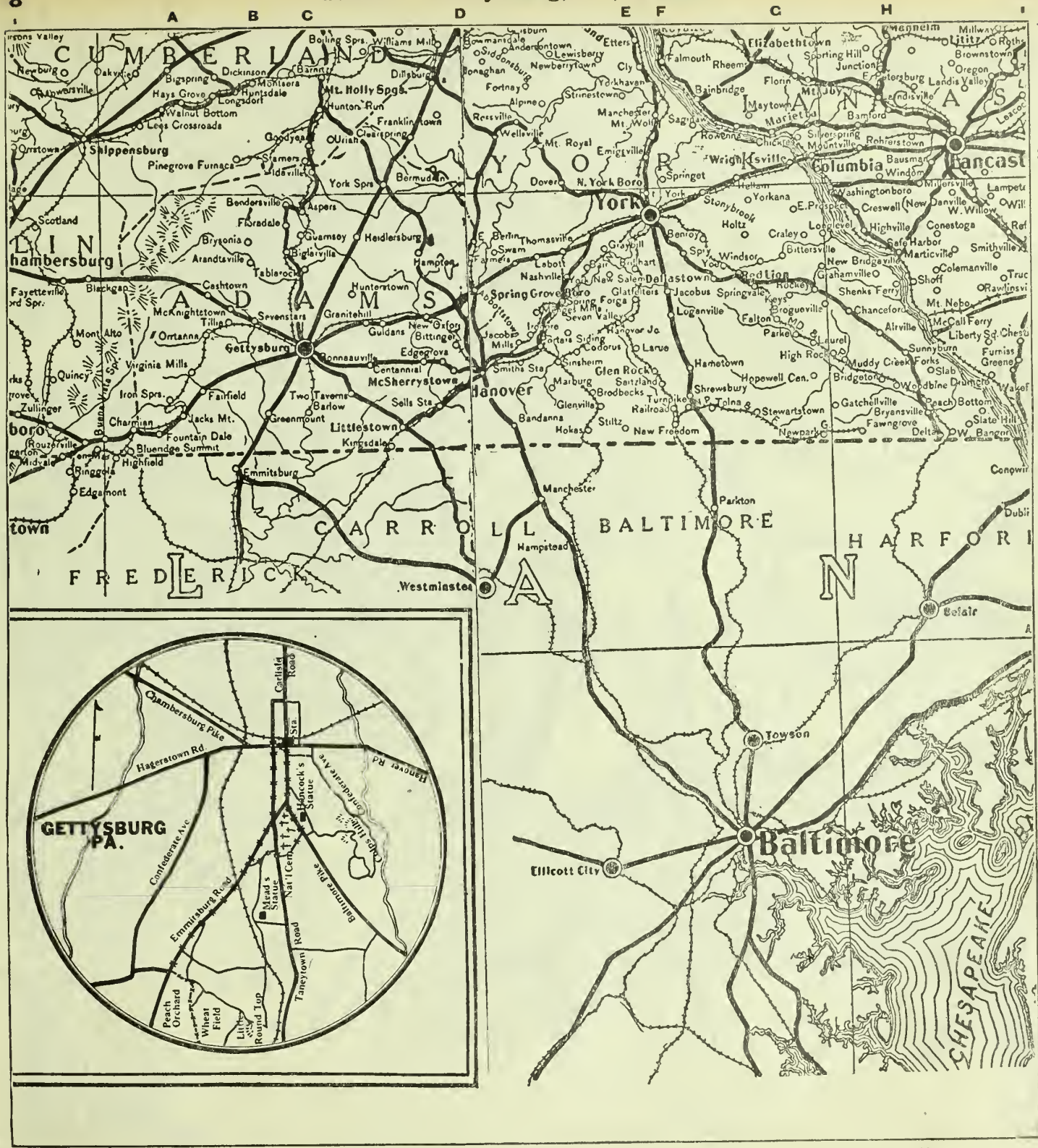

Plate 4 — Philadelphia, Pa., Section

Hotel Aldine, Phila., see page 174

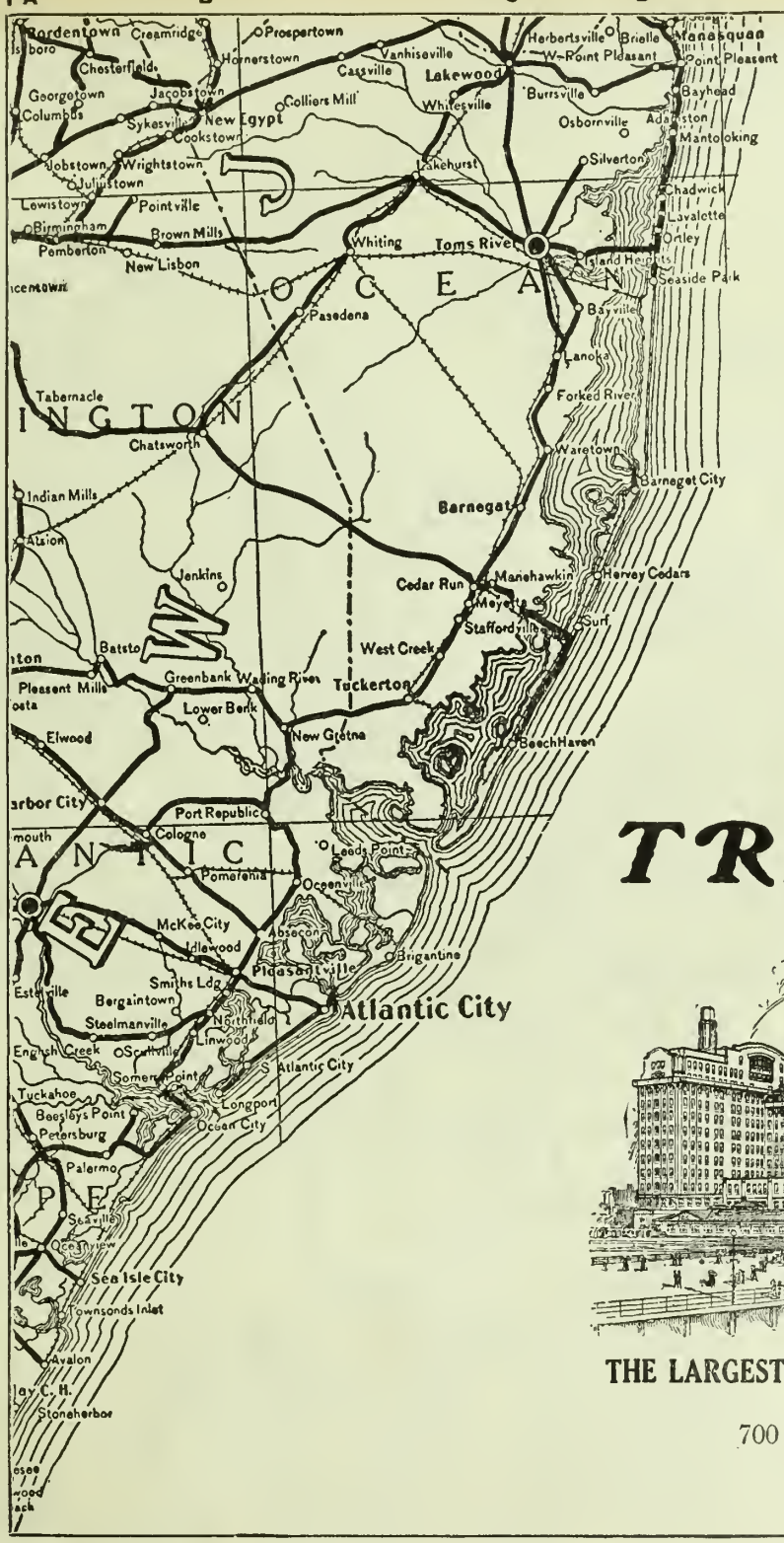

TRAYMORE

ATLANTIC CITY



THE LARGEST FIREPROOF RESORT HOTEL IN THE WORLD

OPEN ALL YEAR

700 ROOMS 700 BATHS

American and European Plans

Submarine Grill

Plate 6 — Pittsburg, Pa., Section

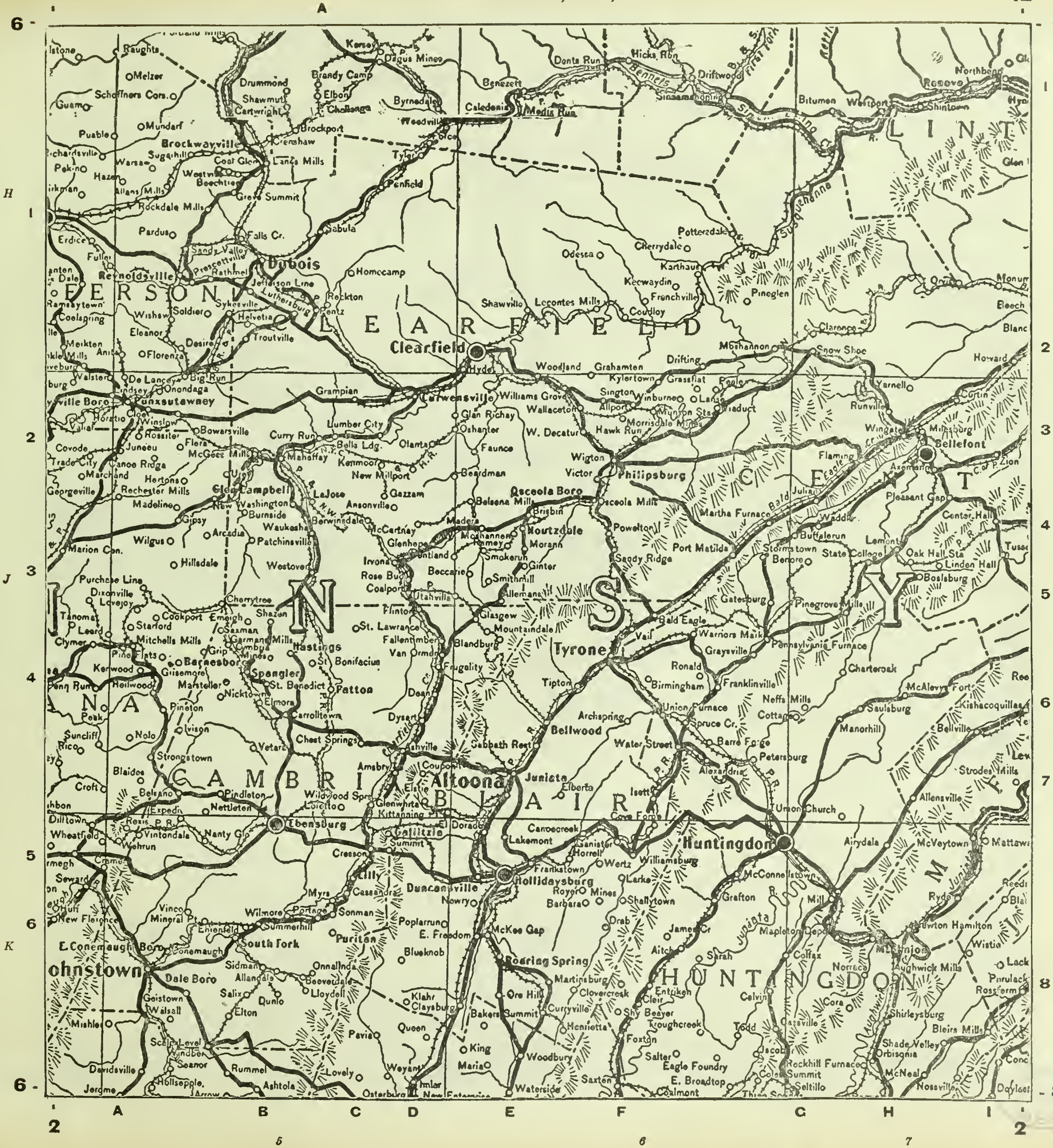

CLEARFIELD
CENTRE
BLAIR
CAMBRIA
HUNTINGDON
INDIANA
JEFFERSON
CLINTON
Clearfield
Altoona
Tyrone
Huntingdon
Hollidaysburg
Bellefont
Philipsburg
Osceola Boro
Houtzdale
Dubois
Reynoldsville
Punxsutawney
Brockwayville
Curwensville
Ebensburg
Johnstown
Bellwood
Juniata
Gallitzin
Duncansville
Roaring Spring
Spangler
Patton
Hastings
Barnesboro
Glen Campbell
Cherrytree
South Fork
Lilly
Cresson
Portage
Wilmore
Summerhill
Conemaugh
E. Conemaugh Boro
Dale Boro
Martinsburg
Williamsburg
Alexandria
Petersburg
Spruce Cr.
Port Matilda
State College
Lemont
Boalsburg
Pine Grove Mills
Pennsylvania Furnace
Warriors Mark
Bald Eagle
Snow Shoe
Karthaus
Kersey
Brockport
Penfield
Sabula
Falls Cr.
Sykesville
Luthersburg
Grampian
Lumber City
Mahaffey
Westover
Irvona
Coalport
Madera
Glen Hope
Woodland
Wallaceton
Hawk Run
Allport
Morrisdale Mines
Wigton
Victor
Sandy Ridge
Powelton
Tipton
Blandburg
Ashville
Carrolltown
Chest Springs
Loretto
Cassandra
Sonman
Puritan
Blueknob
Newry
McKee Gap
Claysburg
Queen
Pavia
Salix
Elton
Ashtola
Rummel
Windber
Scalp Level
Woodbury
Saxton
Waterside
Entriken
Calvin
Cassville
Shirleysburg
Orbisonia
Rockhill Furnace
McNeal
Mapleton Depot
Mill Creek
Mt. Union
Aughwick Mills
Airydale
McVeytown
Allensville
Reedsville
Belleville
Milesburg
Howard
Snow Shoe
Renovo
Westport
Driftwood
Sinnemahoning
Benezett
Caledonia
Medix Run
Weedville
Shawville
Leconte Mills
Frenchville
Kylertown
Grassflat
Winburne
Drifting
Moshannon
Clarence
Pleasant Gap
Centre Hall
Linden Hall
Oak Hall Sta
Julian
Martha Furnace
Stormstown
Buffalo Run
Gatesburg
Franklinville
Birmingham
Union Furnace
Water Street
Barre Forge
Neffs Mills
Saulsburg
Manorhill
McAlevys Fort
Kishacoquillas
Strodes Mills
Frankstown
Canoe Creek
Lakemont
Elberta
Isett
Cove Forge
Sabbath Rest
Frugality
Dean
Dysart
Coupon
Kittanning
El Dorado
Summit
Nanty Glo
Vintondale
Twin Rocks
Wehrum
Belsano
Pindleton
Strongstown
Vetera
Colver
Nicktown
Elmora
St. Benedict
St. Boniface
St. Lawrence
Mountaindale
Glasgow
Allemans
Smithmill
Ginter
Morann
Brisbin
Gazzam
Beccaria
Utahville
Flinton
Fallentimber
Van Ormer
Marion Cen.
Clymer
Dixonville
Hillsdale
Arcadia
Gipsy
Burnside
Patchinsville
Rochester Mills
Hertons
Bowersville
Big Run
De Lancey
Troutville
Helvetia
Soldier
Desire
Florenza
Homecamp
Rockton
Pentz
Bilger
Potterzdale
Cherrydale
Odessa
Keewaydin
Coalport
Beaverdale
Onnalinda
Lloyddell
Allandale
Quinlo
Sidman
Mineral Pt.
Vinco
Seward
New Florence
Hollsopple
Jerome
Davidsville
Ehrenfeld
Kingsville
Lovely
Bakers Summit
Curryville
Clover Creek
Henrietta
Fox Run
Salter
Eagle Foundry
E. Broadtop
Coalmont
Robertsdale
Colesville
Seltillo
Todd
Sharptown
Troughcreek
Sky Beaver
Cleir
Aitch
James Cr.
Grafton
McConnellstown
Drab
Shallytown
Royer
Mines
Barbara
Larke
Wertz
Horrell
Ganister

Plate 8 — Harrisburg, Pa., Section

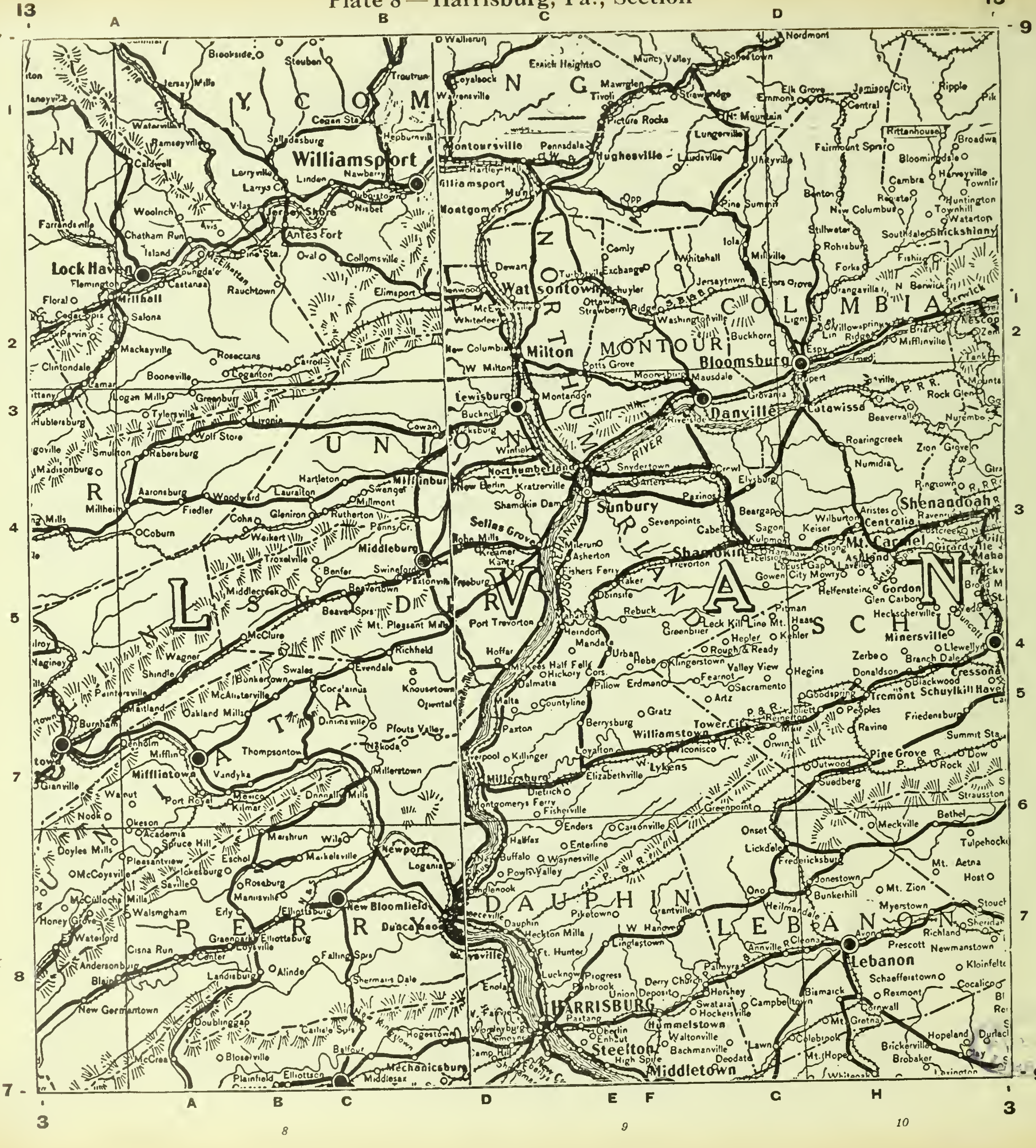

14
14
A
B
C
D
E
8
8
10
10
PIKE
MONROE
CARBON
NORTHAMPTON
LEHIGH
BERKS
BUCKS
MONTGOMERY
WARREN
HUNTERDON
Wilkes-Barre
Pittston
Plymouth
Hazleton
Mauch Chunk
E. Mauch Chunk
Lehighton
Tamaqua
Lansford
Summithill
Stroudsburg
E. Stroudsburg
Easton
Phillipsburg
Belvidere
Bethlehem
So. Bethlehem
Allentown
Catasauqua
Reading
Pottstown
Doylestown
Lambertville
Flemington
Milford
Newton
Hackettstown
Washington
Kutztown
Hamburg
Quakertown
Perkasie
Sellersville
Emaus
Nazareth
Bangor
Pen Argyl
Delaware Water Gap
Schuylkill
Lehigh
Delaware
D. V. R. R.
L. V. R. R.
Orwigsburg
Boyertown
New Hope
Morrisville
A
B
C
D
E
F
G
11
12
12
4
4

IN EVERY TOWN THE Rexall DRUG STORE IS THE PLACE FOR NFORMATION (See Page 84)

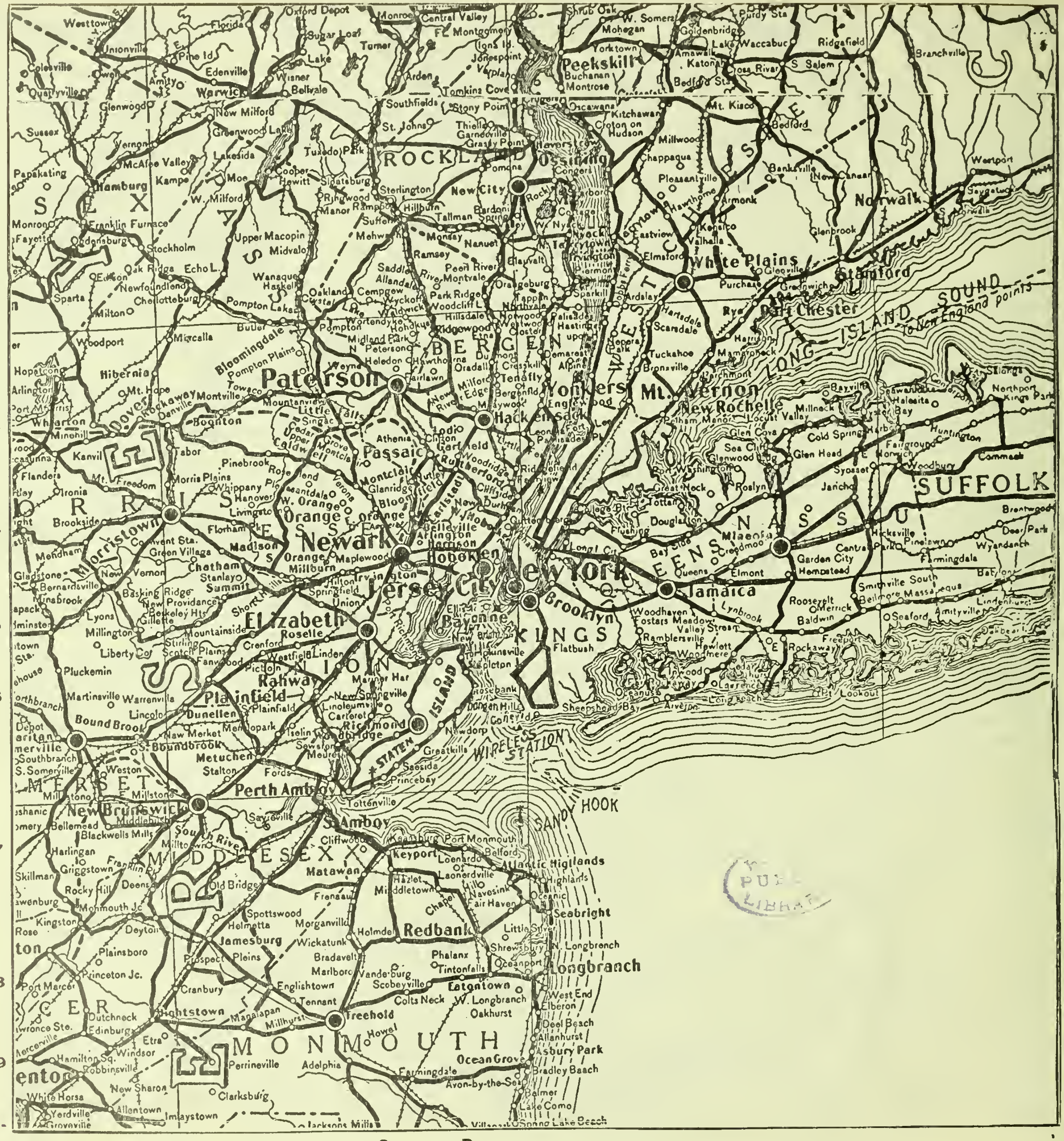

Hotel Belmont, see page 172

Plate 11 — Erie, Pa., Section

Plate 12 — Salamanca, N. Y., Section

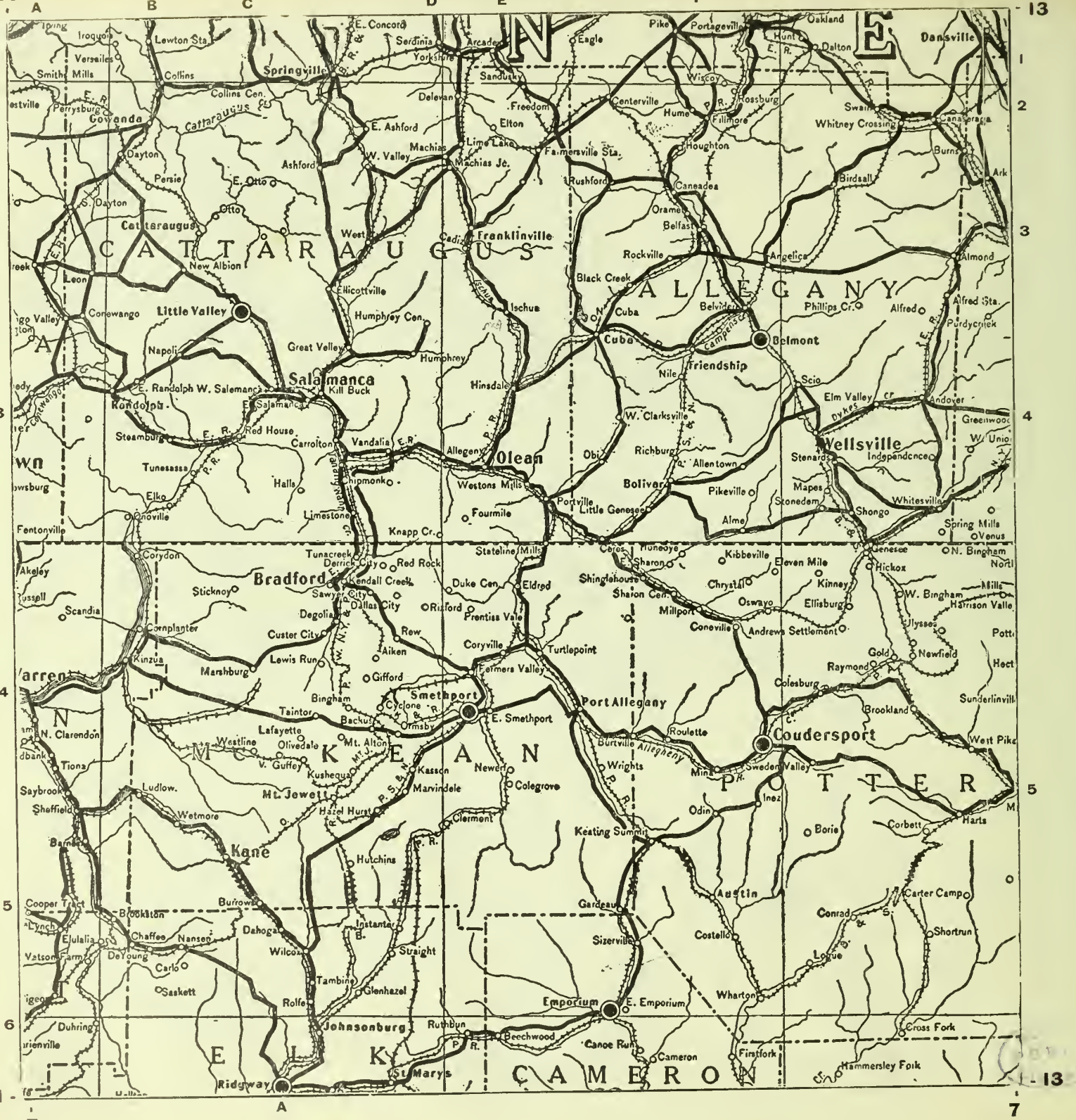

Plate 13 — Elmira, N. Y., Section

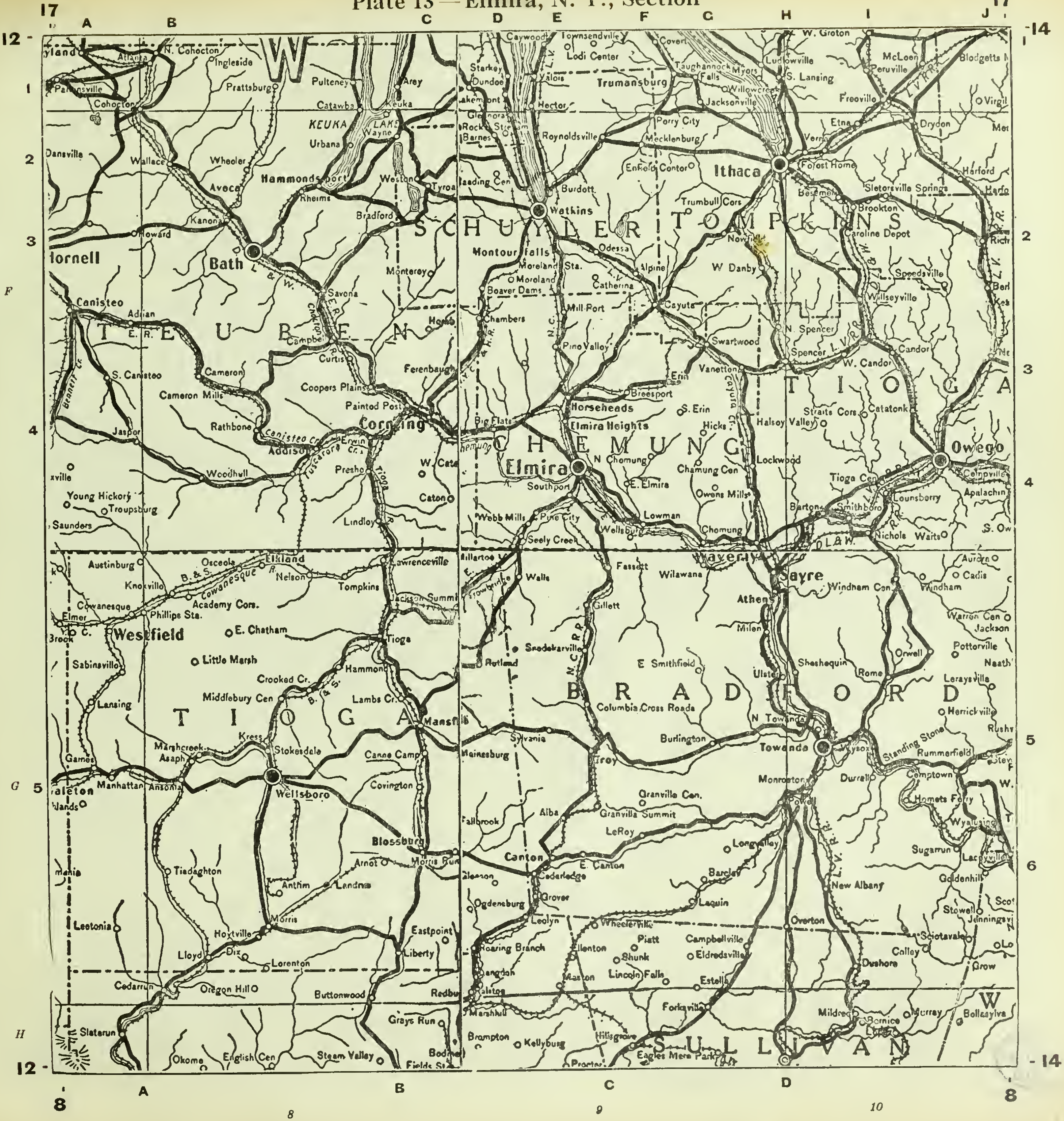

Plate 14 — Binghamton, N. Y., Section

Plate 15 — Poughkeepsie, N. Y., Section

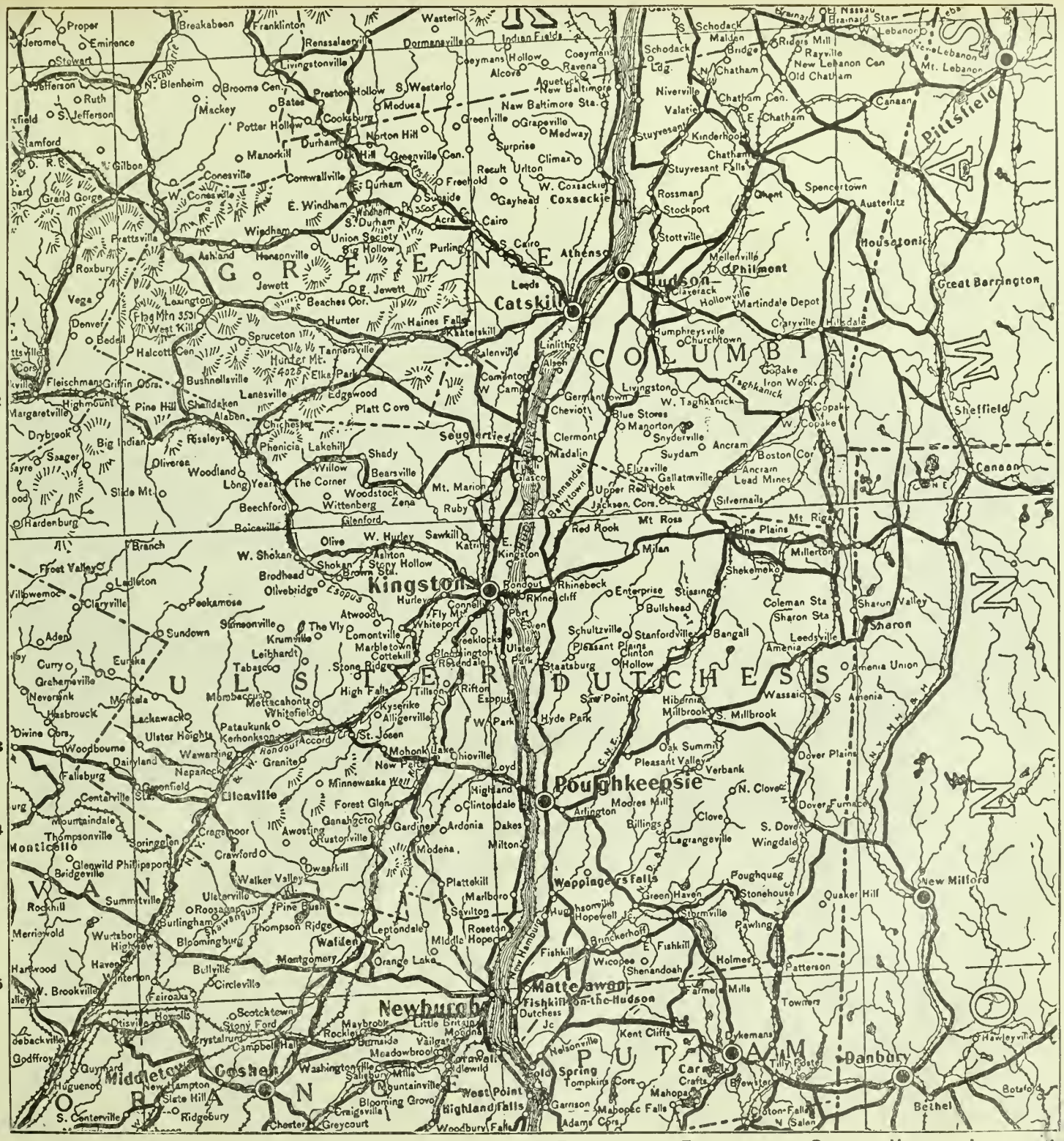

Plate 16 — Buffalo, N. Y., Section

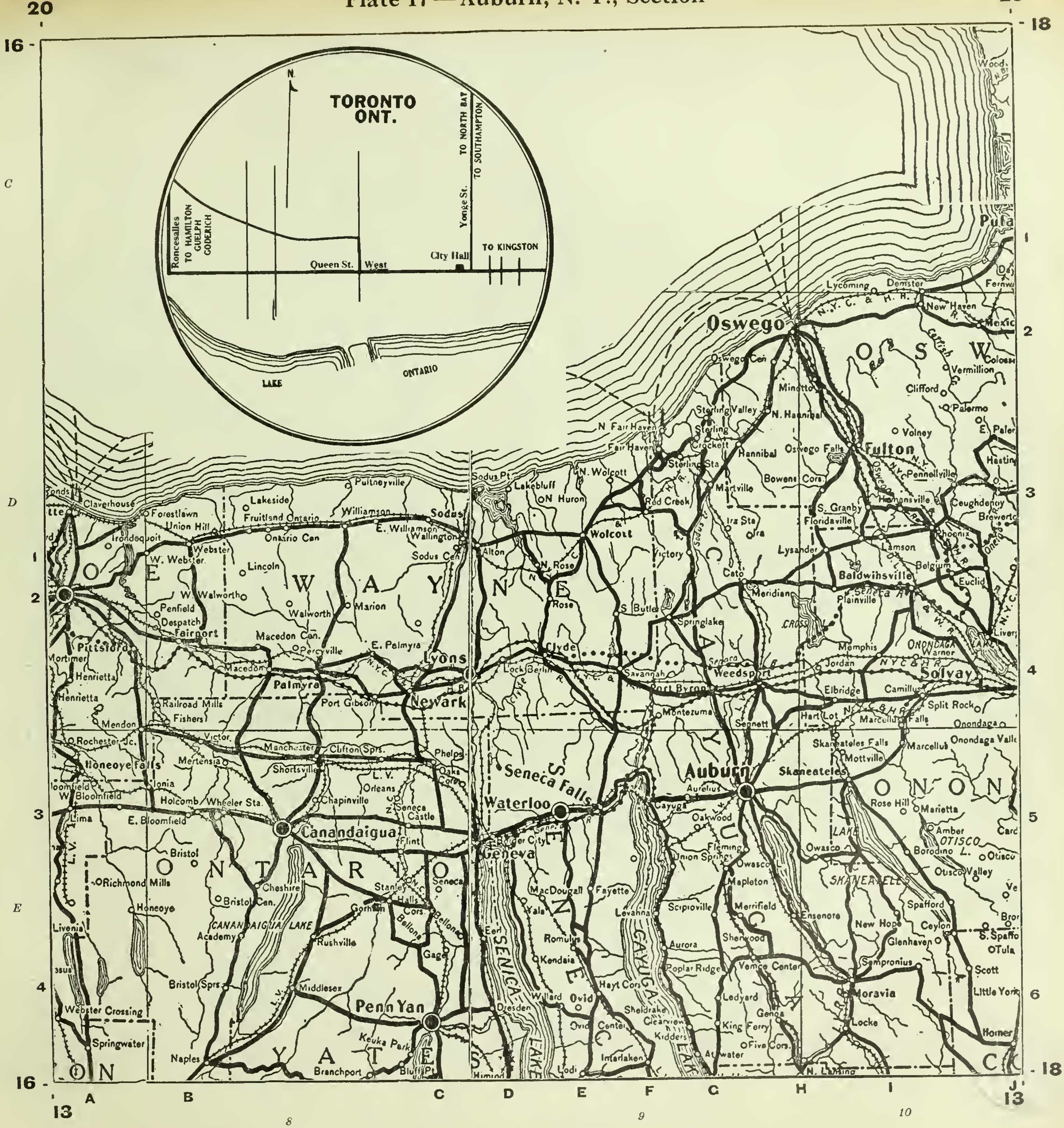
TORONTO
ONT.
N.
TO NORTH BAY
TO SOUTHAMPTON
Yonge St.
Roncesvalles
TO HAMILTON
GUELPH
GODERICH
Queen St. West
City Hall
TO KINGSTON
LAKE
ONTARIO
Oswego
Fulton
Lycoming
Demster
New Haven
Mexico
Oswego Cen
Minetto
Vermillion
Clifford
Palermo
Volney
Sterling Valley
N. Hannibal
Sterling
Crockett
Hannibal
Oswego Falls
N Fair Haven
Fair Haven
Sterling Sta
Martville
Bowens Cors.
Pennellville
Hinmansville
Sodus Pt
Lakebluff
N. Wolcott
N Huron
Red Creek
S. Granby
Floridaville
Ceughdenoy
Brewerton
Pultneyville
Lakeside
Fruitland Ontario
Williamson
Sodus
Claverhouse
Forestlawn
Union Hill
Irondequoit
Ontario Cen
E. Williamson
Wallington
Webster
W. Webster
Sodus Cen
Alton
Wolcott
Victory
Ira Sta
Ira
Lysander
Lamson
Phoenix
Lincoln
N. Rose
Cato
Baldwinsville
Belgium
Euclid
W A Y N E
Walworth
W. Walworth
Marion
Rose
S. Butler
Meridian
Plainville
Penfield
Despatch
Fairport
Macedon Cen.
Perryville
E. Palmyra
Lyons
Clyde
Springlake
Memphis
Onondaga
Warner
Pittsford
Mortimer
Henrietta
Macedon
Palmyra
Lock Berlin
Savannah
Weedsport
Jordan
Solvay
Elbridge
Camillus
Port Byron
Port Gibson
Newark
Railroad Mills
Fishers
Mendon
Montezuma
Sennett
Hart Lot
Marcellus Falls
Split Rock
Onondaga
Rochester Jc.
Victor
Manchester
Clifton Sprs.
Phelps
Skaneateles Falls
Mottville
Marcellus
Onondaga Valley
Honeoye Falls
Mertensia
Shortsville
Oaks Cors
Seneca Falls
Auburn
Skaneateles
O N O N
Bloomfield
W. Bloomfield
Ionia
Holcomb
Wheeler Sta.
Chapinville
Orleans
Seneca Castle
Aurelius
Rose Hill
Marietta
Waterloo
Cayuga
Oakwood
Lima
E. Bloomfield
Canandaigua
Flint
Geneva
Fleming
Owasco
Amber
Otisco L.
Borodino
Otisco
Bristol
O N T A R I O
Union Springs
Richmond Mills
Cheshire
Stanley
Seneca
Halls Cors.
MacDougall
Fayette
Mapleton
Skaneateles
Otisco Valley
Bristol Cen.
Honeoye
Gorham
Yale
Levanna
Scipioville
Merrifield
Spafford
Canandaigua Lake
Academy
Rushville
Bellona
Gage
Earl
Seneca
Romulus
Aurora
Sherwood
Ensenore
New Hope
Ceylon
Glenhaven
S. Spafford
Tula
Livonia
Kendaia
Poplar Ridge
Venice Center
Sempronius
Scott
Bristol Sprs.
Middlesex
Hayt Cors.
Cayuga
Moravia
Little York
Webster Crossing
Penn Yan
Willard
Ovid
Sheldrake
Clearview
Ledyard
Genoa
Dresden
Ovid Center
Kidders
King Ferry
Locke
Homer
Springwater
Keuka Park
Five Cors.
Atwater
Naples
Y A T E S
Branchport
Bluff Pt
Himrod
Lodi
Interlaken
N. Lansing
N.Y.C. & H.R.
L.V.
A B C D E F G H I J
8 9 10

To Plate 22

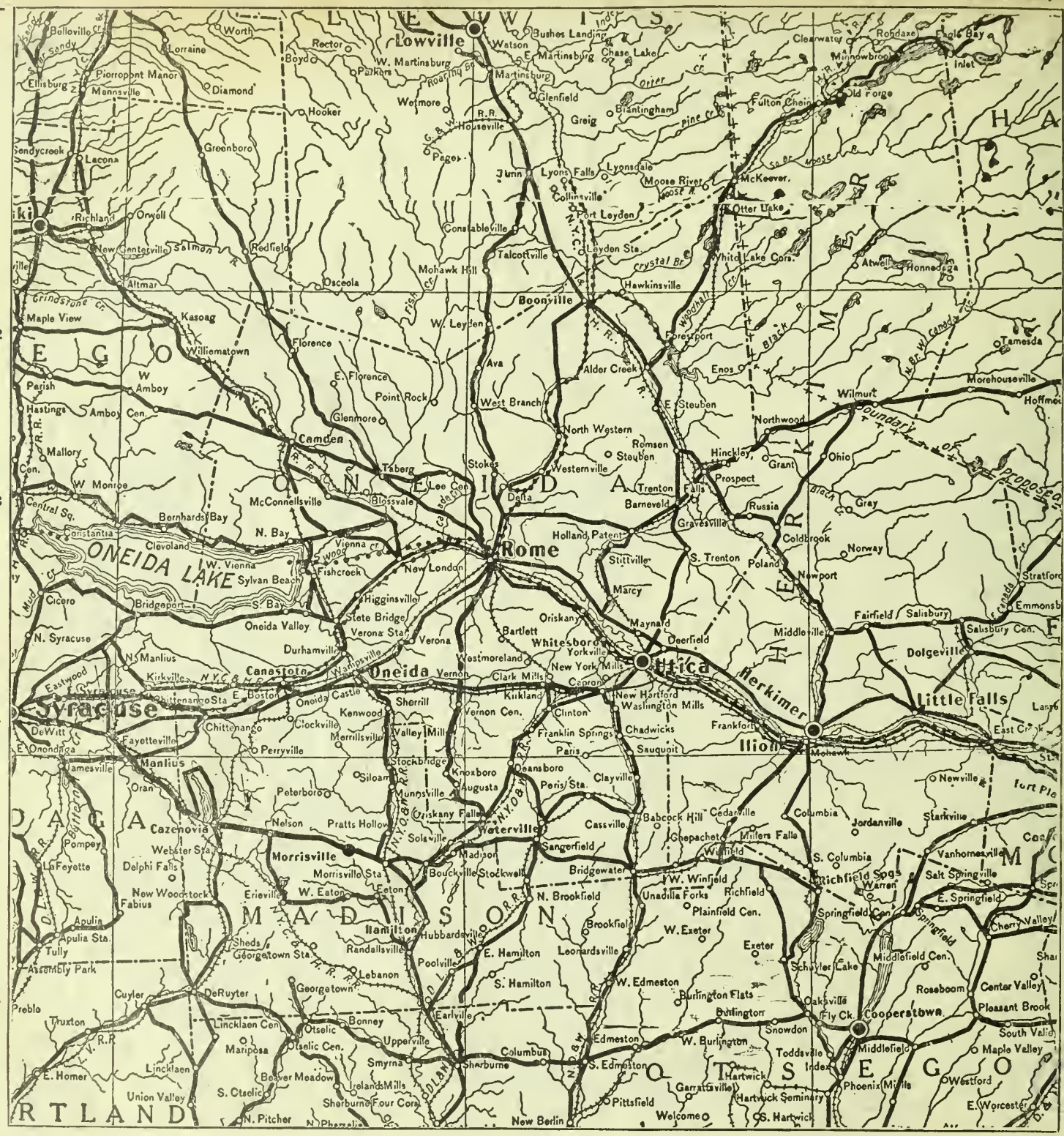
Lowville
Rome
Utica
Oneida
Syracuse
Canastota
Morrisville
Hamilton
Waterville
Ilion
Little Falls
Cooperstown
ONEIDA LAKE
Sylvan Beach
Camden
Boonville
Clinton
Hartwick
Oneida Castle
Sherrill
Verona
Vernon
Kirkland
Clinton
Deerfield
Whitesboro
Yorkville
New York Mills
Cedarville
Cazenovia
Chittenango
Fayetteville
Manlius
Jordanville
Starkville
Richfield Springs
Mohawk
Herkimer
Frankfort
Salisbury
Fairfield
Dolgeville
Middleville
Newport
Poland
Cold Brook
Gravesville
Barneveld
Trenton Falls
Prospect
Hinckley
Grant
Ohio
Russia
Gray
Norway
Stratford
Emmonsburg
Morehouseville
Wilmurt
Northwood
Enos
Alder Creek
Forestport
Hawkinsville
Talcottville
Constableville
Port Leyden
Leyden Sta.
Lyons Falls
Lyonsdale
Moose River
McKeever
Otter Lake
Fulton Chain
Old Forge
Inlet
Eagle Bay
Rondaxe
Minnowbrook
Clearwater
Bushes Landing
Chase Lake
Martinsburg
Glenfield
Brantingham
Greig
Houseville
Wetmore
Hooker
Boyd
Rector
Worth
Lorraine
Pierrepont Manor
Diamond
Mannsville
Ellisburg
Belleville
Sandy Cr.
Sendycreek
Lacona
Greenboro
Richland
Orwell
New Centerville
Salmon R.
Redfield
Altmar
Osceola
Mohawk Hill
Maple View
Kasoag
Williamstown
Florence
E. Florence
Point Rock
Glenmore
Amboy
Hastings
Parish
Mallory
Central Sq.
Constantia
Cleveland
Bernhards Bay
N. Bay
W. Vienna
Fishcreek
S. Bay
Bridgeport
Cicero
N. Syracuse
Manlius
Kirkville
Eastwood
Syracuse
Chittenango Sta.
E. Boston
Onondaga
Jamesville
Oran
Peterboro
Nelson
Pratts Hollow
Solsville
Pompey
Webster Sta.
Delphi Falls
LaFayette
New Woodstock
Fabius
Erieville
W. Eaton
Eaton
Morrisville Sta.
Bouckville
Madison
Stockwell
Sangerfield
Bridgewater
W. Winfield
Unadilla Forks
Richfield
Plainfield Cen.
Springfield Cen.
Springfield
Cherry Valley
Vanhornesville
Salt Springville
Warren
S. Columbia
Columbia
Newville
Fort Plain
Cassville
Babcock Hill
Chepachet
Millers Falls
Winfield
Clayville
Peris Sta.
Oriskany Falls
Oriskany
Bartlett
Westmoreland
Clark Mills
Kinkland
Vernon Cen.
Franklin Springs
Paris
Sauquoit
Chadwicks
New Hartford
Washington Mills
Frankfort
Mohawk
Oneida Castle
Kenwood
Clockville
Merrillsville
Valley Mills
Stockbridge
Knoxboro
Augusta
Munnsville
Siloam
Brookfield
N. Brookfield
Leonardsville
W. Exeter
Exeter
Schuyler Lake
Middlefield Cen.
Roseboom
Center Valley
Pleasant Brook
South Valley
Maple Valley
Westford
E. Worcester
Phoenix Mills
Hartwick Seminary
S. Hartwick
Garrattsville
Toddsville
Index
Snowdon
W. Burlington
Burlington
Burlington Flats
W. Edmeston
Edmeston
S. Edmeston
Pittsfield
Welcome
New Berlin
Sherburne
Columbus
Earlville
Poolville
E. Hamilton
S. Hamilton
Randallsville
Hubbardsville
Lebanon
Georgetown
Sheds
Georgetown Sta.
Apulia
Apulia Sta.
Tully
Assembly Park
Preble
Truxton
Cuyler
DeRuyter
Lincklaen Cen.
Otselic
Bonney
Upperville
Otselic Cen.
Mariposa
Smyrna
Lincklaen
E. Homer
Union Valley
S. Otselic
Beaver Meadow
Ireland Mills
Sherburne Four Corners
N. Pitcher
N. Pharsalia
Tamesda
Morehouseville
Hoffmeister
Stratford
Emmonsburg
Salisbury Cen.
Fairfield
Newport
Poland
Cold Brook
Norway
Gravesville
Barneveld
Trenton Falls
Prospect
Hinckley
Grant
Ohio
Russia
Gray
Forestport
Hawkinsville
Alder Creek
Enos
E. Steuben
Wilmurt
Northwood
Morehouseville
Hoffmeister
Boundary of proposed
Black R.
Black Cr.
Woodhall Cr.
W. Canada Cr.
N. Br. W. Canada Cr.
Canada Cr.
Fish Cr.
Crystal Br.
Moose R.
Sa. Br. Moose R.
Pine Cr.
Otter Cr.
Roaring Br.
Mud Cr.
Wood Cr.
Grindstone Cr.
Sandy Cr.
Oneida R.
Chittenango Cr.
Fall Br.
Lee Cr.
Stokes
Delta
Blossvale
McConnellsville
Vienna Cr.
Fish Cr.
Stete Bridge
Higginsville
Verona Sta.
Durhamville
Westmoreland
Oriskany
Holland Patent
Stittville
Marcy
Maynard
Deerfield
Whitesboro
Yorkville
New York Mills
Cedarville
Cazenovia
Chittenango
Fayetteville
Manlius
Jordanville
Starkville
Richfield Springs
Mohawk
Herkimer
Frankfort
Salisbury
Fairfield
Dolgeville
Middleville
Newport
Poland
Cold Brook
Gravesville
Barneveld
Trenton Falls
Prospect
Hinckley
Grant
Ohio
Russia
Gray
Norway
Stratford
Emmonsburg
Morehouseville
Wilmurt
Northwood
Enos
Alder Creek
Forestport
Hawkinsville
Talcottville
Constableville
Port Leyden
Leyden Sta.
Lyons Falls
Lyonsdale
Moose River
McKeever
Otter Lake
Fulton Chain
Old Forge
Inlet
Eagle Bay
Rondaxe
Minnowbrook
Clearwater
Bushes Landing
Chase Lake
Martinsburg
Glenfield
Brantingham
Greig
Houseville
Wetmore
Hooker
Boyd
Rector
Worth
Lorraine
Pierrepont Manor
Diamond
Mannsville
Ellisburg
Belleville
Sandy Cr.
Sendycreek
Lacona
Greenboro
Richland
Orwell
New Centerville
Salmon R.
Redfield
Altmar
Osceola
Mohawk Hill
Maple View
Kasoag
Williamstown
Florence
E. Florence
Point Rock
Glenmore
Amboy
Hastings
Parish
Mallory
Central Sq.
Constantia
Cleveland
Bernhards Bay
N. Bay
W. Vienna
Fishcreek
S. Bay
Bridgeport
Cicero
N. Syracuse
Manlius
Kirkville
Eastwood
Syracuse
Chittenango Sta.
E. Boston
Onondaga
Jamesville
Oran
Peterboro
Nelson
Pratts Hollow
Solsville
Pompey
Webster Sta.
Delphi Falls
LaFayette
New Woodstock
Fabius
Erieville
W. Eaton
Eaton
Morrisville Sta.
Bouckville
Madison
Stockwell
Sangerfield
Bridgewater
W. Winfield
Unadilla Forks
Richfield
Plainfield Cen.
Springfield Cen.
Springfield
Cherry Valley
Vanhornesville
Salt Springville
Warren
S. Columbia
Columbia
Newville
Fort Plain
Cassville
Babcock Hill
Chepachet
Millers Falls
Winfield
Clayville
Peris Sta.
Oriskany Falls
Oriskany
Bartlett
Westmoreland
Clark Mills
Kinkland
Vernon Cen.
Franklin Springs
Paris
Sauquoit
Chadwicks
New Hartford
Washington Mills
Frankfort
Mohawk
Oneida Castle
Kenwood
Clockville
Merrillsville
Valley Mills
Stockbridge
Knoxboro
Augusta
Munnsville
Siloam
Brookfield
N. Brookfield
Leonardsville
W. Exeter
Exeter
Schuyler Lake
Middlefield Cen.
Roseboom
Center Valley
Pleasant Brook
South Valley
Maple Valley
Westford
E. Worcester
Phoenix Mills
Hartwick Seminary
S. Hartwick
Garrattsville
Toddsville
Index
Snowdon
W. Burlington
Burlington
Burlington Flats
W. Edmeston
Edmeston
S. Edmeston
Pittsfield
Welcome
New Berlin
Sherburne
Columbus
Earlville
Poolville
E. Hamilton
S. Hamilton
Randallsville
Hubbardsville
Lebanon
Georgetown
Sheds
Georgetown Sta.
Apulia
Apulia Sta.
Tully
Assembly Park
Preble
Truxton
Cuyler
DeRuyter
Lincklaen Cen.
Otselic
Bonney
Upperville
Otselic Cen.
Mariposa
Smyrna
Lincklaen
E. Homer
Union Valley
S. Otselic
Beaver Meadow
Ireland Mills
Sherburne Four Corners
N. Pitcher
N. Pharsalia
Tamesda
Morehouseville
Hoffmeister
Stratford
Emmonsburg
Salisbury Cen.
Fairfield
Newport
Poland
Cold Brook
Norway
Gravesville
Barneveld
Trenton Falls
Prospect
Hinckley
Grant
Ohio
Russia
Gray
Forestport
Hawkinsville
Alder Creek
Enos
E. Steuben
Wilmurt
Northwood
Morehouseville
Hoffmeister
Boundary of proposed
Black R.
Black Cr.
Woodhall Cr.
W. Canada Cr.
N. Br. W. Canada Cr.
Canada Cr.
Fish Cr.
Crystal Br.
Moose R.
Sa. Br. Moose R.
Pine Cr.
Otter Cr.
Roaring Br.
Mud Cr.
Wood Cr.
Grindstone Cr.
Sandy Cr.
Oneida R.
Chittenango Cr.
Fall Br.
Lee Cr.
Stokes
Delta
Blossvale
McConnellsville
Vienna Cr.
Fish Cr.
Stete Bridge
Higginsville
Verona Sta.
Durhamville
Westmoreland
Oriskany
Holland Patent
Stittville
Marcy
Maynard
Deerfield
Whitesboro
Yorkville
New York Mills
Cedarville
Cazenovia
Chittenango
Fayetteville
Manlius
Jordanville
Starkville
Richfield Springs
Mohawk
Herkimer
Frankfort
Salisbury
Fairfield
Dolgeville
Middleville
Newport
Poland
Cold Brook
Gravesville
Barneveld
Trenton Falls
Prospect
Hinckley
Grant
Ohio
Russia
Gray
Norway
Stratford
Emmonsburg
Morehouseville
Wilmurt
Northwood
Enos
Alder Creek
Forestport
Hawkinsville
Talcottville
Constableville
Port Leyden
Leyden Sta.
Lyons Falls
Lyonsdale
Moose River
McKeever
Otter Lake
Fulton Chain
Old Forge
Inlet
Eagle Bay
Rondaxe
Minnowbrook
Clearwater
Bushes Landing
Chase Lake
Martinsburg
Glenfield
Brantingham
Greig
Houseville
Wetmore
Hooker
Boyd
Rector
Worth
Lorraine
Pierrepont Manor
Diamond
Mannsville
Ellisburg
Belleville
Sandy Cr.
Sendycreek
Lacona
Greenboro
Richland
Orwell
New Centerville
Salmon R.
Redfield
Altmar
Osceola
Mohawk Hill
Maple View
Kasoag
Williamstown
Florence
E. Florence
Point Rock
Glenmore
Amboy
Hastings
Parish
Mallory
Central Sq.
Constantia
Cleveland
Bernhards Bay
N. Bay
W. Vienna
Fishcreek
S. Bay
Bridgeport
Cicero
N. Syracuse
Manlius
Kirkville
Eastwood
Syracuse
Chittenango Sta.
E. Boston
Onondaga
Jamesville
Oran
Peterboro
Nelson
Pratts Hollow
Solsville
Pompey
Webster Sta.
Delphi Falls
LaFayette
New Woodstock
Fabius
Erieville
W. Eaton
Eaton
Morrisville Sta.
Bouckville
Madison
Stockwell
Sangerfield
Bridgewater
W. Winfield
Unadilla Forks
Richfield
Plainfield Cen.
Springfield Cen.
Springfield
Cherry Valley
Vanhornesville
Salt Springville
Warren
S. Columbia
Columbia
Newville
Fort Plain
Cassville
Babcock Hill
Chepachet
Millers Falls
Winfield
Clayville
Peris Sta.
Oriskany Falls
Oriskany
Bartlett
Westmoreland
Clark Mills
Kinkland
Vernon Cen.
Franklin Springs
Paris
Sauquoit
Chadwicks
New Hartford
Washington Mills
Frankfort
Mohawk
Oneida Castle
Kenwood
Clockville
Merrillsville
Valley Mills
Stockbridge
Knoxboro
Augusta
Munnsville
Siloam
Brookfield
N. Brookfield
Leonardsville
W. Exeter
Exeter
Schuyler Lake
Middlefield Cen.
Roseboom
Center Valley
Pleasant Brook
South Valley
Maple Valley
Westford
E. Worcester
Phoenix Mills
Hartwick Seminary
S. Hartwick
Garrattsville
Toddsville
Index
Snowdon
W. Burlington
Burlington
Burlington Flats
W. Edmeston
Edmeston
S. Edmeston
Pittsfield
Welcome
New Berlin
Sherburne
Columbus
Earlville
Poolville
E. Hamilton
S. Hamilton
Randallsville
Hubbardsville
Lebanon
Georgetown
Sheds
Georgetown Sta.
Apulia
Apulia Sta.
Tully
Assembly Park
Preble
Truxton
Cuyler
DeRuyter
Lincklaen Cen.
Otselic
Bonney
Upperville
Otselic Cen.
Mariposa
Smyrna
Lincklaen
E. Homer
Union Valley
S. Otselic
Beaver Meadow
Ireland Mills
Sherburne Four Corners
N. Pitcher
N. Pharsalia

The Longfellow's Wayside Inn—page 254

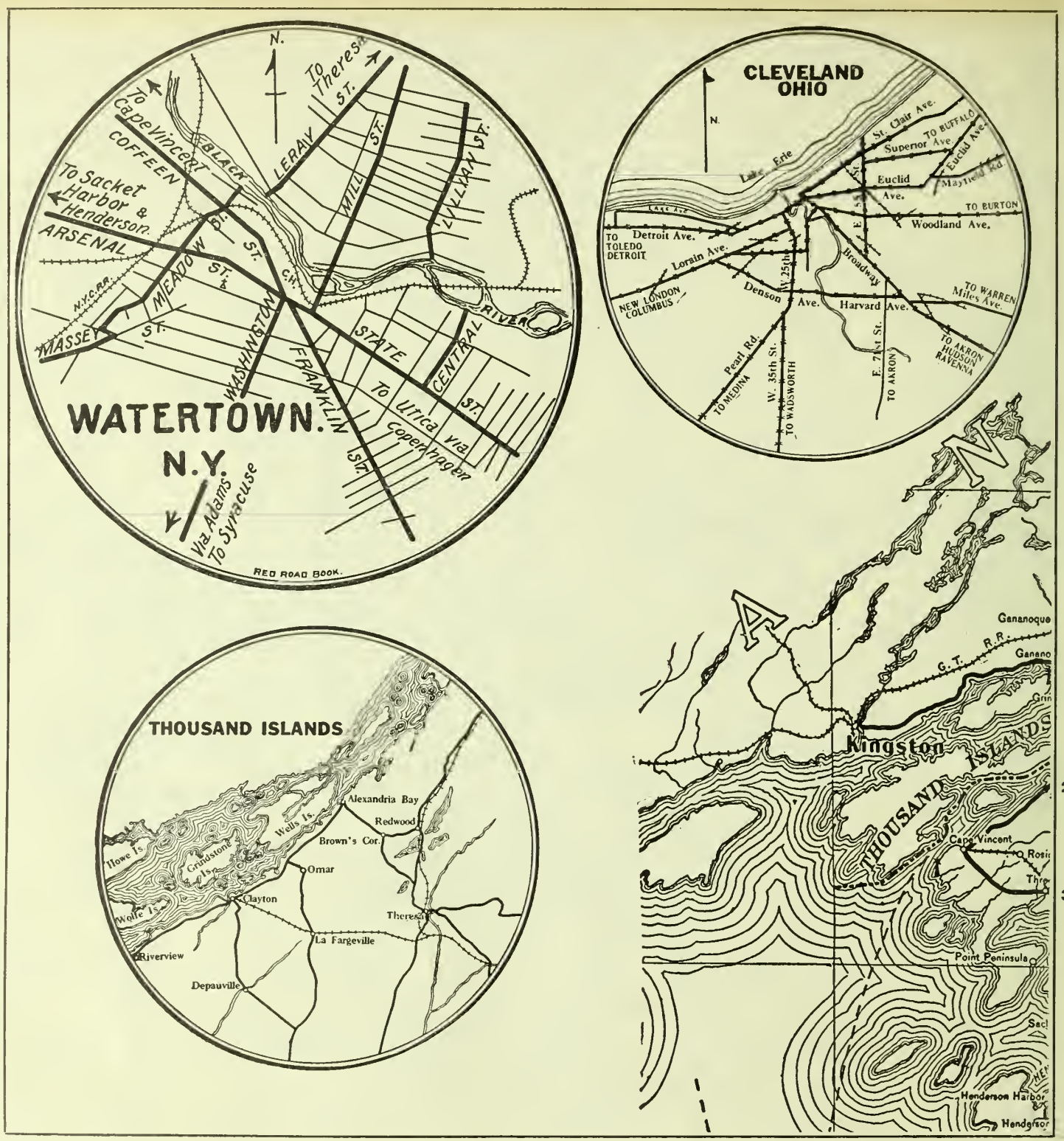
WATERTOWN.
N.Y.
N.
To Theresa
To Cape Vincent
COFFEEN
BLACK
LERAY ST.
WILL ST.
LYLLAY ST.
To Sacket Harbor & Henderson.
ARSENAL
MEADOW ST.
N.Y.C.R.R.
MASSEY ST.
WASHINGTON ST.
C.H.
FRANKLIN ST.
STATE
CENTRAL ST.
RIVER
To Utica Via Copenhagen
Via Adams. To Syracuse
RED ROAD BOOK.
CLEVELAND OHIO
N.
Lake Erie
St. Clair Ave.
TO BUFFALO
Superior Ave.
Euclid Ave.
Euclid Ave.
Mayfield Rd.
TO BURTON
Woodland Ave.
TO Detroit Ave. TOLEDO DETROIT
Lorain Ave.
NEW LONDON COLUMBUS
Denson Ave.
W. 25th
Broadway
Harvard Ave.
TO WARREN Miles Ave.
TO AKRON HUDSON RAVENNA
Pearl Rd.
TO MEDINA
W. 35th St.
TO WADSWORTH
E. 71st St.
TO AKRON
THOUSAND ISLANDS
Alexandria Bay
Redwood
Wells Is.
Brown's Cor.
Howe Is.
Grindstone Is.
Omar
Clayton
Wolfe Is.
Theresa
La Fargeville
Riverview
Depauville
Gananoque
G.T. R.R.
Kingston
THOUSAND ISLANDS
Cape Vincent
Point Peninsula
Henderson Harbor
B
C
1
2
3
21
17

Plate 21 — Ogdensburg, N. Y., Section

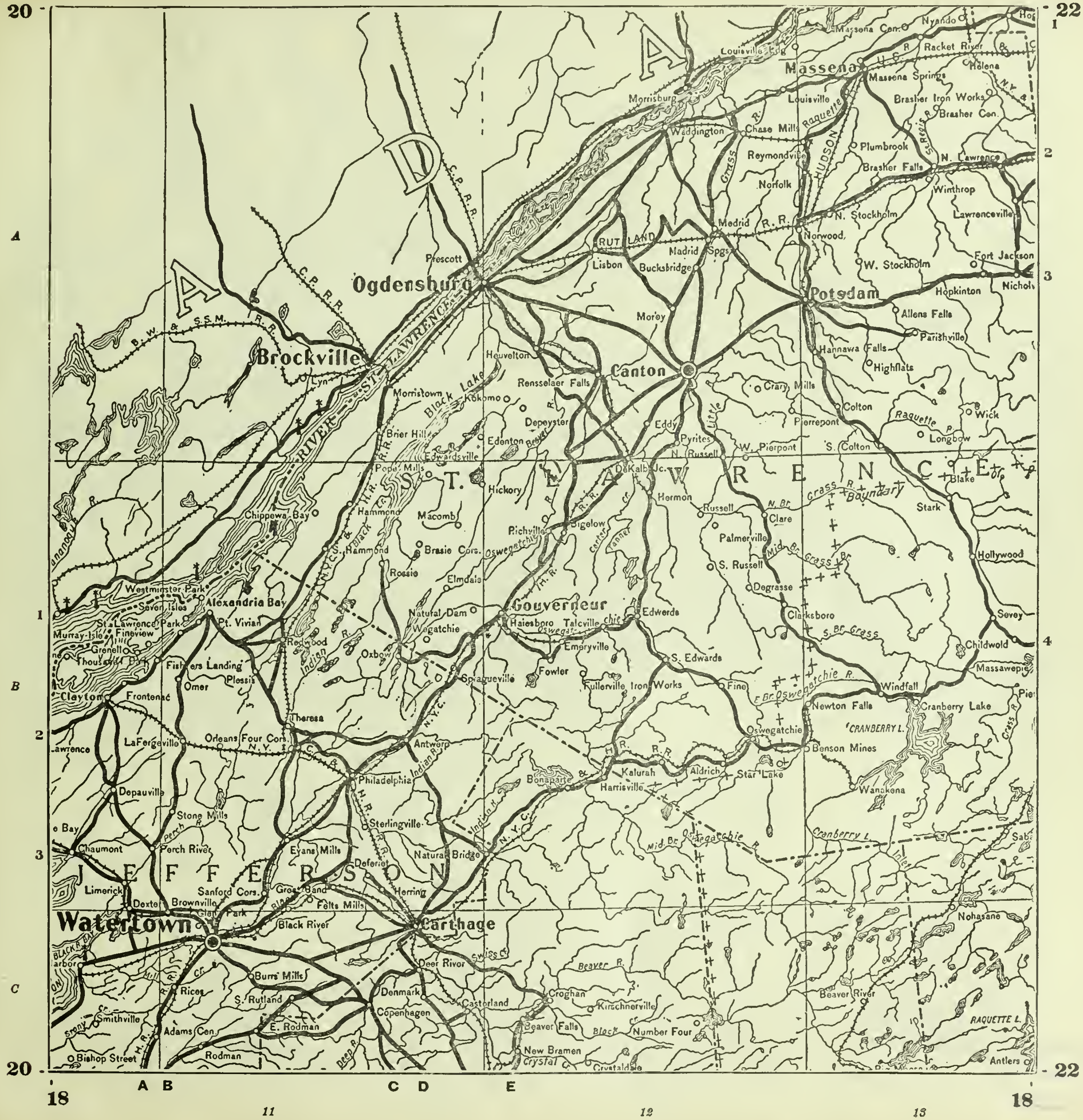

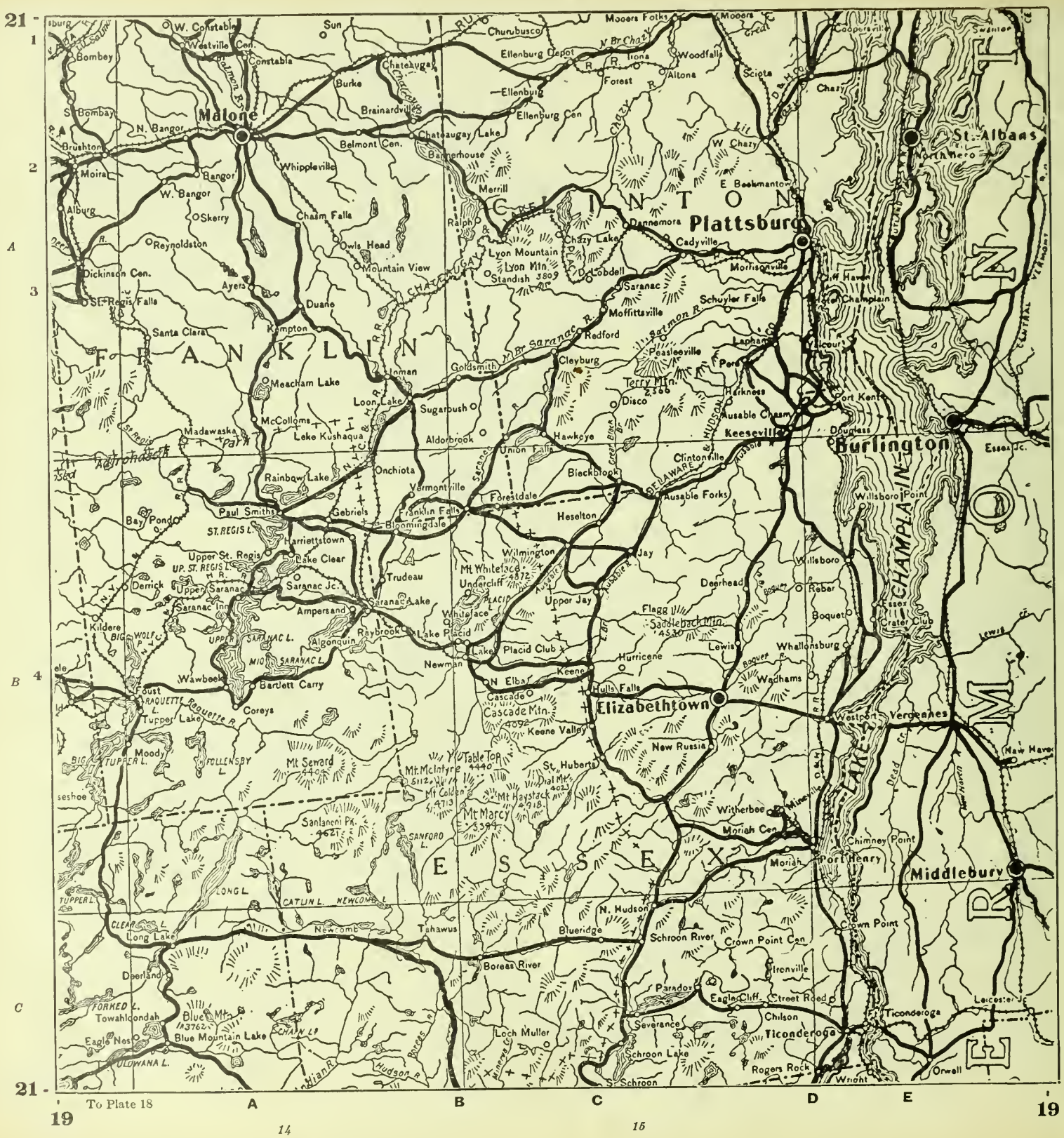
Malone
Plattsburg
Burlington
St. Albans
Elizabethtown
Middlebury
Ticonderoga
CLINTON
FRANKLIN
ESSEX
CHAMPLAIN
LAKE
Adirondack Park
Lake Placid
Saranac Lake
Paul Smiths
Tupper Lake
Long Lake
Blue Mountain Lake
Port Henry
Westport
Keeseville
Saranac
Dannemora
Cadyville
Mooers Forks
Chazy
Rouses Point
Essex Jc.
Willsboro Point
Crown Point
Chimney Point
Schroon Lake
Schroon River
Newcomb
Indian R.
Hudson R.
Boquet R.
Lake Champlain
To Plate 18
19
A
B
C
D
E
14
16

Distance Table (Middle States)

	NEW YORK									PENNSYLVANIA									NEW JERSEY								OTHER POINTS					
	Albany	Binghamton	Buffalo	Ithaca	Jamestown	New York	Plattsburg	Syracuse	Watertown	Altoona	Delaware W. Gap	Easton	Erie	Gettysburg	Harrisburg	Philadelphia	Pittsburg	Wilkesbarre	Asbury Park	Atlantic City	Cape May	Jersey City	Lakewood	Morristown	New Brunswick	Trenton	Annapolis, Md.	Baltimore, Md.	Montreal, P. Q.	Washington, D.C.	Wilmington, Del.	Richmond, Va.
N. Y.																																
Albany		149	297	172	161	148	167	144	177	471	180	288	390	271	364	243	587	229	200	267	315	153	198	180	184	219	372	343	212	382	274	502
Binghamton	149		242	52	221	205	316	88	174	322	163	139	288	269	232	205	475	76	236	269	295	206	255	185	208	191	337	308	361	347	239	469
Buffalo	297	242		166	74	447	464	155	132	426	405	381	93	355	318	478	233	270	499	539	565	448	497	427	450	425	607	578	420	617	509	739
Ithaca	172	52	166		196	257	339	75	144	212	218	191	263	244	207	248	403	159	288	309	335	258	307	237	260	239	389	360	340	399	291	521
Jamestown	161	221	74	196		426	538	229	298	305	384	360	67	381	344	452	168	286	457	513	539	427	476	406	429	408	661	632	494	671	563	793
New York	148	205	447	257	426		315	293	323	255	83	83	493	253	216	98	449	179	52	119	167	4	50	32	36	71	224	195	360	234	126	356
Plattsburg	167	316	464	339	538	315		261	192	386	347	398	557	568	531	413	764	486	367	434	482	320	365	347	467	386	539	513	73	552	439	674
Syracuse	144	88	155	75	229	293	261		69	287	251	227	248	319	282	284	388	168	345	345	371	298	343	273	296	364	387	348	265	434	326	556
Watertown	177	174	132	144	298	323	192	69		356	310	313	317	388	351	353	457	237	414	414	440	327	373	342	365	433	456	427	196	492	379	614
PENN.																																
Altoona	471	322	426	212	305	255	386	287	356		244	222	246	156	129	244	104	246	322	305	331	251	295	268	303	271	234	205	389	383	270	503
Delaware W. Gap	180	163	405	218	384	83	347	251	310	244		24	492	199	162	86	348	58	121	142	190	78	108	50	66	73	215	185	392	225	112	486
Easton	288	139	381	191	360	83	398	227	313	222	24		468	175	138	57	381	96	97	118	144	79	84	46	69	52	186	157	443	196	83	316
Erie	390	288	93	263	67	493	557	248	317	246	492	468		317	280	481	142	353	559	542	568	489	532	514	540	511	385	356	513	620	507	742
Gettysburg	271	269	355	244	381	253	568	319	388	156	199	175	317		37	118	175	154	196	179	205	249	169	221	174	153	83	54	630	87	201	209
Harrisburg	354	232	318	207	344	216	531	282	351	129	162	138	280	37		108	243	117	186	169	195	212	159	184	167	142	105	76	566	247	134	369
Philadelphia	243	205	478	248	452	98	413	284	353	244	86	57	481	118	108		341	129	78	61	87	90	51	79	59	34	129	100	458	139	26	261
Pittsburg	587	475	233	403	168	449	764	388	457	104	348	381	142	175	243	341		346	396	402	428	434	392	427	400	375	348	319	653	470	367	592
Wilkesbarre	229	76	270	159	286	179	486	168	237	246	58	96	353	154	117	129	346		183	190	216	175	186	142	165	214	257	228	437	267	159	389
NEW JERSEY																																
Asbury Park	200	236	499	288	457	52	367	345	414	322	121	97	559	196	186	78	396	183		87	124	47	20	45	40	45	184	155	412	194	86	316
Atlantic City	267	269	539	309	513	119	434	345	414	305	142	118	542	179	169	61	402	190	87		48	114	68	160	127	75	189	161	447	200	92	322
Cape May	315	295	565	335	539	167	482	371	440	331	190	144	568	205	195	87	428	216	124	48		162	104	208	148	121	216	186	527	226	113	348
Jersey City	153	206	448	258	427	4	320	298	327	251	78	79	489	249	212	90	434	175	47	114	162		46	30	34	56	220	191	364	230	126	352
Lakewood	198	255	497	307	476	50	365	343	373	295	108	84	532	169	159	51	392	186	20	68	104	46		92	43	38	180	151	410	190	82	312
Morristown	180	185	427	237	406	32	347	273	342	268	50	46	514	221	184	79	427	142	45	160	208	30	92		32	51	208	179	392	224	116	346
New Brunswick	184	208	450	260	429	36	467	296	365	303	66	69	540	177	164	59	400	165	40	127	148	34	43	32		27	188	159	396	198	90	320
Trenton	219	191	425	239	408	71	386	364	433	271	73	52	511	153	142	34	375	214	45	75	121	56	38	51	27		163	134	431	173	65	295
OTHER POINTS																																
Annapolis, Md.	372	337	607	389	661	224	539	387	456	234	215	186	385	83	105	129	348	257	184	189	216	220	180	208	188	163		29	584	43	104	165
Baltimore, Md.	343	308	578	360	632	195	513	348	427	205	185	157	356	54	76	100	319	228	155	161	186	191	151	179	159	134	29		555	39	75	161
Montreal, P. Q.	212	361	420	340	494	360	78	265	196	389	392	443	513	630	566	458	653	437	412	447	527	364	410	392	396	431	584	555		594	486	710
Washington, D. C.	382	347	617	399	671	234	552	434	492	383	225	196	620	87	247	139	470	267	194	200	226	230	190	224	198	173	43	39	594		114	122
Wilmington, Del.	274	239	509	291	563	126	439	326	379	270	112	83	507	201	134	26	367	159	86	92	113	126	82	116	90	65	104	75	486	114		236
Richmond, Va.	502	469	739	521	793	356	674	556	614	503	486	316	742	209	369	261	592	389	316	322	348	352	312	346	320	295	165	161	716	122	236	

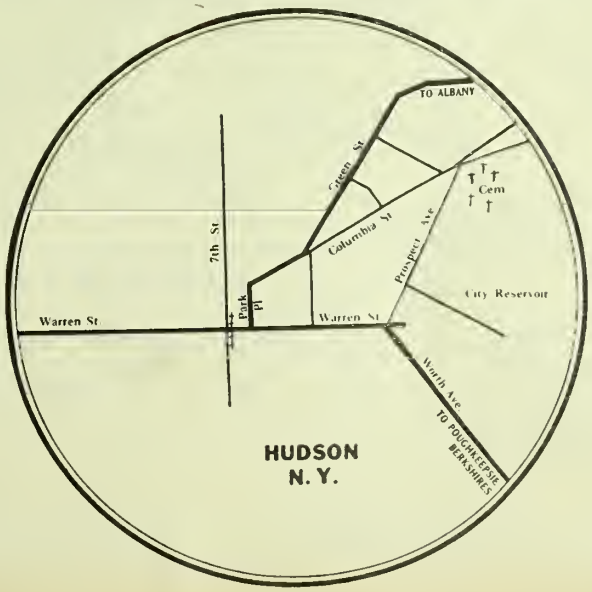

(See Page 84)
Rexall DRUG STORES
MAXIMUM RED "EXTRA TOUGH" INNER TUBES SOLD AT ALL

THE HOTEL DEWEY - - Washington, D. C.

THE ROCKINGHAM HOTEL - Portsmouth, N. H.

GEORGE Q. PATTEE, Prop.

Index Plate for the detailed maps following

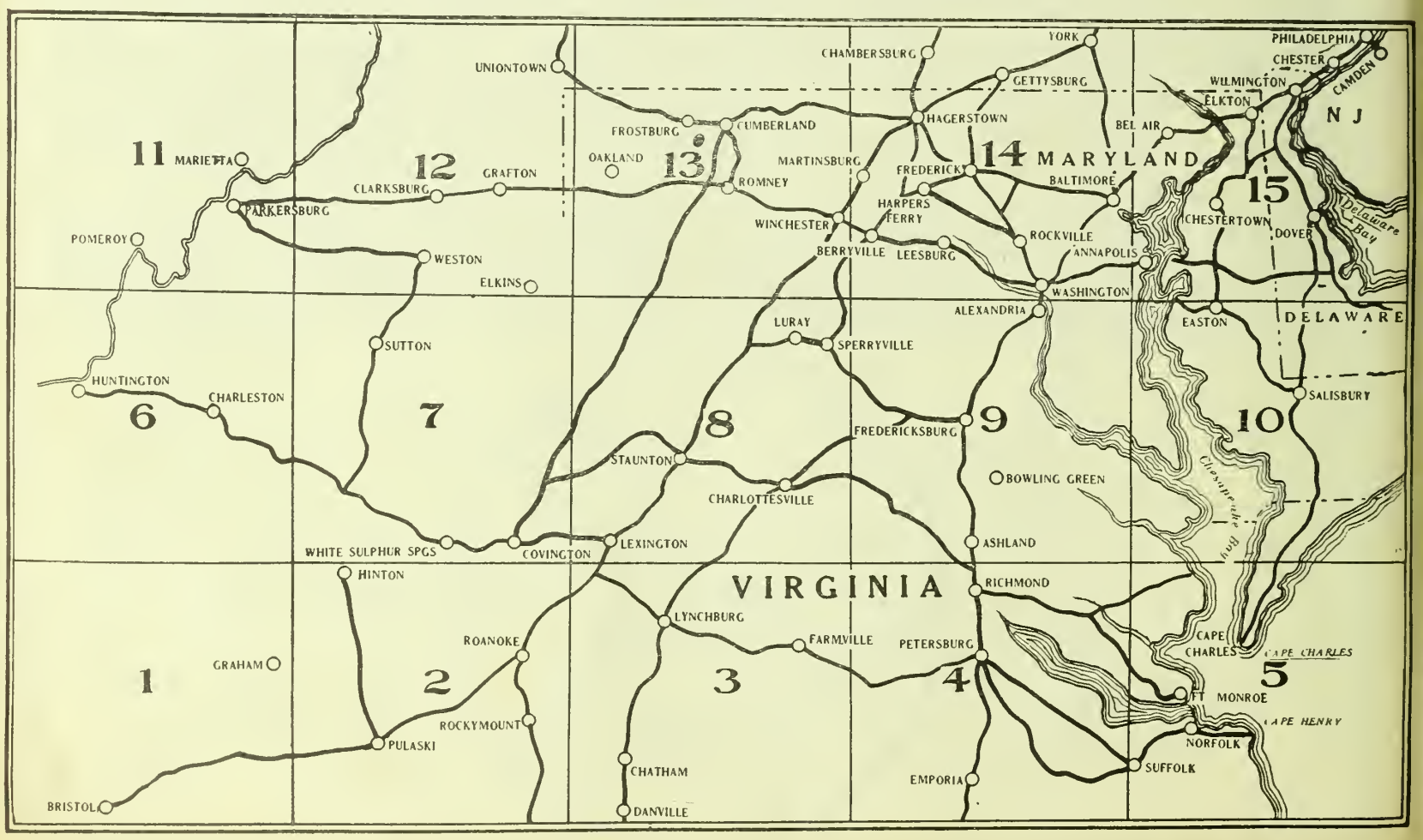

Scale for following 15 Maps is 10 miles = 1"

Hotel Belmont, N. Y., see page 172

INDEX OF PRINCIPAL TOWNS IN MD., DEL., VA. and WEST VA.

THE NUMERAL REFERS TO THE SECTION PLATE WHEREIN THE TOWN IS LOCATED.

Plate No.

DELAWARE

Delaware City, 1132 ... 15
Dover, 3720 ... 15
Georgetown, 1609 ... 10
Harrington, 1500 ... 15
Laurel, 2166 ... 10
Lewes, 2158 ... 10
Middletown, 1399 ... 15
Milford, 2603 ... 15
Milton, 1038 ... 10
Newark, 1913 ... 15
Newcastle, 3351 ... 15
Rehoboth, 327 ... 10
Seaford, 2108 ... 10
Smyrna, 1843 ... 15
Wilmington, 87411 ... 15

DISTRICT OF COLUMBIA

Anacostia, 2200 ... 14
Georgetown, 14549 ... 14
Good Hope, 1500 ... 14
Tennellytown, 1037 ... 14
Washington, 359000 ... 14

MARYLAND

Aberdeen, 1125 ... 15
Annapolis, 8609 ... 15
Arlington, 1500 ... 14
Baltimore, 590000 ... 14
Barton, 1207 ... 13
Bel Air, 1775 ... 15
Berlin, 1317 ... 10
Brooklyn, 1000 ... 14
Cambridge, 6407 ... 10
Catonsville, 2000 ... 14
Chesapeake Beach, 125 ... 10
Chestertown, 2735 ... 15
Cockeyesville, 1500 ... 14
Crisfield, 3458 ... 10
Cumberland, 21839 ... 13
Deal Island, 1500 ... 10
Denton, 1481 ... 10
Easton, 3083 ... 10
Eastport, 600 ... 10
Eckhart Mines, 1600 ... 13
Elkton, 2542 ... 15
Ellicott City, 2300 ... 14
Emmitsburg, 1375 ... 14
Federalsburg, 1050 ... 10
Cambridge, 6407 ... 10
Frederick, 10411 ... 14
Frostburg, 6028 ... 13
Hagerstown, 16507 ... 14
Hampstead, 1050 ... 14
Havre de Grace, 3525 ... 15
Hyattsville, 1917 ... 14
Laurel, 2079 ... 14
Lonaconing, 1553 ... 13
Midland, 1173 ... 13
Mt. Airy, 1025 ... 14
Mt. Savage, 2000 ... 13
North East, 1150 ... 15
Oakland, 1366 ... 13
Ocean City, 476 ... 10
Oxford, 1191 ... 10
Pocomoke City, 2369 ... 10
Port Deposit, 1575 ... 15
Princess Ann, 1006 ... 10
Rising Sun, 900 ... 15
Rock Hall, 1000 ... 15
St. Michaels, 1517 ... 10
Salisbury, 6690 ... 10
Snow Hill, 1844 ... 10
Texas, 1000 ... 14
Westminster, 3199 ... 14
Williamsport, 1472 ... 14

VIRGINIA

Abingdon, 1757 ... 1
Alexandria, 15329 ... 9
Almagro, 1000 ... 3
Andersonville, 100 ... 3
Appomattox, 500 ... 3
Arlington, 1000 ... 14
Ashland, 1324 ... 9
Barton Heights, 1388 ... 4
Basic City, 1632 ... 8
Bedford City, 2508 ... 3
Berkley, 5000 ... 5
Blackstone, 1480 ... 4
Bridgewater, 859 ... 8
Bristol, 6247 ... 1
Buena Vista, 3245 ... 8
Bullrun, 30 ... 9
Buchanan, 792 ... 2
Cape Charles, 1948 ... 5
Charlottesville, 6765 ... 8
Chase City, 1662 ... 3
Chatham, 1113 ... 3
Clifton Forge, 5748 ... 7
Covington, 4234 ... 7
Culpeper, 1795 ... 9
Damascus, 1299 ... 1
Danville, 19020 ... 3
Dendron, 1653 ... 4
E. Radford 2000 ... 2
Emporia, 2018 ... 4
Falls Church, 1128 ... 14
Farmville, 2971 ... 3
Fort Munroe, 1804 ... 5
Fort Myer, 600 ... 1
Franklin 2271 ... 4
Fredericksburg, 5874 ... 9
Front Royal, 1133 ... 13
Hampton, 5505 ... 5
Harrisonburg, 4879 ... 8
Hot Springs, 800 ... 7
Irvington, 1035 ... 5
Laurenceville, 1733 ... 4
Leesburg, 1597 ... 14
Lexington, 2931 ... 8
Lowmoor, 1000 ... 7
Luray, 1218 ... 8
Lynchburg, 29494 ... 3
Manassas, 1217 ... 9
Marion, 2727 ... 1
Martinsville, 3368 ... 2
National Soldiers Home, 3000 ... 5
Natural Bridge, 102 ... 3
Newport News, 20205 ... 5
Norfolk, 67452 ... 5
Oceanview, 560 ... 5
Old Point Comfort ... 5
Onancock, 1001 ... 10
Petersburg, 24127 ... 4
Phoebus, 2394 ... 5
Pinners, 2000 ... 5
Pocahontas, 2452 ... 1
Poff, 2020 ... 2
Portsmouth, 33190 ... 5
Pulaski, 4807 ... 2
Radford, 4202 ... 2
Richmond, 155000 ... 4
Roanoke, 34874 ... 2
Rocky Mount, 967 ... 2
Salem, 3849 ... 2
Saltville, 1628 ... 1
Shenandoah, 1431 ... 8
Smithfield, 1278 ... 5
So. Boston, 3516 ... 3
So. Norfolk, 2300 ... 5
Spotsylvania, 150 ... 9
Staunton, 10604 ... 8
Suffolk, 7008 ... 5
Tangier, 1300 ... 10
Tazewell, 1230 ... 1
Toano, 1000 ... 4
Virginia Beach, 320 ... 5
Warrenton, 1427 ... 9
Waverly, 1064 ... 4
Waynesboro, 1389 ... 8
Williamsburg, 2714 ... 4
Winchester, 5864 ... 13
Woodstock, 1314 ... 13
Wytheville, 3059 ... 2

WEST VIRGINIA

Adamston, 1200 ... 12
Alderson, 1252 ... 7
Barboursville, 907 ... 6
Beckley, 2161 ... 6
Belington, 1481 ... 12
Benwood 4976 ... 12
Berkley Springs, 864 ... 6
Bluefield, 11188 ... 1
Blue Sulphur Springs, 78 ... 7
Buckhannon, 2225 ... 12
Cairo, 668 ... 12
Cameron, 1660 ... 12
Charleston, 22996 ... 6
Charlestown, 2662 ... 14
Clarksburg, 9201 ... 12
Davis, 2615 ... 13
Deer Lick, 30 ... 6
Eagle, 1350 ... 6
Elkhorn, 1285 ... 1
Elkins, 5260 ... 12
Fairmont, 9711 ... 12
Grafton, 7563 ... 12
Green Sulphur Springs, 103 ... 7
Guyandotte, 1702 ... 6
Hambleton, 1300 ... 13
Hamlin, 1300 ... 6
Harpers Ferry, 766 ... 14
Hinton, 3656 ... 2
Holden, 1500 ... 6
Huntington, 31161 ... 6
Keystone, 2057 ... 1
Kimball, 1630 ... 1
Kingwood, 800 ... 12
Lewisburg, 803 ... 7
Littleton, 712 ... 12
Logan, 1640 ... 6
Macdonald, 1153 ... 7
Mannington, 2672 ... 12
Marlinton, 1045 ... 7
Martinsburg, 698 ... 10
Maybeury, 1875 ... 1
Monongah, 2084 ... 12
Morgantown, 9150 ... 12
Moundsville, 8918 ... 12
New Martinsville, 2176 ... 12
Parkersburg, 17842 ... 11
Philippi, 1038 ... 12
Piedmont, 2054 ... 13
Princeton, 2037 ... 2
Ravenswood, 1081 ... 11
Richwood, 3061 ... 7
Ronceverte, 2157 ... 7
Rowlesburg, 936 ... 12
Shepardstown, 1070 ... 14
Sistersville, 2684 ... 12
Spencer, 1224 ... 6
St. Albans, 1209 ... 6
St. Marys, 1358 ... 11
Sutton, 1121 ... 7
Terre Alta, 1126 ... 13
Thomas, 2354 ... 13
Webster Spgs., 500 ... 7
West Grafton, 1497 ... 12
Wheeling, 42000 ... 12
White Sulphur Spgs., 338 ... 7
Williamson, 3561 ... 1
Williamstown, 1139 ... 11

Plate 1—Tazewell, Va., Section

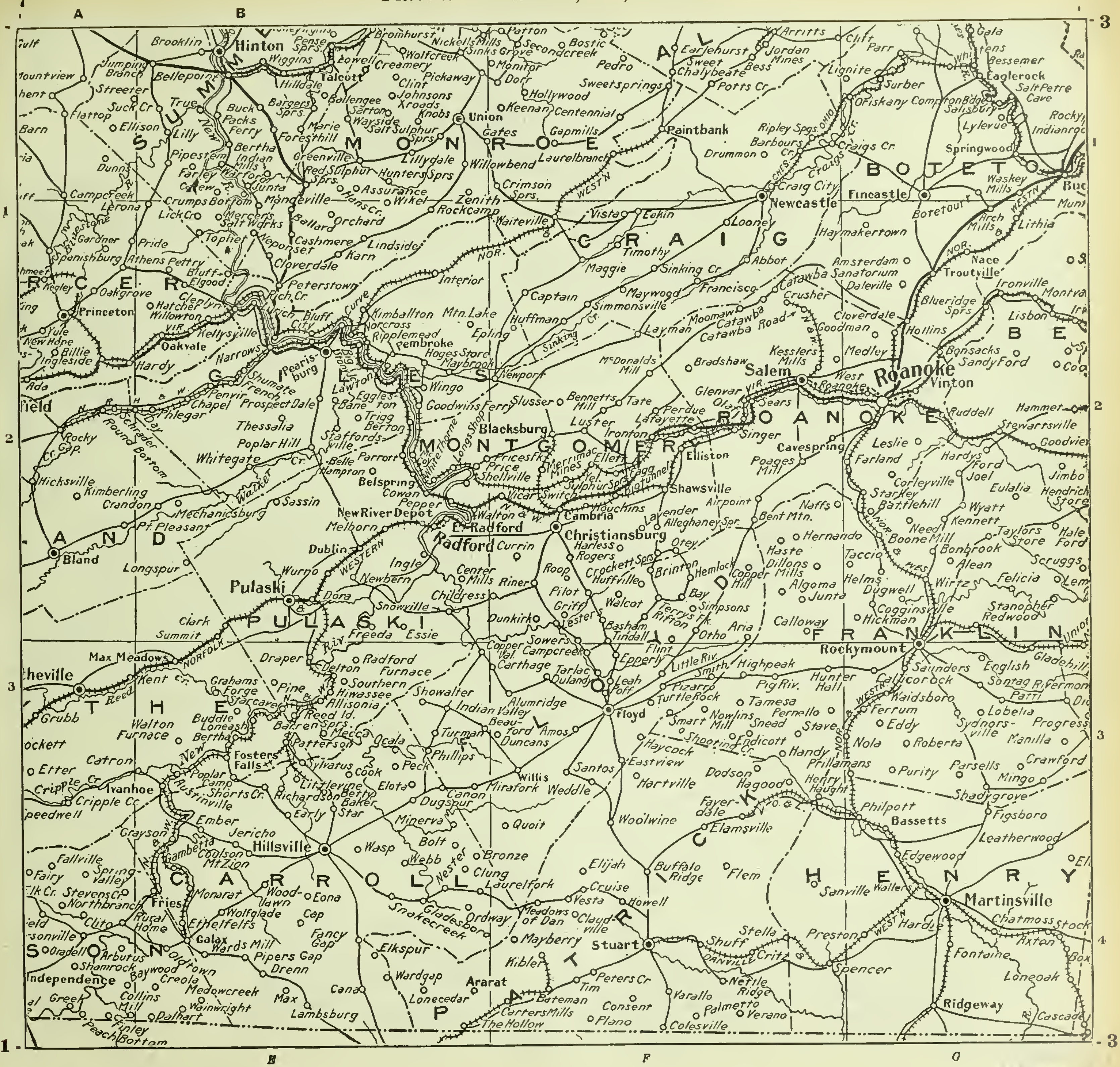
Hinton
Union
Princeton
Bland
Pulaski
Radford
E. Radford
Christiansburg
Blacksburg
Salem
Roanoke
Vinton
Newcastle
Fincastle
Paintbank
Pearisburg
Narrows
Hillsville
Galax
Independence
Floyd
Stuart
Rockymount
Martinsville
Bassetts
Ridgeway
Fries
Max Meadows
New River Depot
Dublin
Shawsville
Elliston
Cambria
Troutville
Botetourt
Summers
Monroe
Craig
Botetourt
Giles
Montgomery
Roanoke
Pulaski
Wythe
Carroll
Floyd
Franklin
Henry
Patrick
Grayson
Bland
Mercer
Norfolk & Western
Virginian

Plate 3—Lynchburg, Va., Section

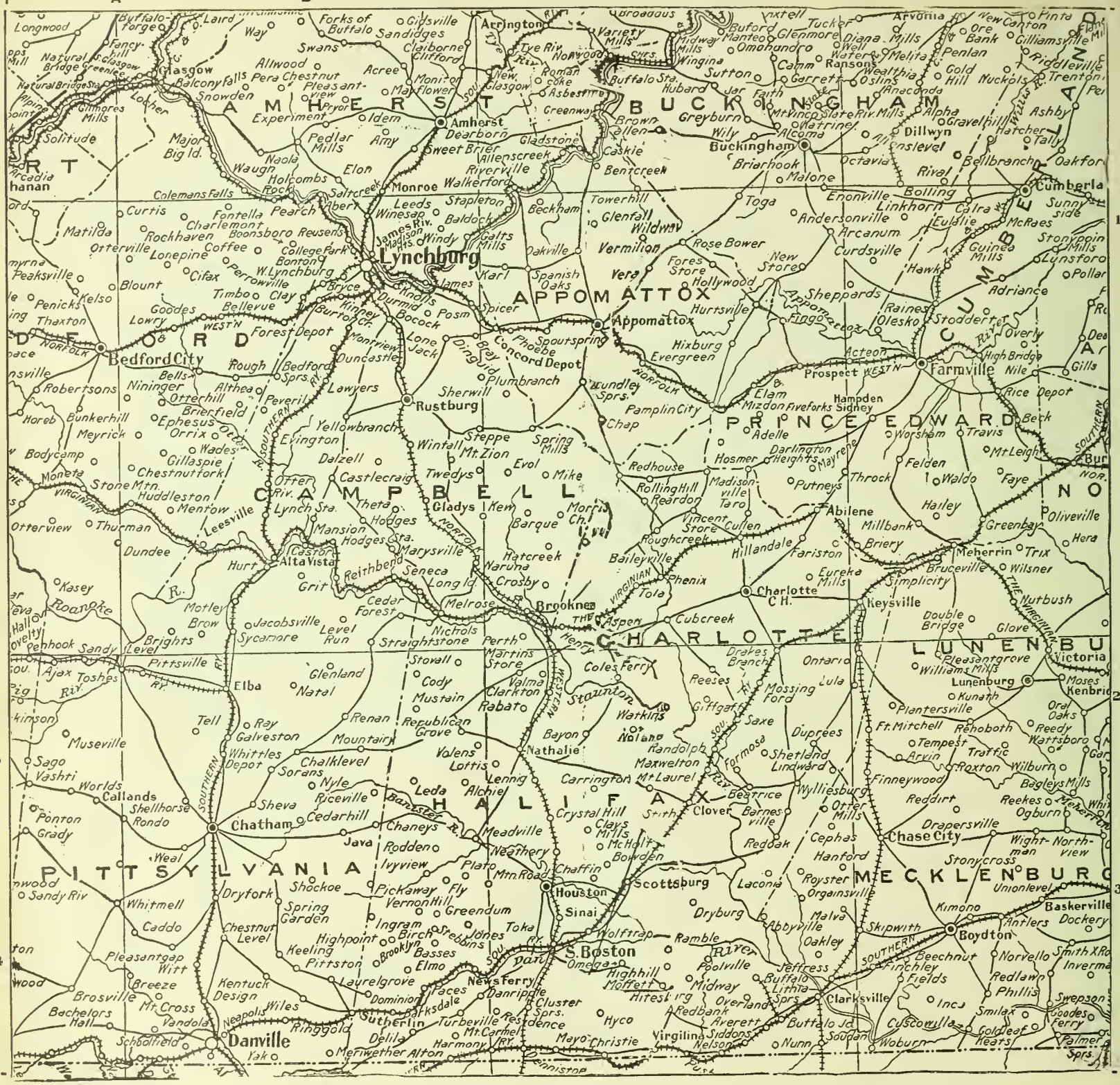

Plate 4 — Petersburg, Va., Section

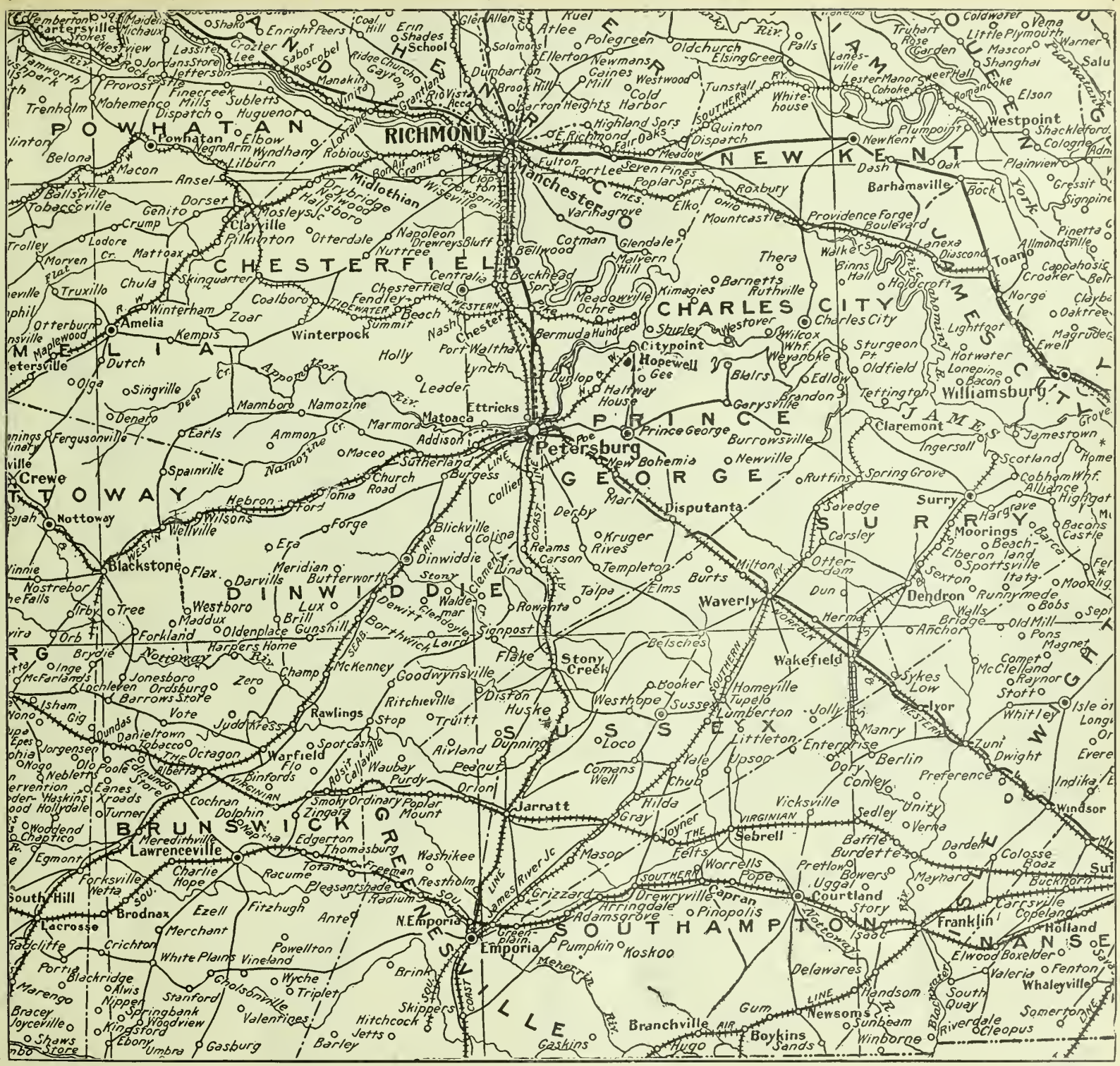

Norfolk
Portsmouth
Berkley
Newport News
Hampton
Phoebus
Old Pt. Comfort
Ft. Monroe
Cape Henry
Cape Charles
Virginia Beach
Princess Anne
NORFOLK
ELIZABETH CITY
Hampton Roads
Mobjack Bay
Yorktown
Mathews
Eastville
Cape Charles
Nassawadox
Exmore
Hog I.
TO PHILA. & NEW YORK
TO NEW ENGLAND POINTS
TO EUROPE
NEW YORK & BALTIMORE TRANSPORTATION LINE
OLD DOMINION S.S. CO. TO NEW YORK
CLYDE S.S. CO. TO PHILADELPHIA
MERCHANTS & MINERS TRANSPORTATION CO. TO PROVIDENCE TO BOSTON
GAINS S.S. CO.
DONALDSON LINE
HOLLAND AM. LINE
HAMBURG AM. LINE
M. & M. TRANSPORTATION CO. TO JACKSONVILLE & SAVANNAH
UNITED FRUIT CO. TO PORT ANTONIO
BALTIMORE & TEXAS S.S. CO. TO GALVESTON
BALTIMORE & CAROLINA S.S. CO. TO CHARLESTON
TO WASHINGTON
FROM WASHINGTON
TO BALTIMORE
FROM BALTIMORE
N
O
P
Q

Gallipolis
Ripley
Spencer
MASON
ROANE
OHIO RIVER
Buffalo
Winfield
Raymond City
CABELL
Ashland
Catlettsburg
Huntington
Milton
Hurricane
St. Albans
CHARLESTON
KANAWHA
Kenova
Ceredo
Central City
Barboursville
Hamlin
Sheridan
Wayne
WAYNE
LINCOLN
Louisa
Madison
BOONE
Montgomery
Winifrede
Dunlow
Peach Orchard
Inez
Logan
LOGAN
Beckley
RALEIGH

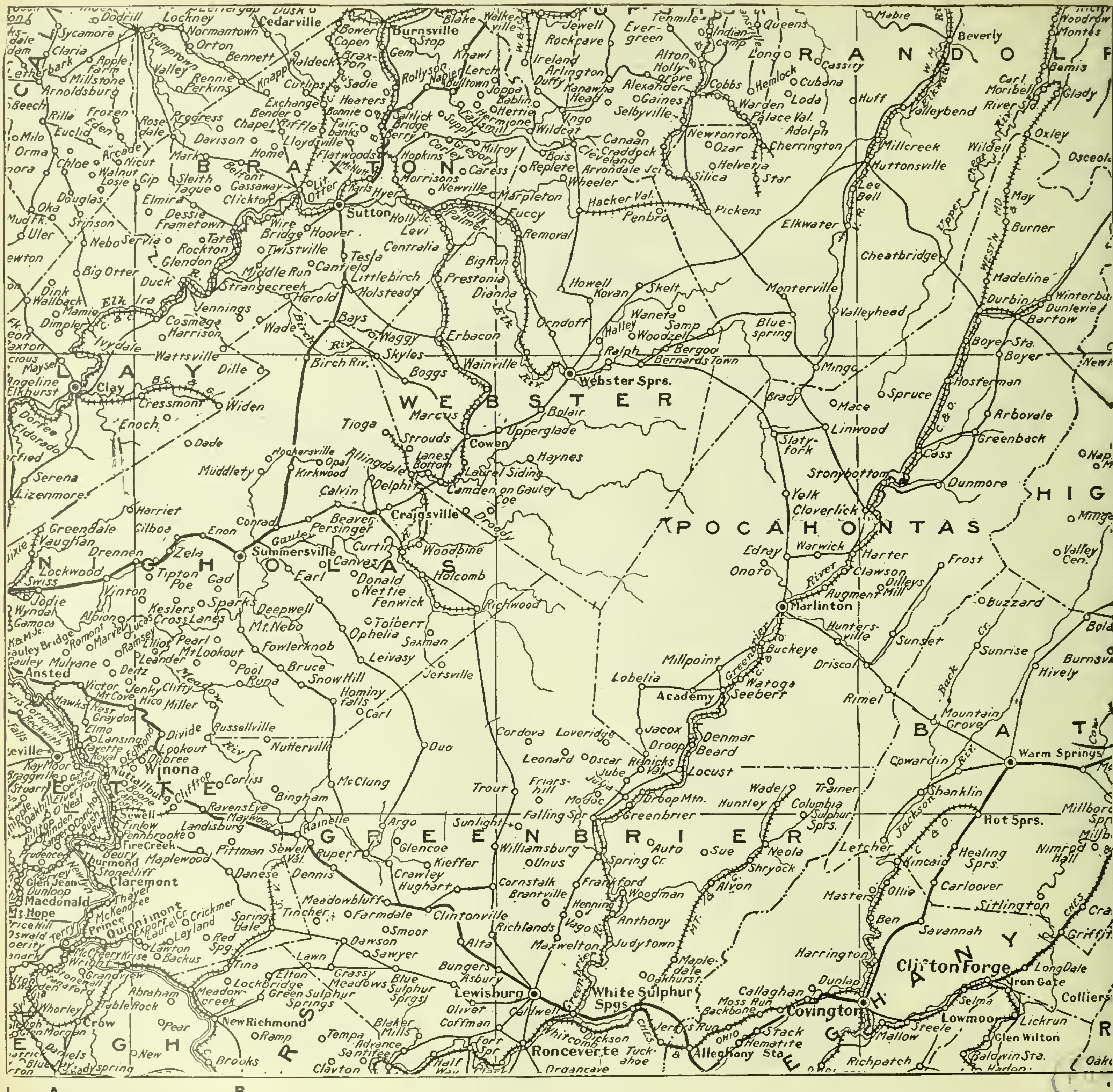
A
B
C
D
E
F
G
BRAXTON
WEBSTER
POCAHONTAS
RANDOLPH
CLAY
NICHOLAS
GREENBRIER
FAYETTE
Sutton
Burnsville
Cedarville
Gassaway
Frametown
Clay
Widen
Webster Sprs.
Cowen
Camden on Gauley
Craigsville
Summersville
Richwood
Marlinton
Beverly
Huttonsville
Elkwater
Cheatbridge
Durbin
Bartow
Cass
Cloverlick
Academy
Seebert
Lewisburg
White Sulphur Spgs
Ronceverte
Caldwell
Covington
Clifton Forge
Iron Gate
Warm Springs
Hot Sprs.
Healing Sprs.
Rainelle
Ansted
Fayette
Winona
Meadow Bridge
Sewell
Thurmond
Claremont
Macdonald
Mt. Hope
Hinton
Alderson
New Richmond
Lowmoor
Dunmore
Greenbank
Arbovale
Frost
Hillsboro
Falling Spr
Droop Mtn.
Clintonville
Williamsburg
Frankford
Alvon
Jacox
Millpoint
Hunters-ville
Mingo
Valleyhead
Monterville
Slatyfork
Linwood
Spruce
Birch Riv.
Holly Jc.
Flatwoods
Heaters
Tesla
Centralia
Erbacon
Wainville
Bergoo
Bernards Town
Nettie
Fenwick
Tioga
Zela
Lockwood
Swiss
Gauley Bridge
Mt Lookout
Russellville
Landisburg
Maplewood
Dawson
Sawyer
Asbury
Oliver
Coffman
Callaghan
Dunlap
Selma
Lickrun
Glen Wilton
Collierstown
Millboro Spr
Nimrod Hall
Sitlington
Griffith
Longdale
Richpatch
Allegheny Sta
Jerrys Run

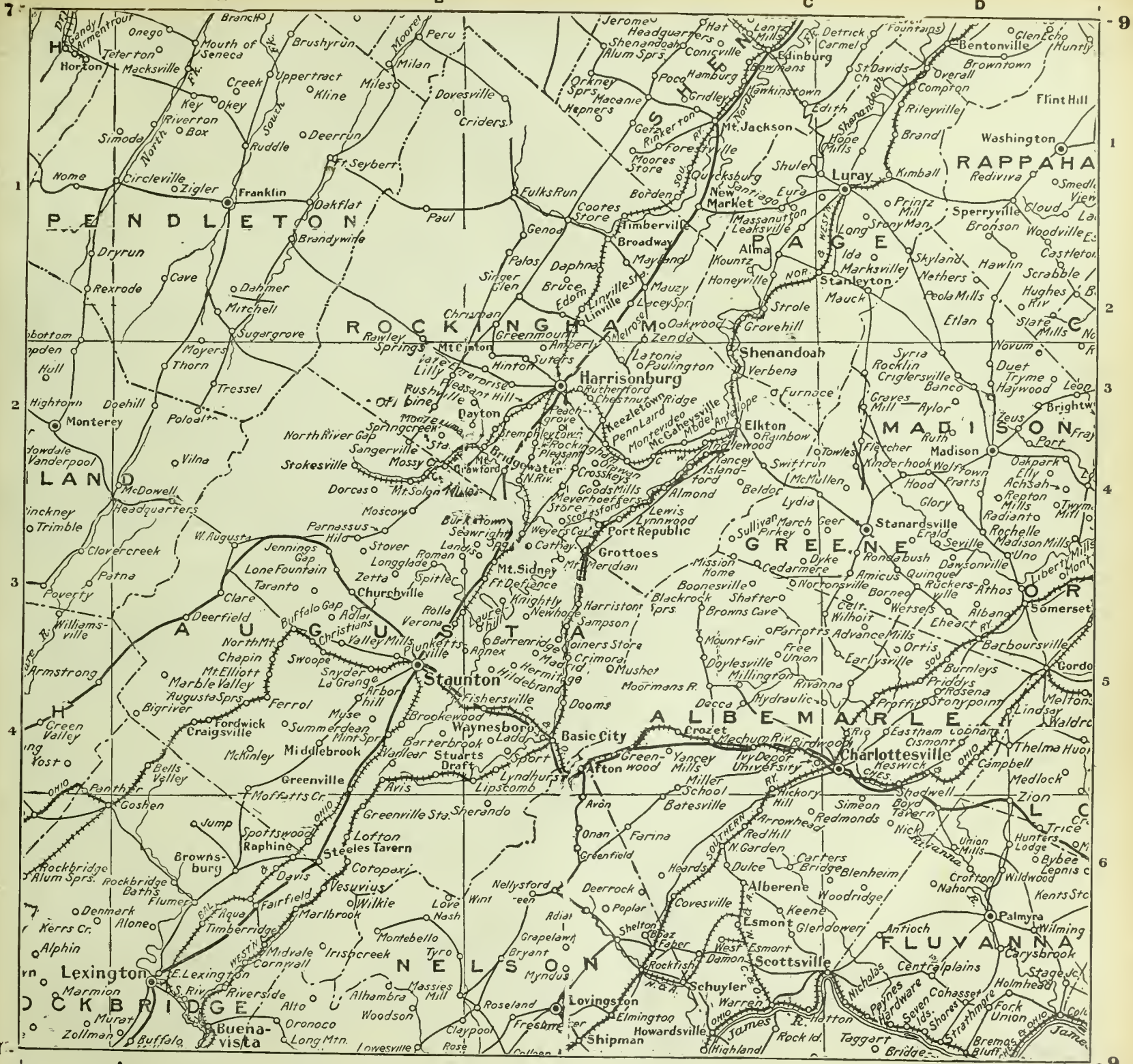
PENDLETON
ROCKINGHAM
PAGE
RAPPAHA
MADISON
GREENE
AUGUSTA
ALBEMARLE
NELSON
FLUVANNA
Harrisonburg
Staunton
Charlottesville
Lexington
Buena-vista
Luray
Stanardsville
Elkton
Shenandoah
Waynesboro
Basic City
Afton
Mt. Jackson
New Market
Timberville
Broadway
Franklin
Monterey
Bridgewater
Dayton
Port Republic
Grottoes
Mt. Sidney
Churchville
Stanley
Scottsville
Lovingston
Schuyler
Shipman
Howardsville
Somerset
Palmyra
Washington
Bentonville
Edinburg
Mt. Crawford
Mt. Solon
Mt. Meridian
Fishersville
Waynesboro
Crozet
Ivy Depot
Greenville
Goshen
Lexington
Buena-vista
Stanardsville
Madison
Elkton
Luray
Stanley
Scottsville
Palmyra
Charlottesville
Staunton
Harrisonburg
Shenandoah
Mt. Jackson
New Market
Timberville
Broadway
Franklin
Monterey
Bridgewater
Dayton
Port Republic
Grottoes
Mt. Sidney
Churchville
Stanley
Scottsville
Lovingston
Schuyler
Shipman
Howardsville
Somerset
Palmyra
Washington
Bentonville
Edinburg
Mt. Crawford
Mt. Solon
Mt. Meridian
Fishersville
Waynesboro
Crozet
Ivy Depot
Greenville
Goshen
Lexington
Buena-vista
Stanardsville
Madison
Elkton
Luray
Stanley
Scottsville
Palmyra
Charlottesville
Staunton
Harrisonburg
Shenandoah
Mt. Jackson
New Market
Timberville
Broadway
Franklin
Monterey
Bridgewater
Dayton
Port Republic
Grottoes
Mt. Sidney
Churchville
Stanley
Scottsville
Lovingston
Schuyler
Shipman
Howardsville
Somerset
Palmyra
Washington
Bentonville
Edinburg
Mt. Crawford
Mt. Solon
Mt. Meridian
Fishersville
Waynesboro
Crozet
Ivy Depot
Greenville
Goshen
Lexington
Buena-vista

Alexandria
Upper Marlboro
FAUQUIER
PRINCE WILLIAM
FAIRFAX
PRINCE GEORGE
ANNE ARUNDEL
FREDERICK
LOUDOUN
CALVERT
ST. MARY'S
CHARLES
PRINCE GEORGE
ANNE ARUNDEL
CALVERT
ST. MARY'S
CHARLES
KING GEORGE
STAFFORD
SPOTSYLVANIA
CAROLINE
KING WILLIAM
KING AND QUEEN
ESSEX
LANCASTER
NORTHUMBERLAND
WESTMORELAND
RICHMOND
POTOMAC
Warrenton
Manassas
Bristow
Clifton Sta
Nokesville
Brentsville
Agnewville
Occoquan
Catlett
Bealeton
Remington
Culpeper
Brandy Sta.
Fredericksburg
Falmouth
Stafford
Spotsylvania
Massaponax
Beaverdam
Louisa
Bowling Green
Ashland
Tappahannock
Warsaw
Montross
Leonard
Mechanicsville
Hughesville
La Plata
Bel Alton
Colonial Beach
Waldorf
Indianhead
Pomonkey
Aquasco
Hollywood
Walkerton
Rappahannock

Plate 10 — Salisbury, Md., Section

IN EVERY TOWN THE Rexall DRUG STORE IS THE PLACE FOR INFORMATION. (See page 84)

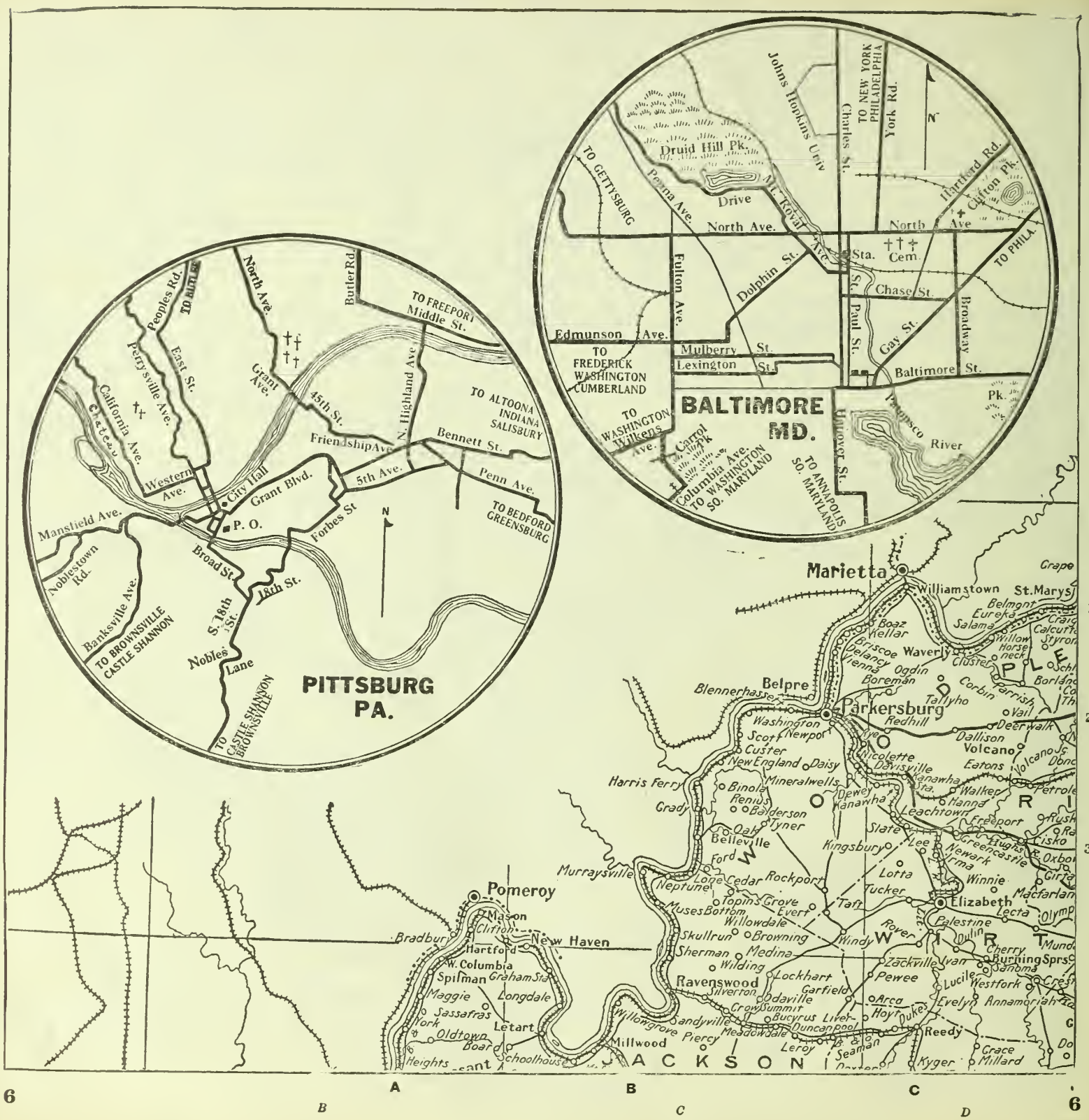

Bellaire
Barnesville
Benwood
Moundsville
Waynesburg
Beallsville
Brownsville
Connellsville
Uniontown
Fairchance
Woodsfield
Sistersville
New Martinsville
OHIO RIV.
MARSHALL
Cameron
Littleton
MONONGALIA
Morgantown
Mannington
Fairmont
MARION
PRESTON
Rowlesburg
WETZEL
TYLER
Middlebourne
DODDRIDGE
West Union
Pennsboro
Harrisville
RITCHIE
Cairo
HARRISON
Clarksburg
TAYLOR
Grafton
BARBOUR
Philippi
Belington
LEWIS
Weston
Buckhannon
Elkins
GILMER
Glenville
Parsons
TUCKER
Monongahela R.
A
B
C
D
1
2
3
4
5
7
11
13
D
E
F
G

HOTEL POWHATAN

Pennsylvania Ave.,
18th and H Sts.

WASHINGTON, D. C.

"Home of the Auto Tourist"

See pages 3 and 169

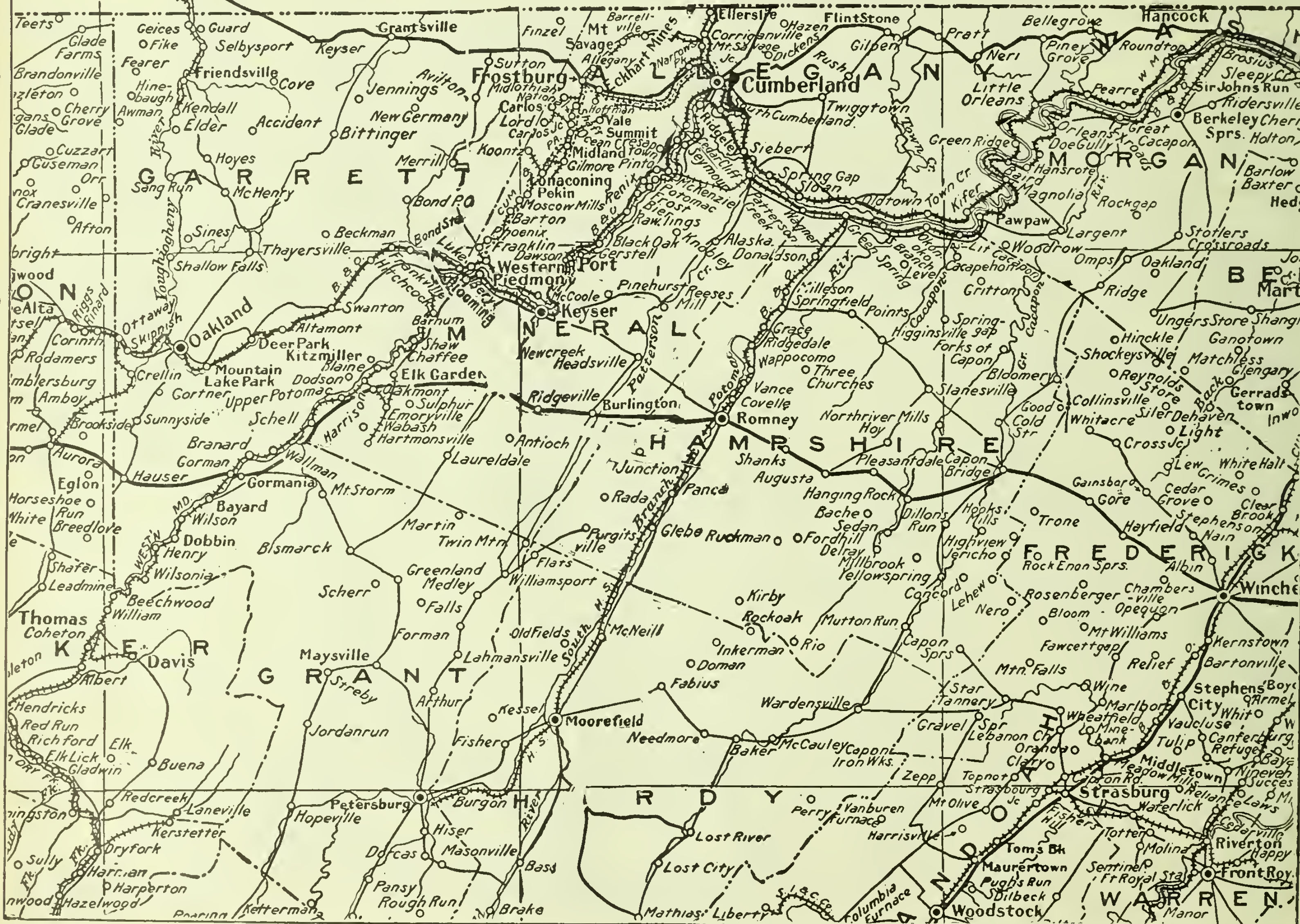

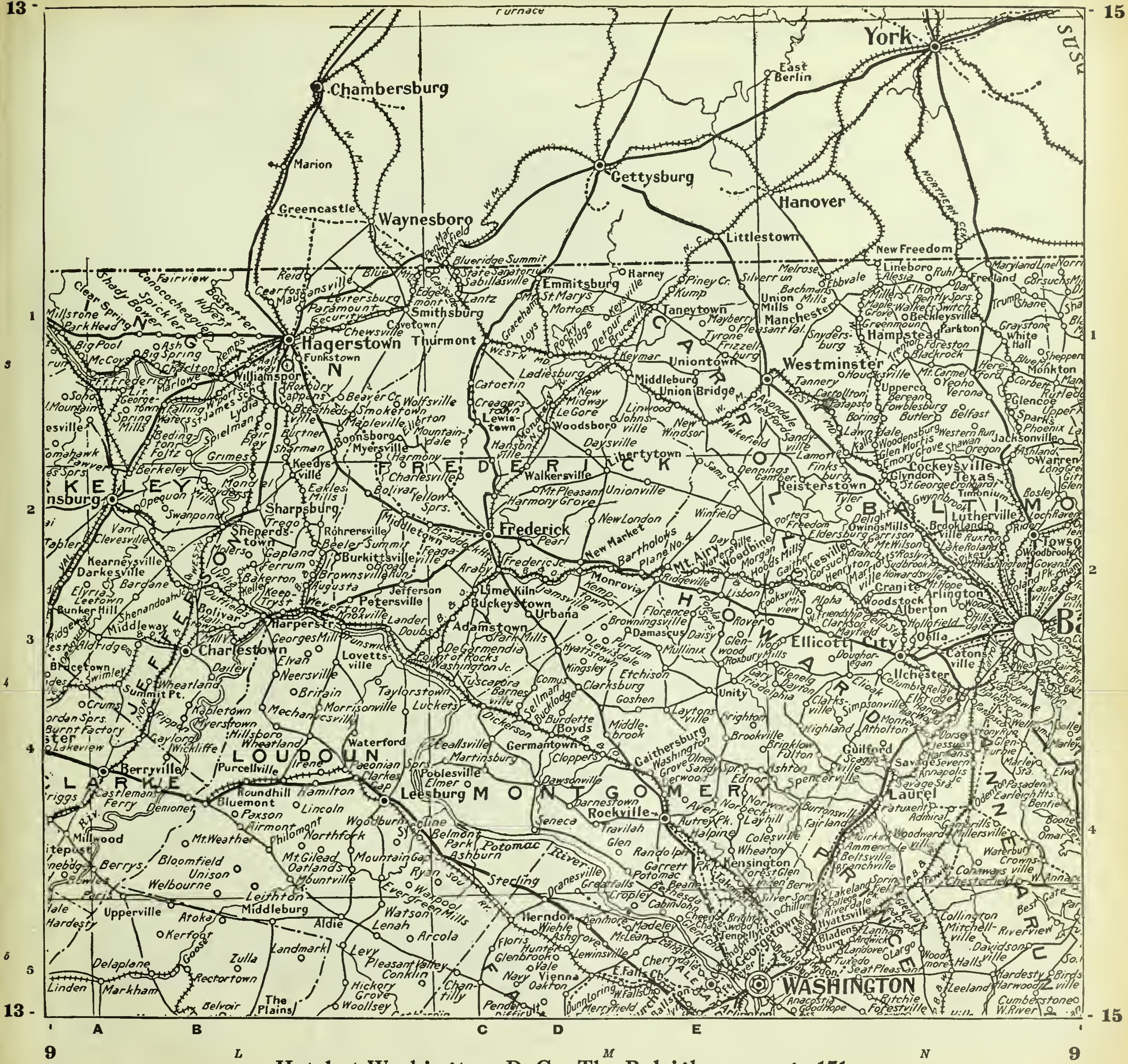

Hotel at Washington, D. C.—The Raleigh—see page 171

The Aldine Hotel

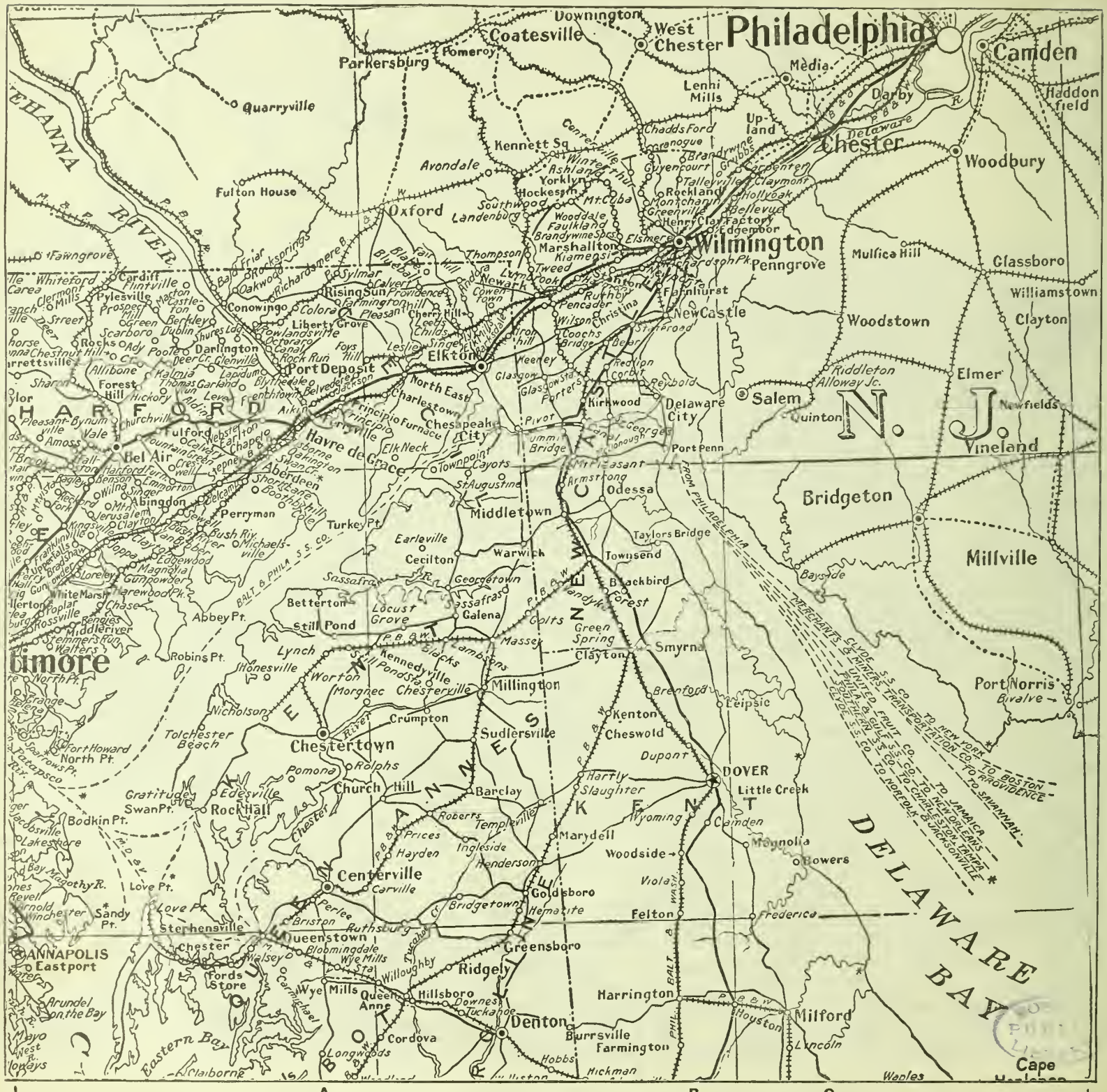

"At night look for our searchlight on the Washington Monument"

The RALEIGH

Pennsylvania Ave. and 12th Street
WASHINGTON, D. C.

The modern fireproof hotel of the Nation's Capitol.

—o—

ROOF GARDEN, with service and cuisine unexcelled.

—o—

Overlooking the city and hills of Maryland and Virginia.

—o—

Ideal accommodations for automobilists, to whom special attention is given.

—o—

Garage one block.

—o—

Luncheons prepared.

—o—

European plan, $2.00 per day and up.

E. L. WESTON, Manager

Hotel Belmont

Forty-Second Street at Park Avenue

Opposite Grand Central Terminal

New York

An *hotel* of the *highest class*, complete in every detail. *Individual* for its *central location* and ready accessibility to all points of the Metropolis.

A giant among the hotels of the world, so *absolute* in its *fireproof qualities* that the proprietors carry no fire insurance.

Automobilists will find a first-class garage in connection with the hotel.

B. L. M. Bates, *Managing Director*

The
IDEAL HOTEL
for
Discriminating Travelers



We would welcome you here and try to make you look upon HOTEL BELMONT as your New York home

TARIFF ON ROOMS (alike on all floors)

Sleeping rooms without bath, court outlook:
One occupant, **$2.50** a day. Two occupants, **$3.50** a day.

As above, but with bath in connection:
One occupant, **$3.50** a day. Two occupants, **$4.50** a day.

Larger sleeping rooms without bath, street outlook:
One occupant, **$3.00** and **$4.00** a day.
Two occupants, **$4.00** and **$5.00** a day.

Larger rooms with bath in connection, street outlook:
One or two occupants, **$5.00, $6.00, $7.00** and **$8.00** a day.

Rooms of good size with bath in connection and provided with two single beds, **$6.00, $7.00** and **$8.00** a day.

Apartments consisting of sitting room with communicating sleeping room and bath, for one or two occupants, **$10.00, $12.00, $14.00, $18.00** or **$22.00** a day, depending on size and location.

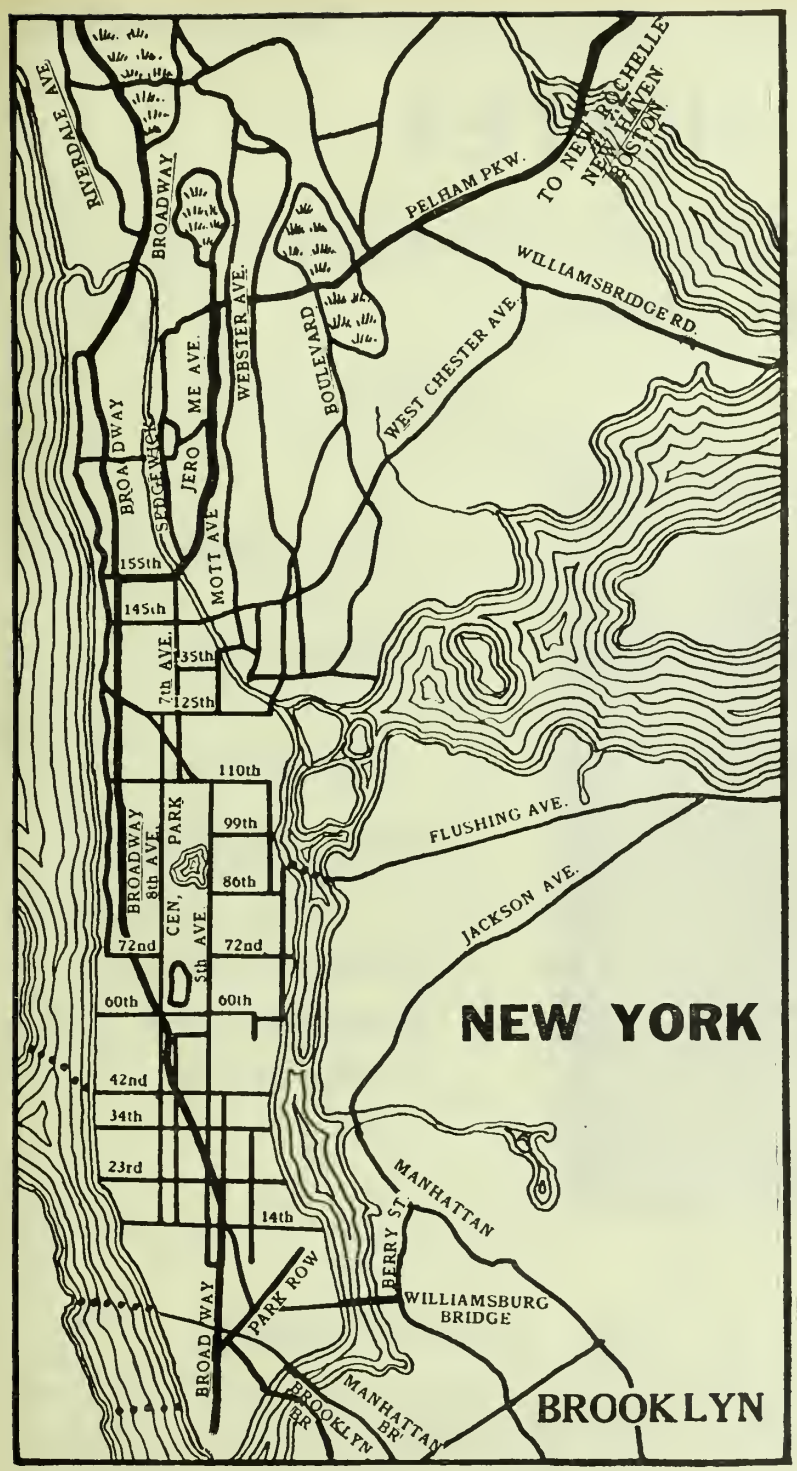

FERRY CONNECTIONS

LONG ISLAND SOUND

Greenpoint, L. I.—New London, Ct.
Port Jefferson, L. I.—New Haven, Ct.
Port Jefferson, L. I.—Bridgeport, Ct.
Sea Cliff, L. I.—Rye, N. Y.
Sea Cliff, L. I.—New Rochelle, N. Y.
Saunderstown—Jamestown—Newport.

HUDSON RIVER

Weehawken, N. J.—42nd Street, N. Y.
Fort Lee, N. J.—130th Street, N. Y.
Nyack, N. Y.—Tarrytown, N. Y.
West Point, N. Y.—Garrison, N. Y.
Newburgh, N. Y.—Beacon, N. Y.
Kingston, N. Y.—Rhinecliff, N. Y.
Saugerties, N. Y.—Tivoli, N. Y.
Catskill, N. Y.—Greendale, N. Y.
Highland, N. Y.—Poughkeepsie, N. Y.
Athens, N. Y.—Hudson, N. Y.

Duffy's Restaurant

The Place to Dine When in Albany

Dinner from 11 to 3 P. M.

FRANK DUFFY, Prop.

ALDINE HOTEL

Chestnut and Nineteenth Streets, Philadelphia
On the Lincoln Highway

Official A. A. A. Hotel

Headquarters for
Automobilists

No Inside Rooms

Large Garden

Unexcelled Table

Comfort

Refinement

Convenient
to
Everything

Nearest to

Fairmount Park
the
Largest and Finest
Municipal Park
in the World

AMERICAN PLAN DE LUXE, FROM $4.50
EUROPEAN PLAN, FROM $1.50

OTTO E. HANSEN

ALDINE GARAGE, NEXT STREET

Philadelphia and Vicinity Map

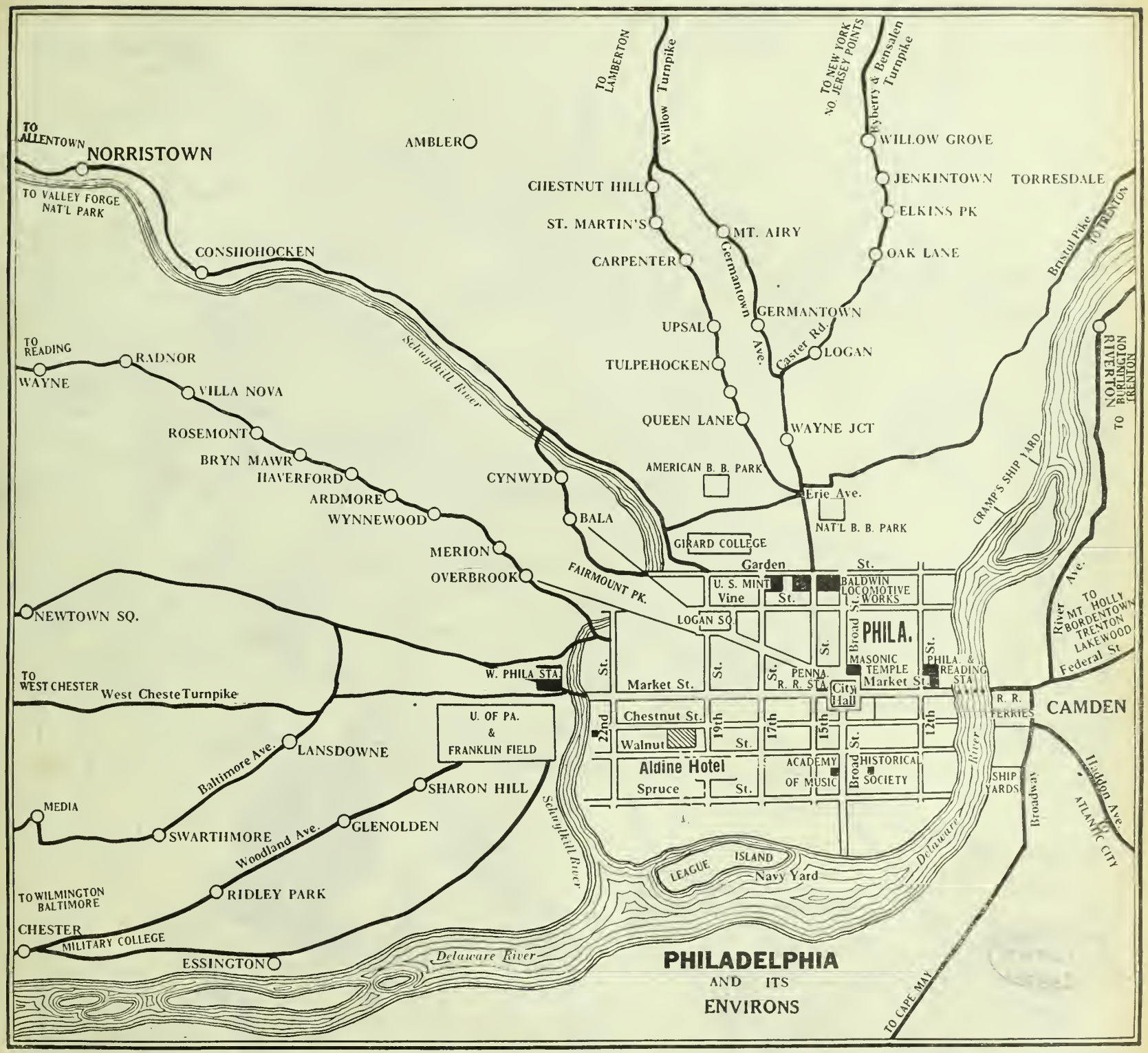

MaxImum RED "EXTRA TOUGH" INNER TUBES SOLD AT ALL Rexall DRUG STORES. (See Page 84)

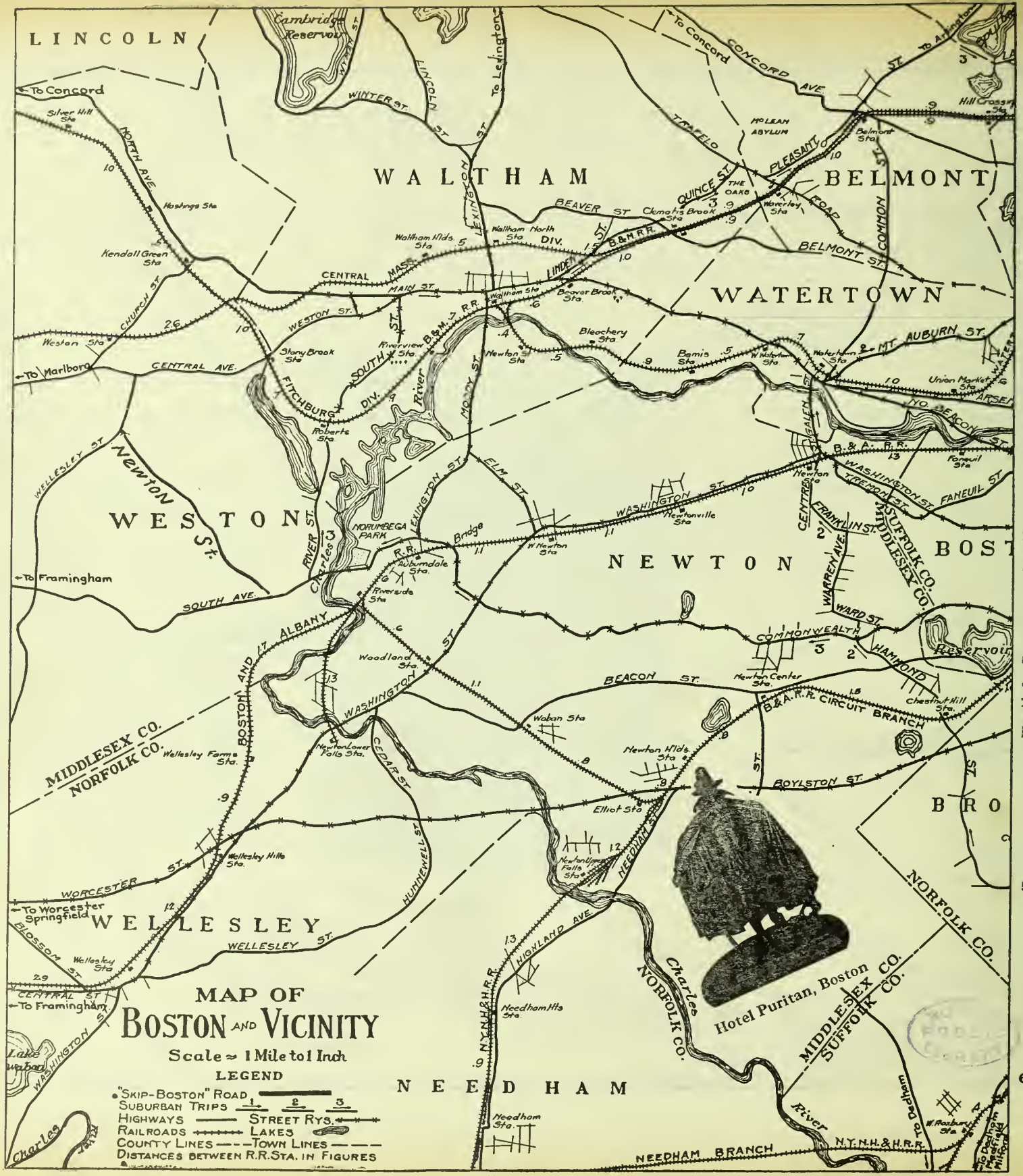

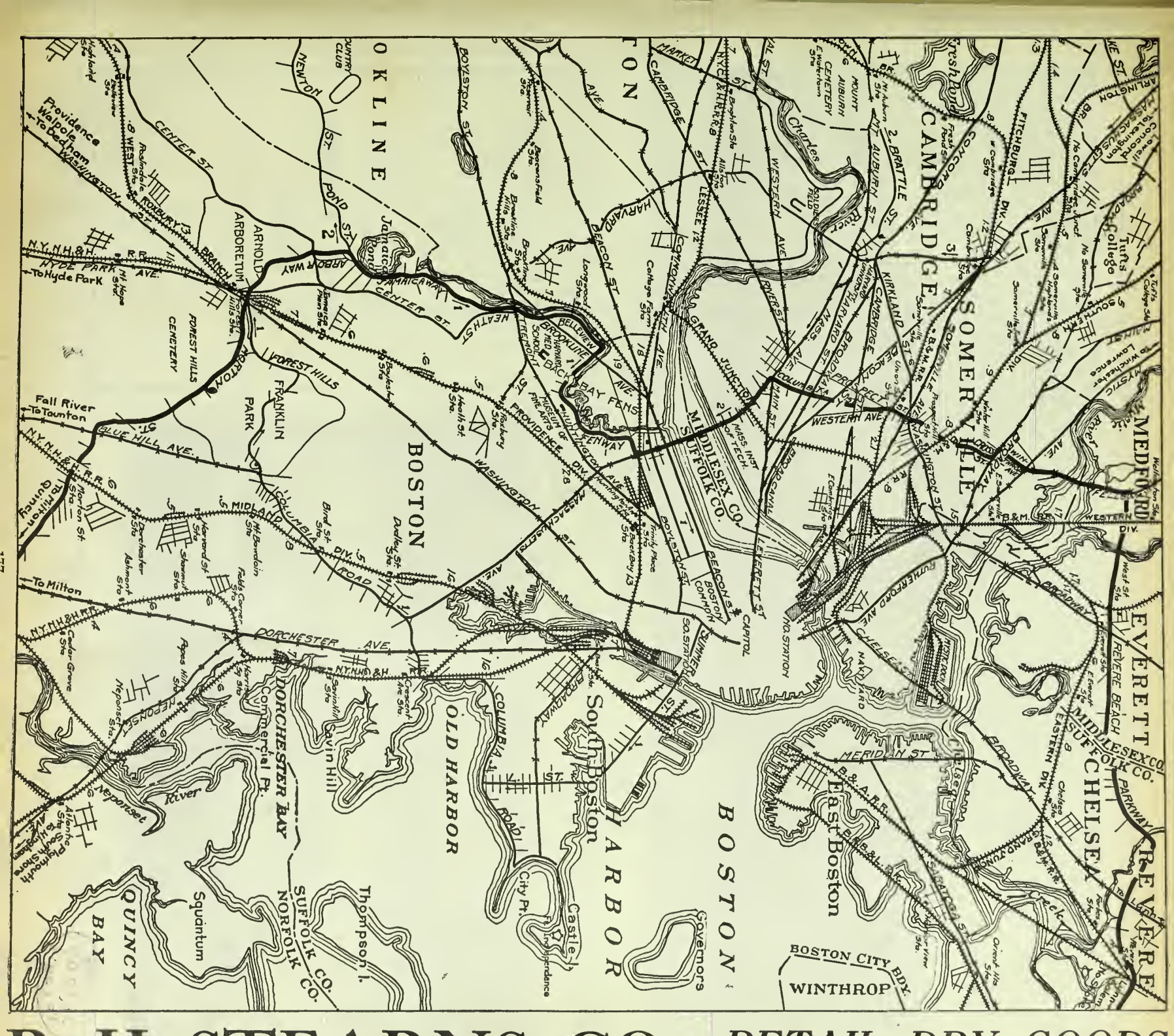

R. H. STEARNS CO.

RETAIL DRY GOODS

TREMONT STREET AND TEMPLE PLACE

Established 1847

Visitors are referred to any of their Massachusetts friends, or to the management of the hotel where they are stopping, as to the character of our business.

MOTOR MART GARAGE :: :: Park Square, Boston, Mass.

STORAGE :: REPAIRS :: ELECTRICITY

THE WALPOLE INN, WALPOLE, MASS.

INTERIOR OF DINING ROOM

SATISFIED CUSTOMERS HAVE MADE THIS PLACE FAMOUS

ON THE AUTO ROAD—PROVIDENCE TO BOSTON

Broiled Chicken Dinner

Served Every Day, 12 m. to 10 p.m.

Tel. Walpole 8006

S. H. BARTLETT - PROP.

HOTEL PURITAN

390 Commonwealth Avenue, Boston

100 yards west from Massachusetts Avenue. Near Massachusetts Avenue subway station which is four minutes from shops and theatres, eleven from North Station and eight from South Station.

Telephone Back Bay 4410

GOOD GARAGES NEARBY

The Puritan in equipment and atmosphere is unique. No other public house so much resembles a private home.

Globe trotters call the Puritan one of the most homelike and attractive hotels in the world.

Maids' and Chauffeurs' rooms $2.00. Single rooms with bathroom from $3.00. Double Rooms with bathroom from $3.50. Sitting room, alcove bedroom and bathroom for one, $4.00 and $5.00, for two, $5.00 and $6.00. Sitting room, two double bedrooms and bathroom for two or more persons, $9.00 to $15.00.

I will take pride and pleasure in showing you quarters, answering your inquiries and mailing to you our booklet of the hotel with its guide to Boston and its historic vicinity. Ask me to do so.

We also have for motorists a little book of "Thirty Motor Runs Around Boston."

R. B. COSTELLO, Manager.

The Puritan is the nearest hotel to the corner of Commonwealth and Massachusetts avenues, the meeting spot of all motor routes entering and leaving Boston.

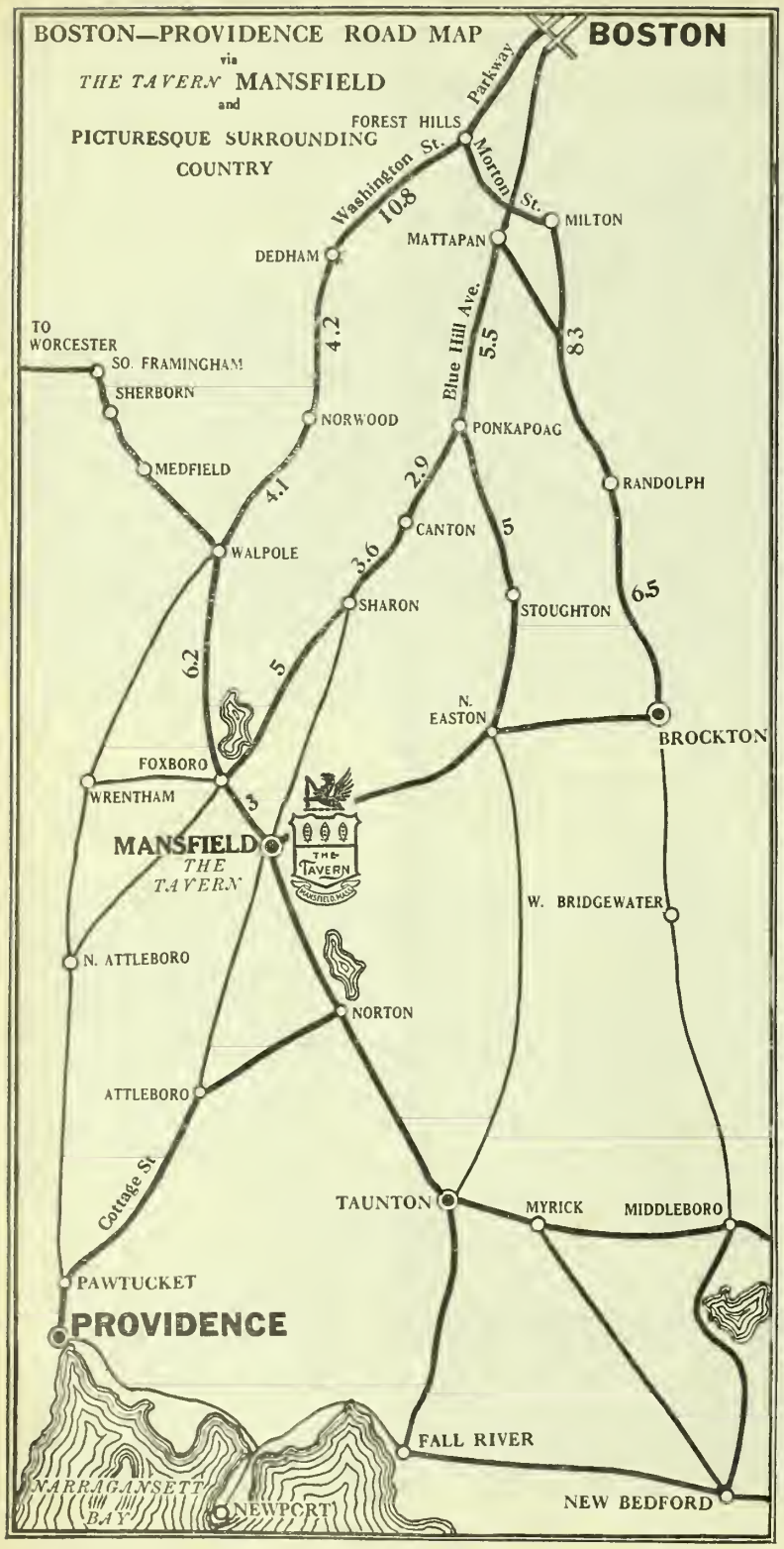

THE TAVERN

MANSFIELD, MASS.

AMERICAN PLAN

The Most Beautifully Appointed Tavern in New England

MUSIC WEEK-ENDS

NO BETTER FOOD ANYWHERE

Supplied from best markets and nearby farms daily

Midway Boston and Providence

(Main Highway to New York)

GARAGE

YOUR HOME WHEN AWAY FROM HOME

Absolutely Fireproof

Open Year Round

CHARLES E. DAVIDSON, Mgr.

Mansfield, Mass.

HOTEL LENOX

BOYLSTON AND EXETER STREETS

BOSTON

Tourists' Headquarters

All important automobile routes start and terminate one short block from the Hotel Lenox

Good Garage Service Within Two Minutes

EVERY ROOM AN OUTSIDE ROOM

Single Rooms, $2.00; with bath, $2.50 to $4.00
Double Rooms, $3.00; with bath, $4.00 to $6.00

L. C. PRIOR
Managing Director

Longfellow's Wayside Inn

Most Historic Tavern in America

Immortalized by the Poet Longfellow in his "Tales of the Wayside Inn"

Furnished throughout with genuine old furniture and prints

Chicken Dinners

AND

Afternoon Tea Served

Limited number of rooms

Visited by Tourists from all over the World

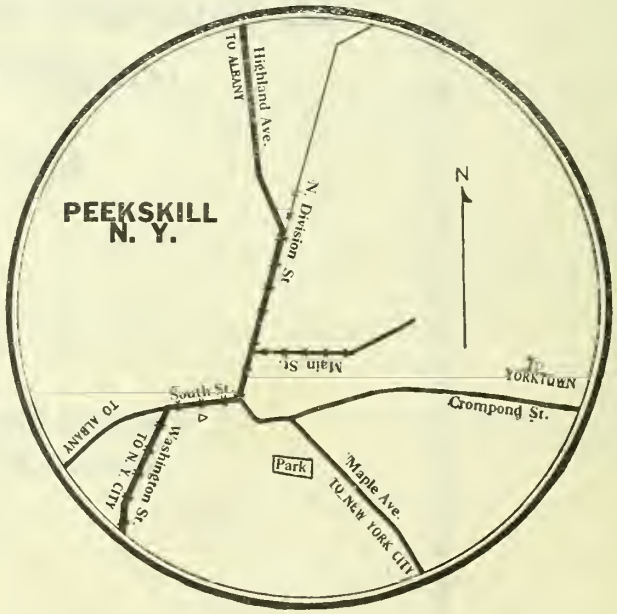

THE AUTOMOBILE LIABILITY INS. DEPT.

OF THE

CONTRACTORS MUTUAL LIABILITY INS. CO.

10 TREMONT ST., BOSTON, MASS.

Offers to automobile owners a decided saving in the cost of their Liability Insurance in the form of dividends paid and more especially in the use of our Deposit Clause which reads as follows:

"It is hereby agreed upon deposit of this policy with the Company during the policy year, such time of deposit will be extended from the original expiration date."

By making use of this you pay only for the actual running time of your car.
Prompt service is secured as you deal direct with the Home Office.
For more information address NORMAN F. HESSELTINE, Manager, 10 Tremont St., Boston, Mass.

WRITE OR PHONE TODAY

Old State House - Merchants National Bank

28 STATE ST., BOSTON

Located on Capitol Hill, at the highest point in Washington, opposite the House of Representatives Office Building, one square from the Capitol, and within two blocks of the Congressional Library. The Union Station is within eight minutes' walk.

PHONES IN ALL THE ROOMS

We quote special prices for large parties, tourists, schools, organizations, clubs, societies

Write for rates **Ask for Illustrated Booklet**

NEW RICHMOND HOTEL

A Hotel Conducted For Your Comfort — *WASHINGTON, D. C.* (OPPOSITE METROPOLITAN CLUB) — *American and European Plans*

RATES PER DAY

European Plan, $1.50 upward; with bath, $3.00 upward.

American Plan, $3.00 upward; with bath, $4.00 upward.

100 Rooms — J. V. JORDAN, Manager, Formerly of Delmonico's, N. Y. — 60 Baths

Hotel Traymore—Atlantic City

See page 135

Would You Recommend a Doctor—

in a case of life and death unless you were absolutely sure that he was the best that could be had?

When you sell or recommend brake-lining you are taking just as serious a responsibility except that many lives are concerned rather than one.

Brakes, clutches, etc. are safety devices—used in emergencies—lives depend upon their efficiency—nothing less than 100 per cent lining will do.

Is brake lining all the way through—retains its gripping power until worn paper thin. Can't be burnt out—nor affected by oil, water, gasoline or dirt.

Used on more high grade automobiles than all other linings combined—the universal choice of speed kings whose brakes MUST NOT FAIL!

For pleasure cars, trucks, industrial machinery of all sorts, **Thermoid brake lining** is the best for you to sell—best for your customers to buy. Unreliable brake lining is a deadly peril.

Our literature mailed on request contains price list and tells the WHY of Thermoid supremacy.

Thermoid Rubber Company
Trenton, New Jersey, U. S. A.

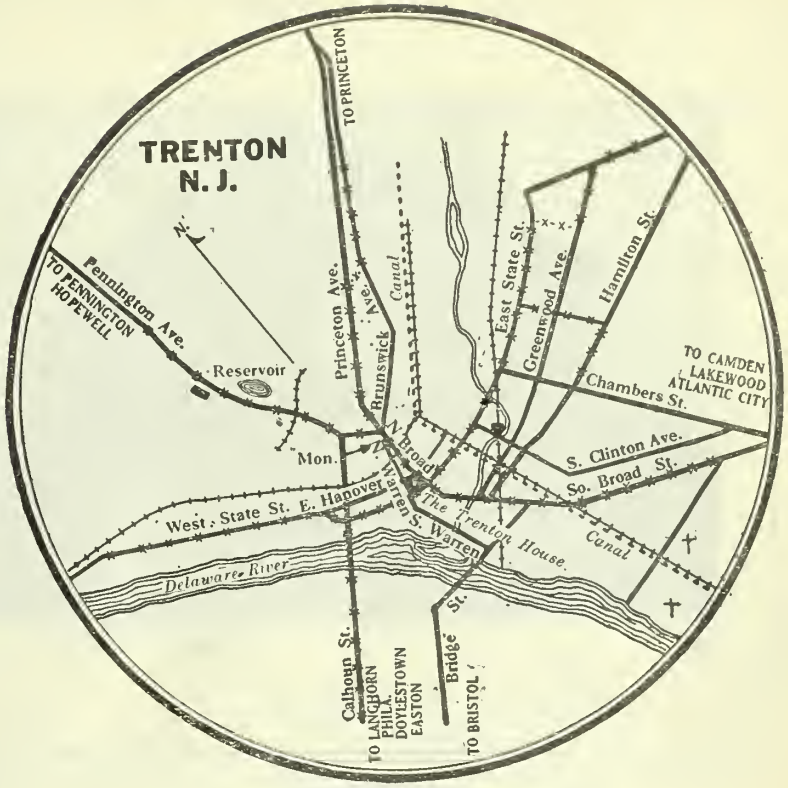

PACIFIC GARAGE

1715-17 PACIFIC AVE., ATLANTIC CITY, N. J.

A. H. GENEROTZKY, PROPRIETOR

High Class Tourist Service. All modern equipment at your service.

Centrally Located **Tel. 3010**

HILDEBRECHT'S

TRENTON'S

LEADING RESTAURANT

NEAR STATE CAPITOL ON LINCOLN HIGHWAY

Service a-la-Carte
$1.00 Dinner, 5 to 8 P. M.
Sundays, 12 to 8 P. M.

19-21 W. STATE ST. TRENTON, N. J.

"Home Comforts Without Extravagance"

HOTEL MELLEN

FALL RIVER, MASS.

EUROPEAN PLAN EXCLUSIVELY
Rates $1.50—$3.50 per day
ANNEX OF 38 ROOMS at $1.00, $1.50 and $2.00

Affords every facility to Automobilist Touring Parties

ON DIRECT ROAD TO NEWPORT, NARRAGANSETT PIER AND QUAINT CAPE COD

LEWIN BEAUMONT, Prop.

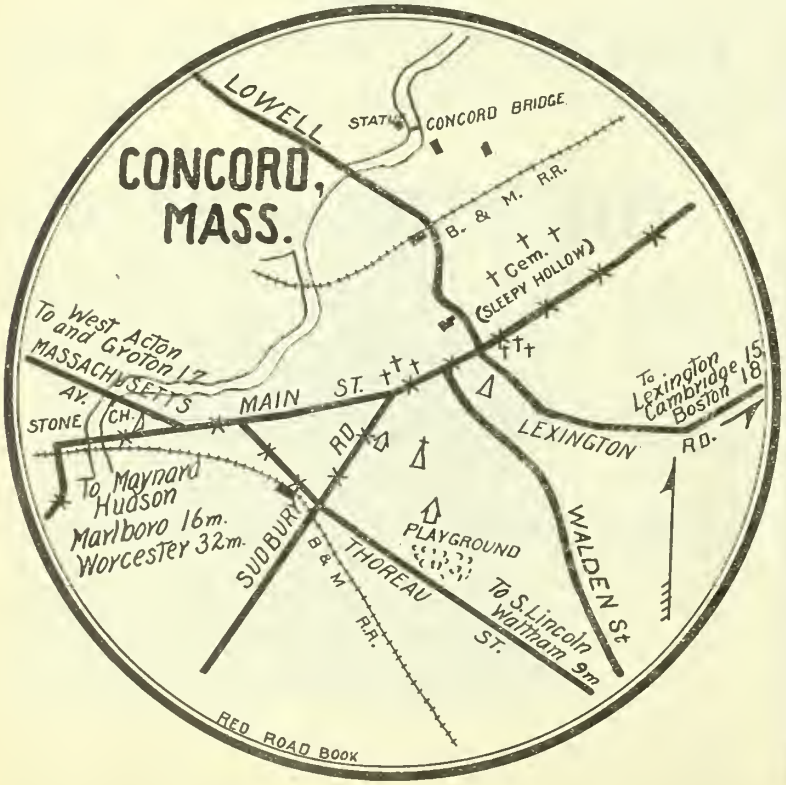

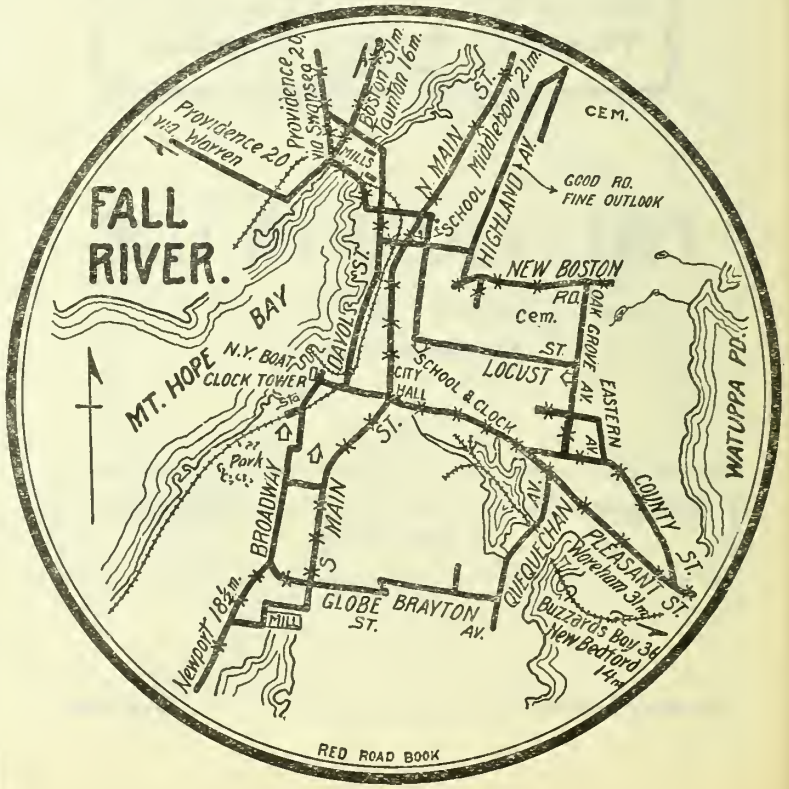

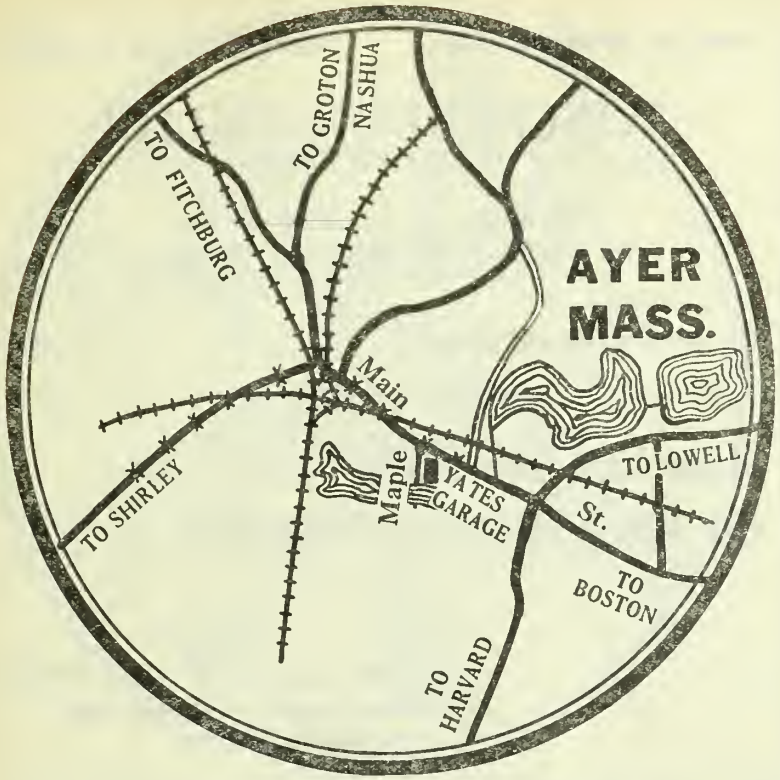

Look for this Sign when passing through Ayer



CAREFUL ATTENTION GIVEN TOURISTS

Reasonable Prices

COMPLETE STOCK OF G. & J. TIRES

Socony Gasoline Accessories

See location on Map of Ayer

BREWER & CARLSON CO.

INCORPORATED

ATHOL CENTER GARAGE



AGENTS FOR

Ford National

Grant

Ford Parts and Accessories. Auto Supplies and Repairing

1665 Main Street Telephone 166-W Athol, Mass.

GASOLINE, OILS, GREASES
TIRES AND SUNDRIES

STORAGE, REPAIRS
RENTING

THE ORANGE GARAGE

W. F. ADAMS

PREST-O-LITE EXCHANGE

87 E. Main Street Telephone 190 Orange, Mass.

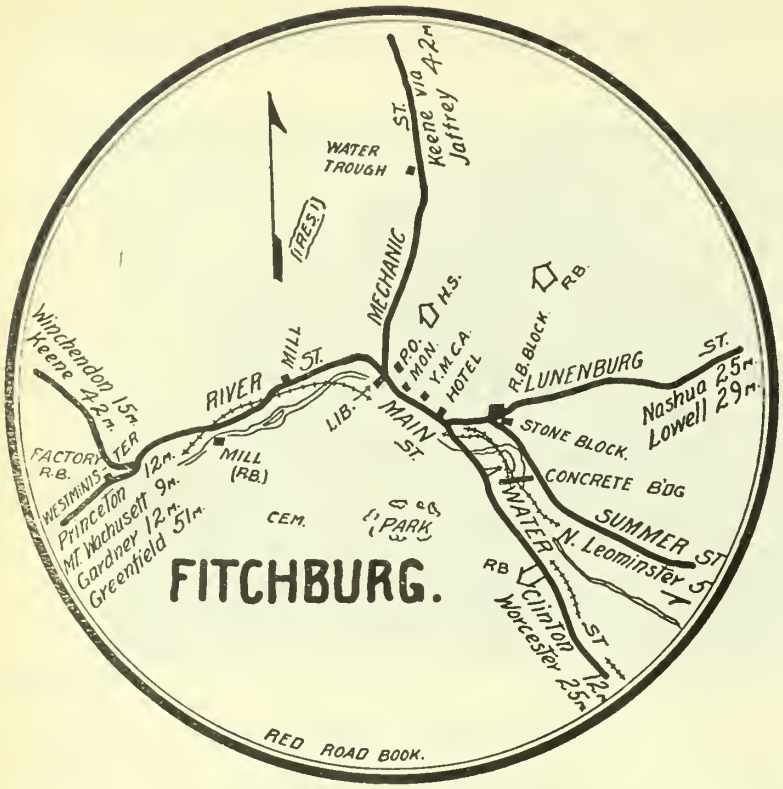

Agency for Studebaker Car General stock of accessories

WINCHENDON GARAGE
14 E. GROVE STREET

All Kinds of Repairing at Our
UP-TO-DATE MACHINE SHOP

Taxi Service Day and Night Tel. 209-3

How Can You Help
the Little Belgian Children?

Write to JOHN W. HALLOWELL,
Chairman Committee on Supplementary Rations,
147 MILK ST., BOSTON

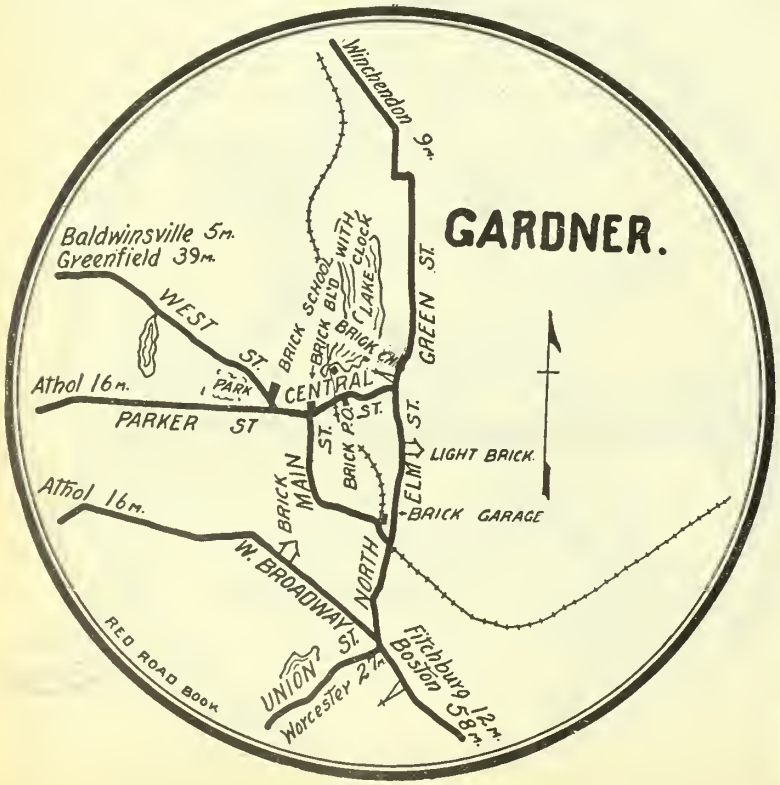

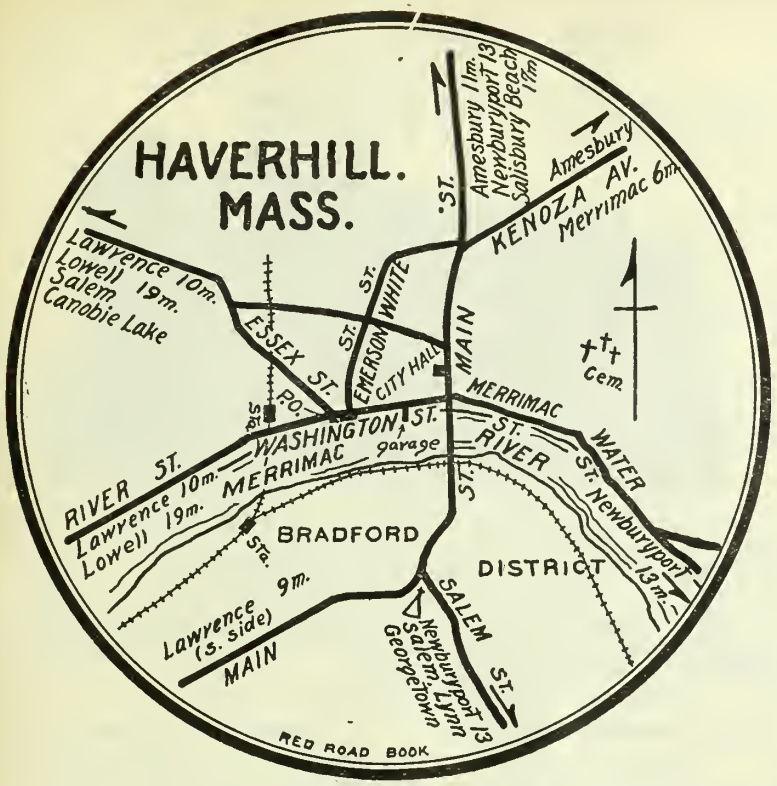

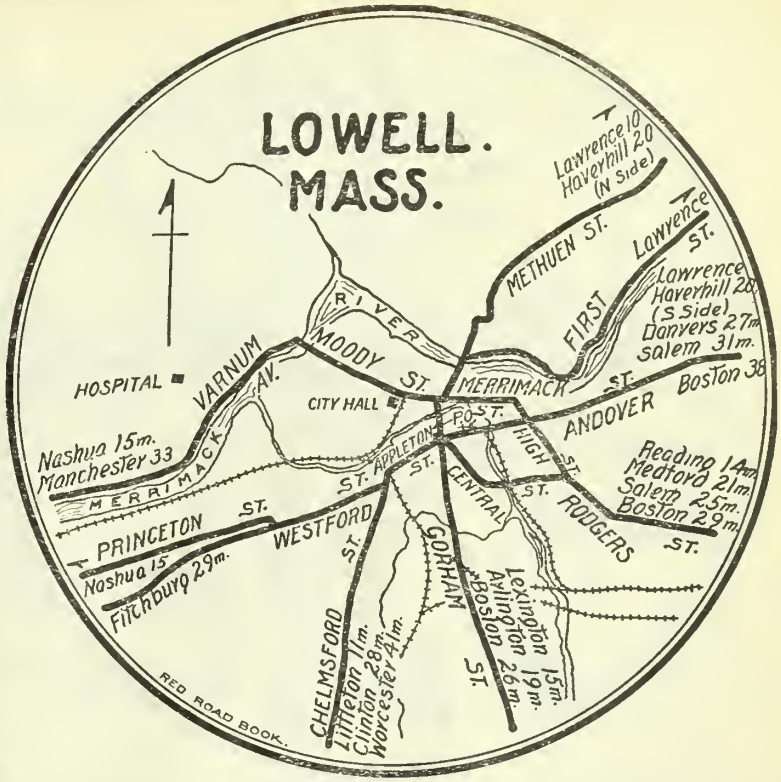

IN EVERY TOWN THE Rexall DRUG STORE IS THE PLACE FOR INFORMATION. (See page 84)

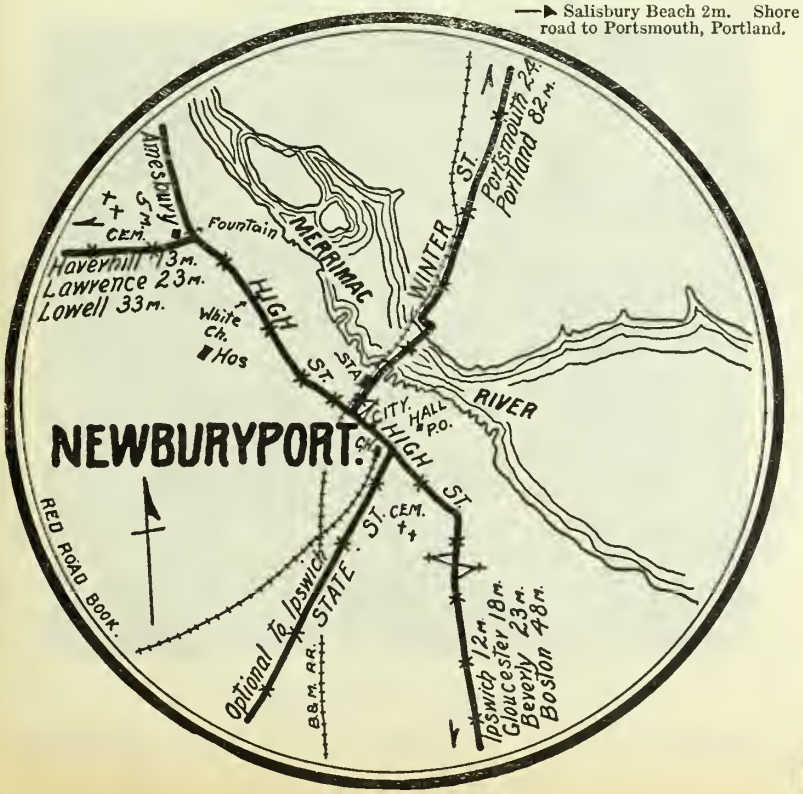

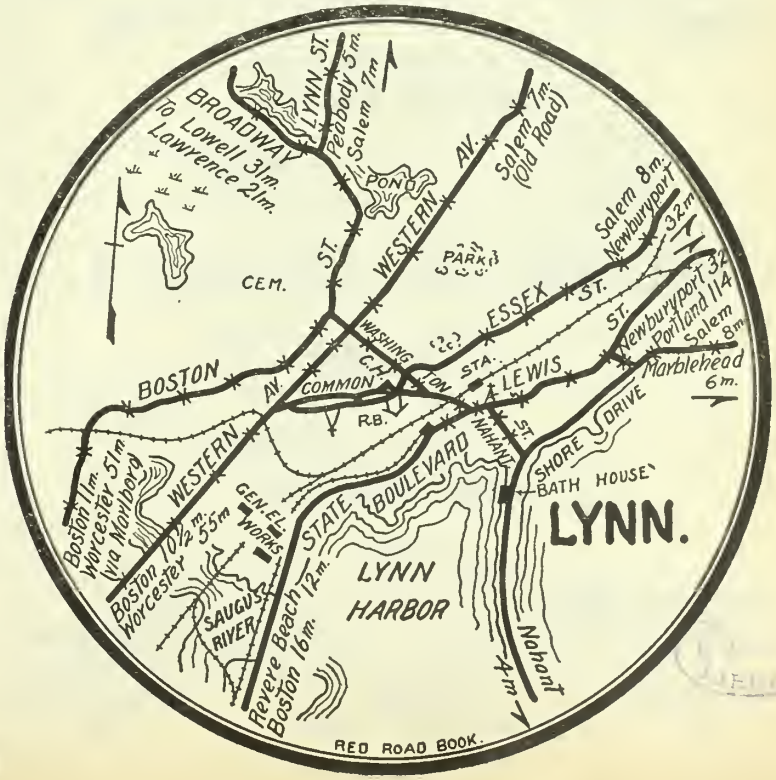

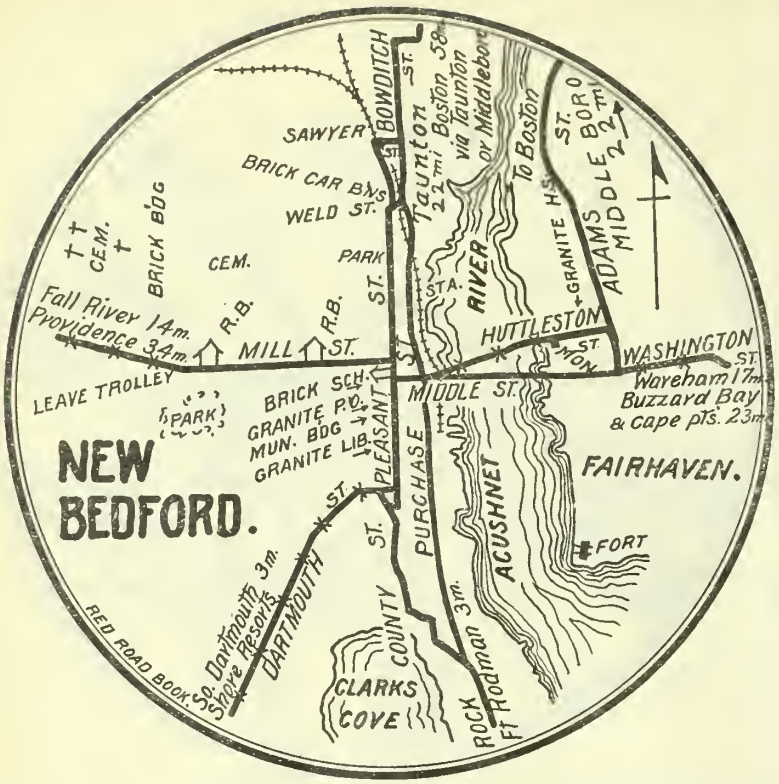

THE PARKER HOUSE

Under New Management

NEW BEDFORD, MASS.



AMERICAN PLAN, $3.50 to $6.00 per day

Private Dining Rooms *Meals Table d' Hote or A la Carte*

Operated by THE DARTMOUTH HOTEL CO.

The new Management wish to inform the Motorists and Public in general, prior to building their new Hotel Dartmouth, the Parker House has been put in first class condition with the addition of an Old English Room.

UNSURPASSED SERVICE AND CUISINE

Special Attention to Motor Parties *Spacious Garage in rear of Hotel*

FRED C. HINDS, Pres. HERBERT W. FISKE, Treas.

PAIGE Cars — *Distributors of* — MAXWELL Cars

A Specialty of Automobile Repairing

GASOLINE
OILS
SUPPLIES

ACCESSORIES
STORAGE
WASHING

MURRAY O'NEILL
Garage

101 MIDDLE STREET
NEW BEDFORD
MASS.

Prest-O-Lite Battery Service Station

Miller Carburetors

BELL PHONE 101 — OPEN DAY AND NIGHT — AUTO PHONE 1016

IN ALL RESPECTS

FIRST-CLASS



UP-TO-DATE

E. J. ROBERTS, Prop.

35 MAIN STREET NO. ADAMS, MASS.

NORTH ADAMS, MASSACHUSETTS

The Culmination of the Scenic Beauty of the Berkshire Hills

THE RICHMOND AND WELLINGTON HOTELS

Main and State Streets *Telephone 600*

Make no mistake, North Adams is at the head of the Mohawk Trail.

European Plan Rates

Rooms, with running water, $1.50 per day; double, $2.50. With bath, $2.00 to $3.00 per day; double, $3.50 to $5.00.

American Plan Rates

$3.00 to $4.00 per day, single; $5.00 to $7.00 per day, double.

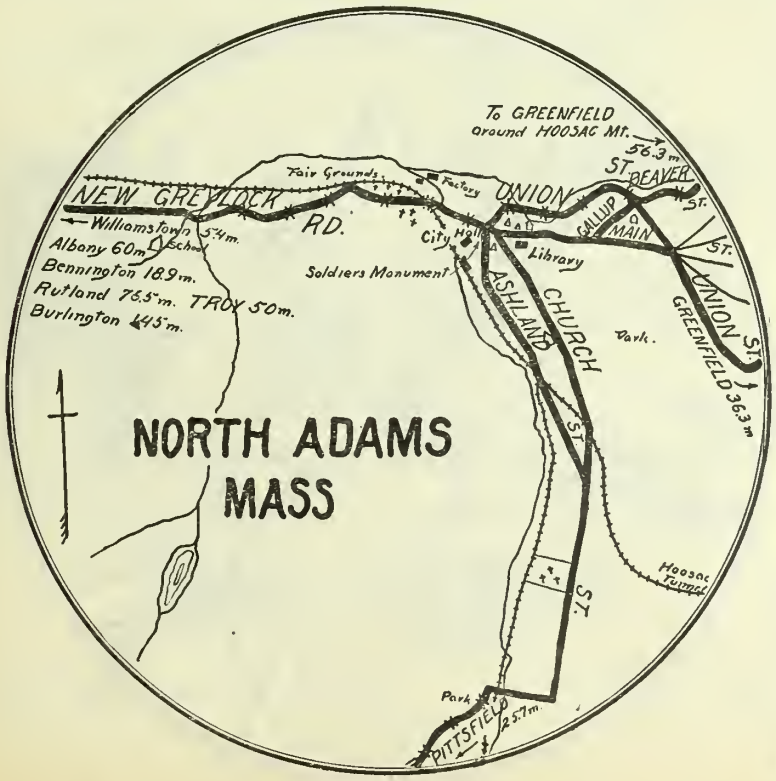

Berkshire Hotel

NORTH ADAMS, MASS.

Cor. Bank and Summer Sts.

ABSOLUTELY

THE QUIETEST HOUSE IN TOWN
AND MOST MODERATE IN PRICES

While giving satisfaction in tone and quality

ROOMS WITH BATH AND EN SUITE

Rooms with running Hot and Cold Water, American Plan - $2.50 and up
European Plan, Hot and Cold Water - - - - $1.00 and up

ELECTRIC LIGHTS and 'PHONES IN EVERY ROOM
ONE BLOCK FROM EVERYTHING

THE MOHAWK TRAIL

The New State Highway over Hoosac Mountain offers the newest and finest Scenic Route from the East to the West. Terminates in North Adams. Turn sharp round Post Office into Summer Street.

E. M. MOORE, Prop.

WILLIAMS INN

OPEN ALL YEAR *L. G. TREADWAY, Mgr.*

Williamstown, Massachusetts

65 Rooms *40 Private Baths*

WE PLEASE PARTICULAR PEOPLE

WILLIAMS INN GARAGE, On Main Street,

Opposite Watering Trough.

The Forget-me-not Shop and Tea Room

The most attractive Gift Shop in the East

LUNCHEON SERVED OUT-OF-DOORS ON PIAZZA

AFTERNOON TEA, 3 TO 6 P. M.

ROOMS RENTED TO AUTOMOBILE PARTIES

OPEN ALL THE YEAR

WILLIAMSTOWN, MASSACHUSETTS

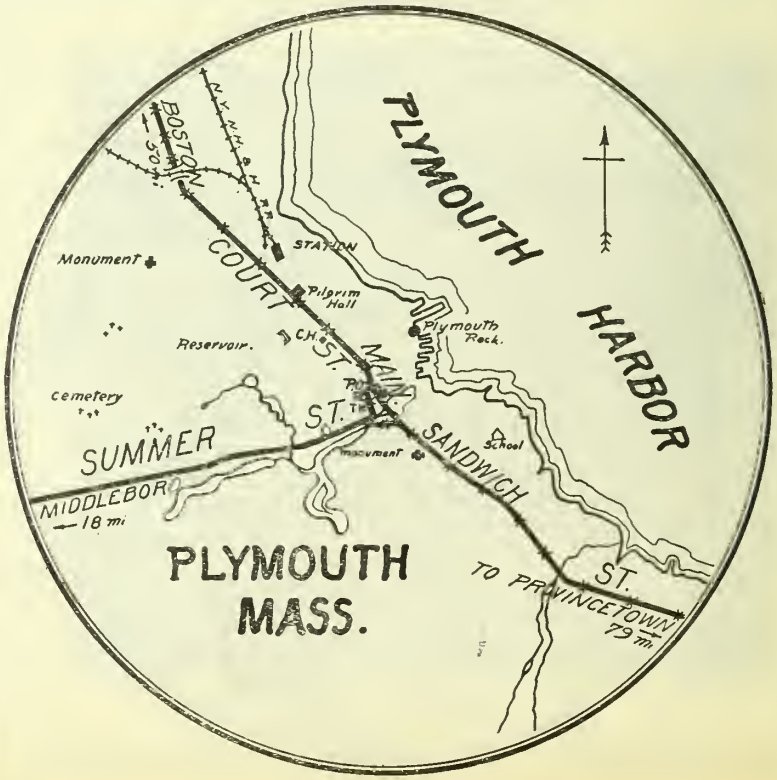

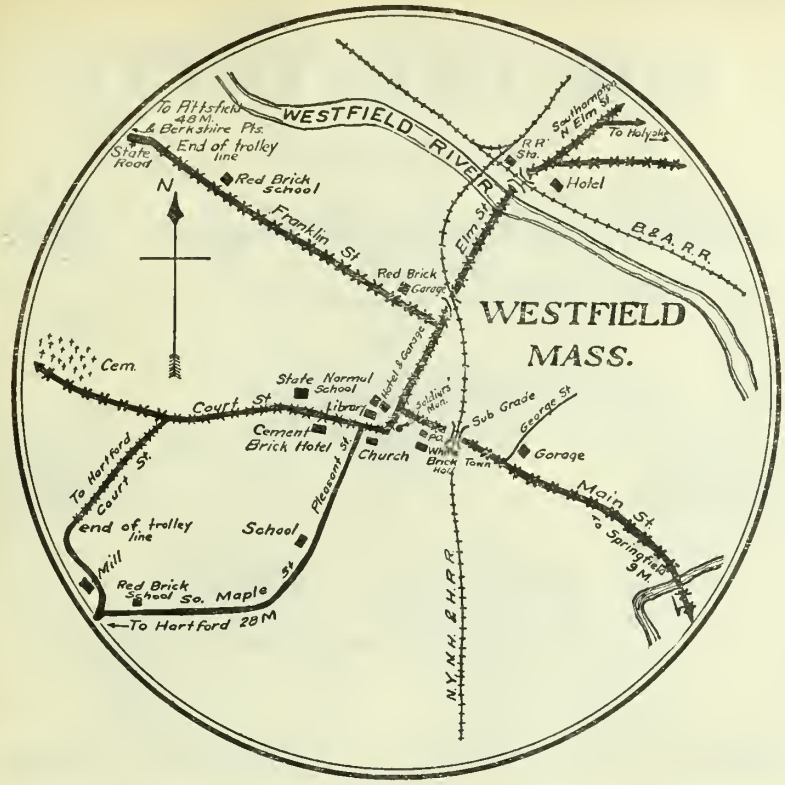

NEW PARK SQUARE HOTEL

G. M. ASHLEY, Prop.

WESTFIELD, MASS.

The finest little hotel in a day's run

ROOMS WITH BATH
REASONABLE RATES

AN ENGLISH GRILL
SERVICE A LA CARTE
PRICES REASONABLE

A SAFE PROPOSITION

Read Automobile Talk No. 15

Make this your headquarters for accessories and supplies.

Here you will find a complete stock of Fisk Tires, Columbia Dry Batteries, Champion Spark Plugs, Mobile Oils and the best of everything you would find need for.

Step in the next time you need accessories and supplies.

BAILEY'S GARAGE

COR. MAIN AND MECHANIC STS. WESTFIELD, MASS.

PHONE 385-W

THE LAFAYETTE

EMILE POIRIER, Prop.

114-122 Lafayette St., Salem, Mass.

A New Hotel

60 Rooms *50 Baths*

European Plan

$1.00 and $1.50 per day and up

NEAR OFFICIAL RESTAURANT

NEAR OFFICIAL GARAGE

New Glover Inn

MARBLEHEAD, MASS.

Modern Hostelry, situated on the water front. (NEW) with perfect appointments.

Best possible service,—cool, sanitary sleeping apartments for summer guests.

OUR CAFE

attached is the most up-to-date in this section of the North Shore.

Especially Adapted to Motorists

Telephone, 8049

GARAGE

For Good Service and Fair Prices

STOP AT

Hughes Garage Co.

NEW DERBY STREET

SALEM, MASS.

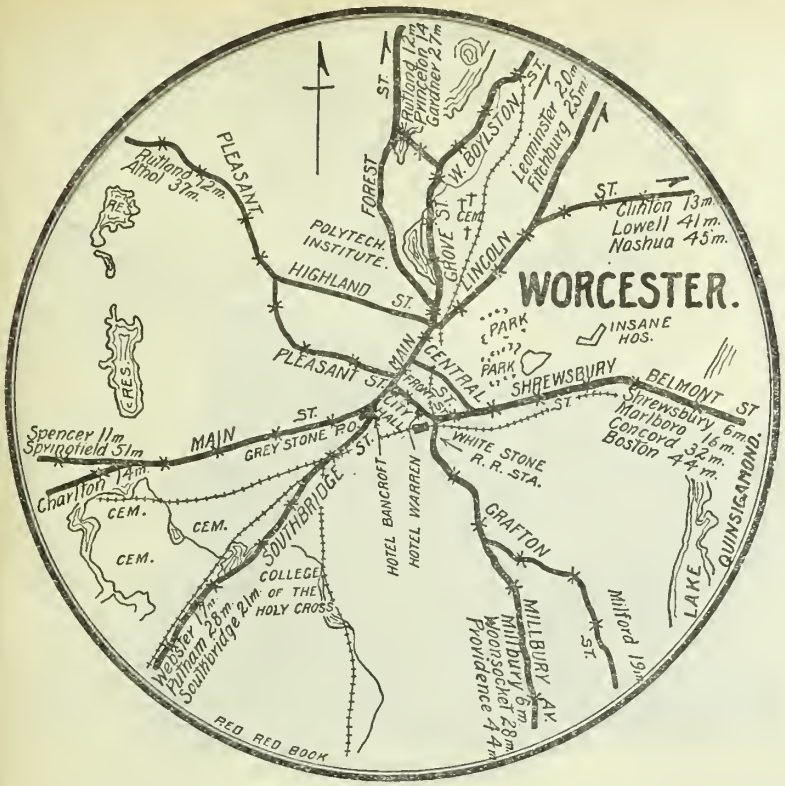

When in Holyoke stop at

YOERG'S
8—0—4
GARAGE

Opposite Hotel Nonotuck

New England
Breakfasts
Special Luncheons
and
Dinners

Comfortable Beds and
Good Things to Eat

Write for Circular

Croysdale Inn
South Hadley, Mass.
Tel. 2628-W Holyoke

"THE HOUSE THAT JACK BUILT"

Special Summer Rates
Board by the Week

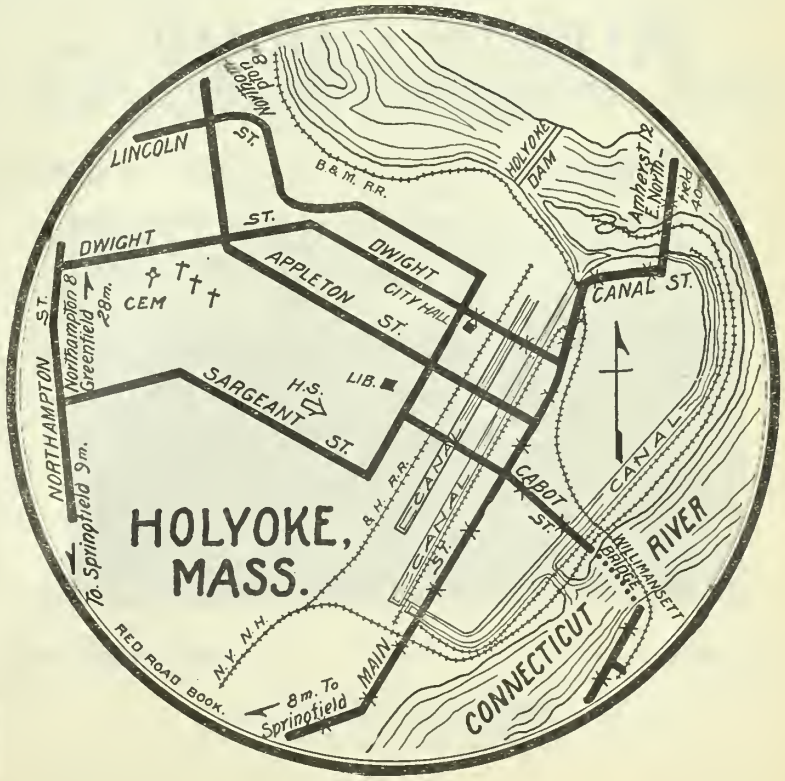

PITTSFIELD, BERKSHIRE COUNTY, MASS.

The Maplewood

30th Season

Open May 26th to November 1st

Golf at Country Club - 18 Hole Links

For further information write to

ARTHUR W. PLUMB

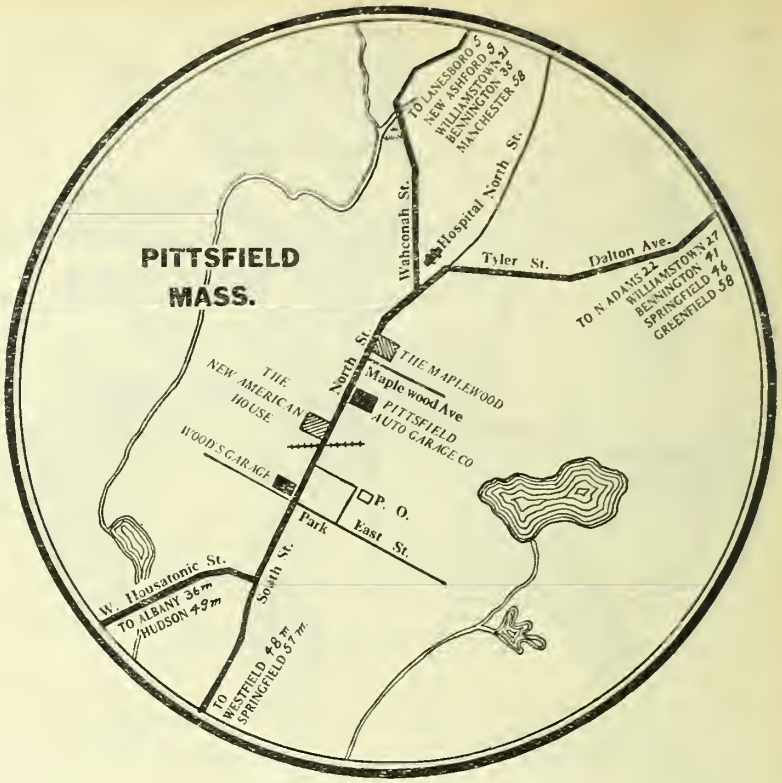

WOOD'S GARAGE

BIGGEST, BUSIEST AND BEST

ADJOINING HOTEL WENDEL

BATTERY CHARGING RAYFIELD SERVICE



STORAGE *REPAIRS* *VULCANIZING*

55-63 WEST STREET
PITTSFIELD, MASS.

HOTELS ON THE REAL TOUR TO THE BERKSHIRES

THE NEW AMERICAN

PLUMB & CLARK, Props.

EUROPEAN PLAN, $1.50 UP

OPEN ALL YEAR

PITTSFIELD MASSACHUSETTS

SUMMER HOTEL

IDLEWILD INN

SOUTH WILLIAMSTOWN, MASS.

Open June to November

PITTSFIELD AUTO GARAGE

MILLS BUILDINGS

328 NORTH STREET PITTSFIELD, MASS.

Official Garage for A. A. A. and T. C. A.

Convenient to All Hotels

FIREPROOF. CAPACITY 150 CARS. 2 ENTRANCES. 2 EXITS. NO POSTS. ALWAYS OPEN.

Storage

—

Repairs

—

Supplies

—

Telephone 15

HILLCREST INN—Lanesboro, Mass.

TELEPHONE 708-3

NO spot in the United States possesses more beautiful scenery, greater historic interests, and richer associations than the far-famed Berkshire Hills. But attractive as are the "Berkshires" throughout, no spot among these world-renowned hills is more attractive than in the vicinity of the village of Lanesboro. The village itself is rich in associations. Here lived Henry Shaw, "Josh Billings," the great humorist. Here lived Jonathan Smith, "the plain Berkshire farmer," whose speech in the State Constitutional Convention of 1788, did so much to bring about the adoption of the Federal Constitution by the Massachusetts Convention. ¶ The scenery surrounding Lanesboro is more rugged, piled, and picturesque than in any other part of the county. ¶ Now, amid these beautiful and historic scenes is situated, in the village of Lanesboro, Hillcrest Inn, the old homestead of "Josh Billings." For those seeking a quiet, homelike and restful spot, Hillcrest Inn offers all the heart desires; pleasant rooms; excellent table; broad verandas, and spacious lawns. ¶ We have also added a dormitory containing 25 rooms with all modern improvements. ¶ Heretofore, the house has been open only during the summer season; but under the new management will be open the year round. ¶ The Proprietor of Hillcrest Inn will meet guests at the Pittsfield depot on the arrival of any train, if notified in advance, and convey them to their destination with his own carriage, at reasonable rates. ¶ For further particulars, address **J. S. PIERCE, Lanesboro, Mass.**

TELEPHONE 391-W ESTABLISHED 1907

Berkshire Grill and Tea Rooms

MAIN AND CASTLE STREETS

Between Easland-Berkshire Garage

Great Barrington, Mass.

A la Carte Service 9 a. m. to 9 p. m.

Steaks, Chops, Salads, Etc.

An Excellent Table d' Hote Dinner

CUISINE THE BEST OPEN ALL THE YEAR

Greenwood's Inn

NEW HARTFORD CONN.

On State Road to the Berkshires between Hartford and Winsted

FINEST IN THE NEW ENGLAND STATES

25 Rooms with Bath

EUROPEAN PLAN CHICKEN DINNERS A LA CARTE SERVICE

Open All Year Music---Dancing

GEO. B. NICHOLSON, Prop.

Route from Pittsfield to Hartford

Hotel Worthy

Springfield, Mass.

William W. Benson, Mgr.

Rates: per Day

Rooms with running water and free use of bath, one person	$1.50
" " " " " " " " " two persons	2.50
Rooms with shower bath, one person	2.00
" " " " two persons	3.00
Rooms with bath, one person	$2.00 and up
" " " two persons	3.00 " "
Sample Rooms with running water	2.00 " "
" " " bath	2.50 " "

STODDARD MOTOR CAR COMPANY

461-463 Worthington St., SPRINGFIELD, MASS.

Official Garage for Hotel Kimball

Distributors of
Locomobile Motor Cars, Riker Motor Truck, Hupmobiles and Autocars

TIRES AND SUPPLIES

Fireproof. 29,000 Sq. Ft. of Floor Space

REPAIR DEPARTMENT BEST IN THE CITY

OPEN ALL NIGHT - TELEPHONE RIVER 992

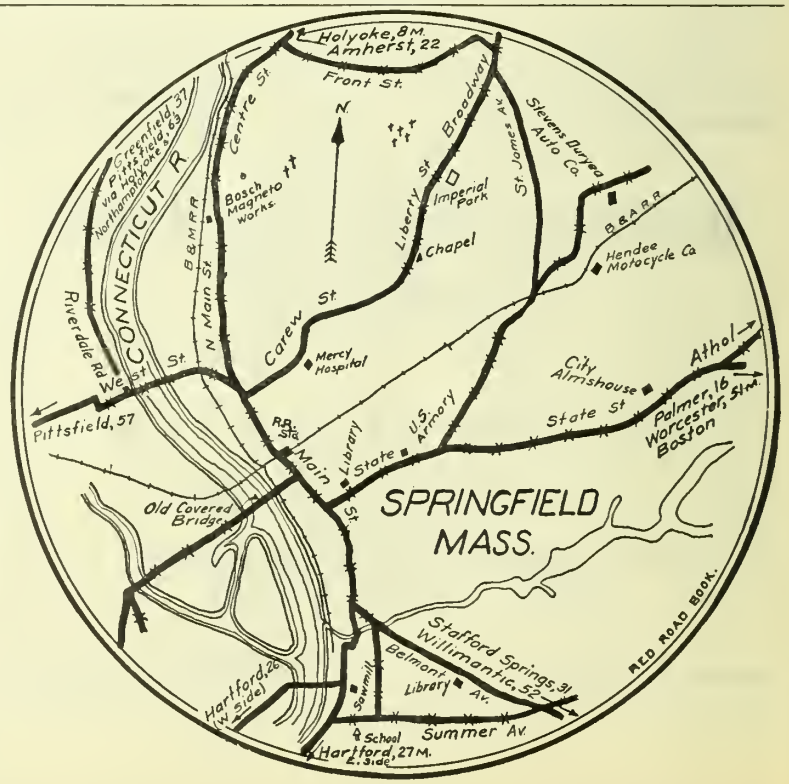

Clinton Hall

SPRINGFIELD, MASS.

"The favorite resort for Automobilists"

A HOTEL AND RESTAURANT

THAT WILL APPEAL TO YOU.

SPECIALIZING IN EVERY DEPARTMENT

Beds with a Baker Box Spring and a fifty pound hair mattress

EVERY ROOM A COMFORT SPOT

Food Unexcelled in Quality and Price

COURTESY

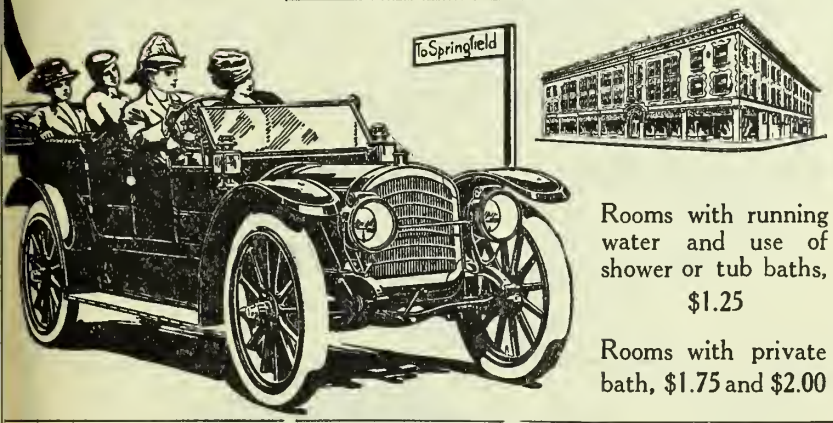

Rooms with running water and use of shower or tub baths, $1.25

Rooms with private bath, $1.75 and $2.00

A NEW HOTEL IN AN OLD LOCATION

All the rooms have running water or bath. They are light, attractive, well furnished and are kept clean

ROOMS WITH BATH, $1.75 ROOMS WITH RUNNING WATER, $1.25

MASSASOIT HOTEL

DUNLAP REALTY CO., PROPS. SPRINGFIELD, MASS. FRANK L. DUNLAP, MANAGER

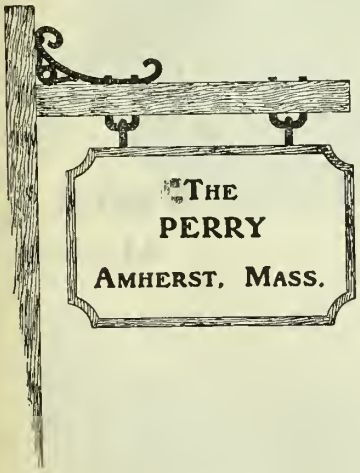

A place of rest and recreation for particular people.

Mountain and river drive.

Mrs. E. E. Perry, Prop.
Tel. 8351

DISTINCTLY MODERN. AMERICAN PLAN

WELDON HOTEL

GREENFIELD, MASS.

"It's Unique"

GOLFING, TENNIS AND DRIVING

On Direct Route to Mohawk Trail

N. A. CAMPBELL, Manager

Charlemont, Massachusetts

At the Eastern end of the Mohawk Trail.

The most wonderful scenic Motor Highway in New England

THE INN

BEST OF ACCOMMODATIONS AT MODERATE PRICES

Chicken Dinners a Specialty. *Fresh Fruits and Vegetables in season.*

LEWIS W. SEARS, Prop.

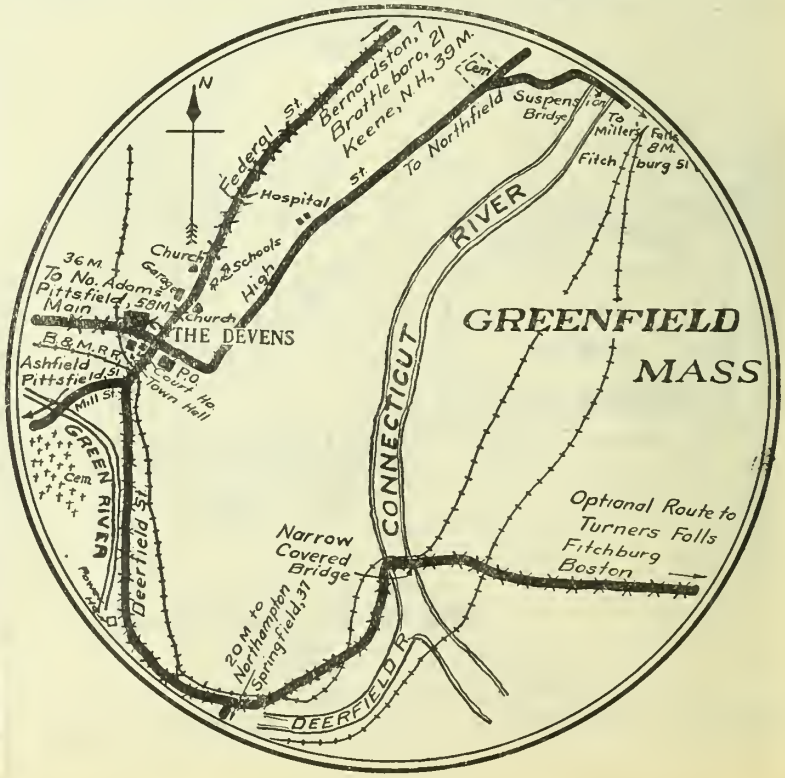

The New England Nurseries

Bedford, Massachusetts

On the State Road Between Concord and Bedford

Trees, Shrubs and Plants of All Kinds for All Purposes

BEDFORD GROWN TREES AND PLANTS SUCCEED EVERYWHERE

Open all the Year **THE NORTHFIELD** EAST NORTHFIELD, MASS.

SITUATED in the heart of New England, among its mountains, overlooking the Connecticut Valley, only 100 miles from Boston. On a thoroughfare of state road, half-way between New York City and the White and Green Mountains.

A MODERN, HOMELIKE HOUSE. Electric Lights, Steam Heat, Sun Parlors, Wide Piazzas.

ACRES OF LAWNS with Tennis, Croquet, Baseball and Golf. Beautiful Scenery. **EXCELLENT ROADS** for carriage or motor trips.

FIREPROOF GARAGE with repair facilities. **First-Class Livery.**

Reservations by Wire or Telephone. Send for our Illustrated Booklet and Rates.

HERBERT S. STONE, Asst. Mgr. AMBERT G. MOODY, Mgr

See reference on page 94

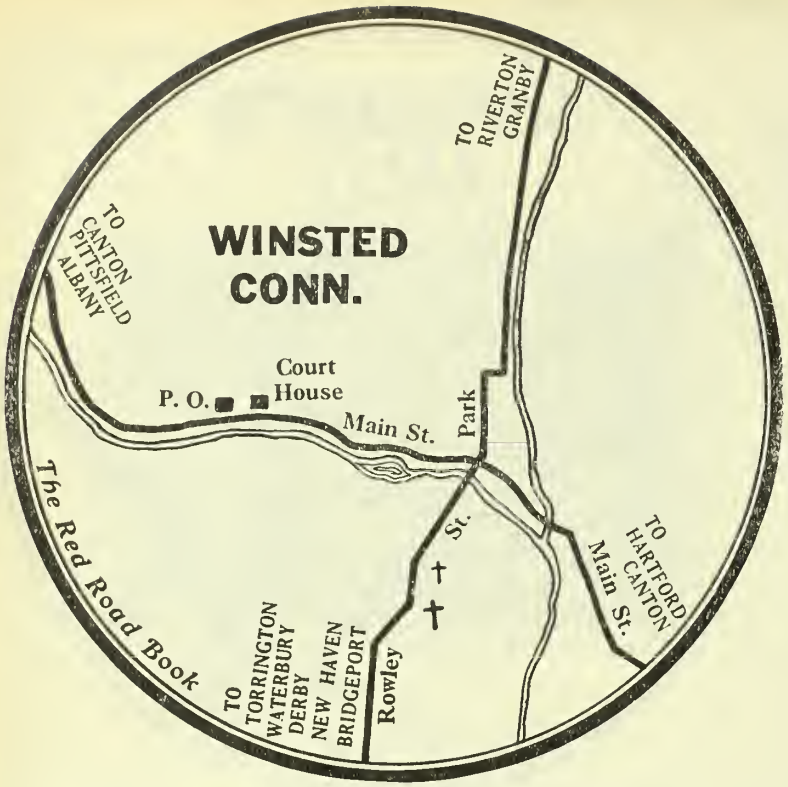

PARK HOTEL

Winsted, Connecticut

FOLLOW YELLOW SIGNS TO THE PARK HOTEL

American Plan, $2.50 per Day and Up. Table Unexcelled. Special Weekly Rates. Cool and Restful, with Large Verandas, Facing Beautiful Park. All Outside Rooms, Some with Bath. Table d'Hote Dinner, 75c. Automobile Parties Accommodated. **AUTO STORAGE FREE.**

CHARLES W. HERDLING, Prop. Telephone 511

Cadillac
Oldsmobile
Buick
Dodge Brothers

Service Supplies

BENJAMIN = Winsted, Ct.

Phone 196-5

"Near Hotel Winchester"

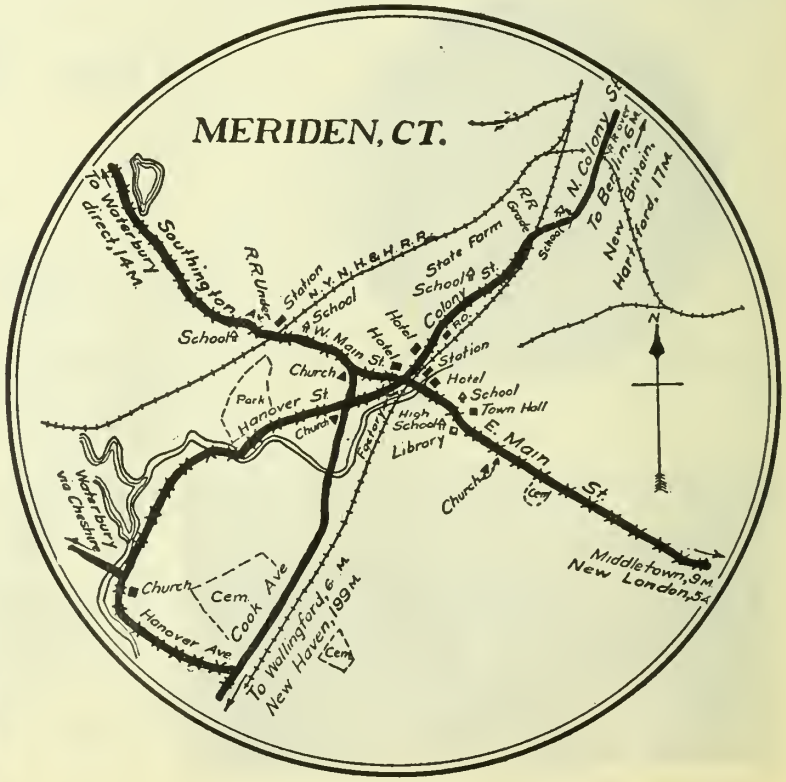

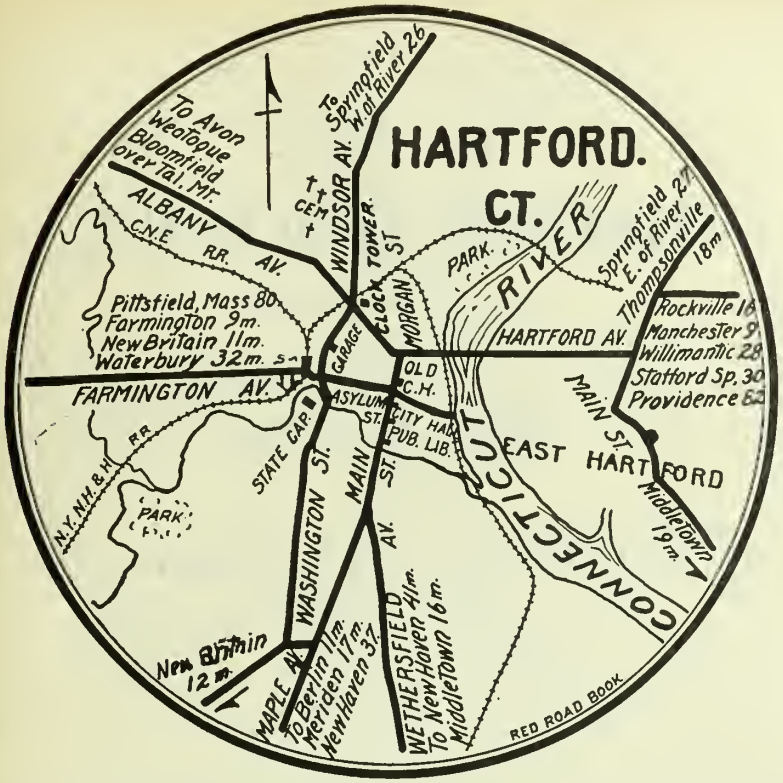

Service Station and Garage

Service Station
for
Ford, Studebaker,
Hupmobile
Pullman
and
Chandler Cars

Parts and Accessories

Prompt Service
by
Expert Mechanics

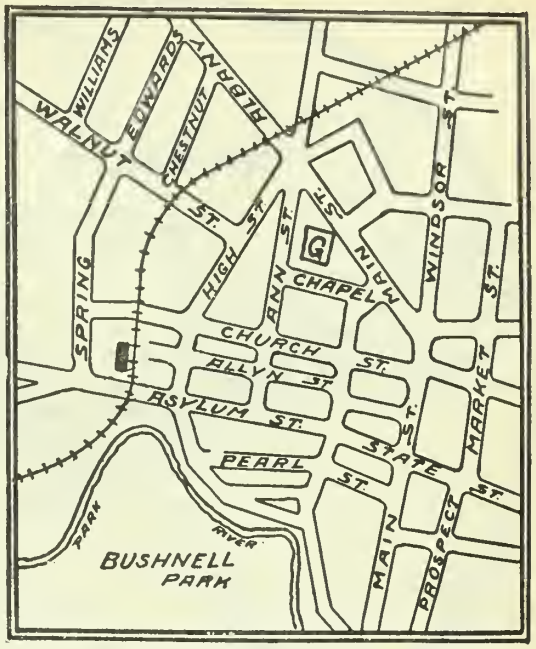

THE CITY AUTO REPAIR CO.

36 CHAPEL ST. HARTFORD, CONN.

See G *on map. It is our location.*

THE C. S. MERSICK & CO.

Wholesale Dealers in

Automobile Supplies

State Distributors for

Mohawk and Pullman Tires

AND

Standard Accessories

274-292 STATE STREET
NEW HAVEN, CONNECTICUT

TELEPHONES:

New Haven	Waterbury	Bridgeport	Meriden
Center 4130	3415	Barnum 7147	630

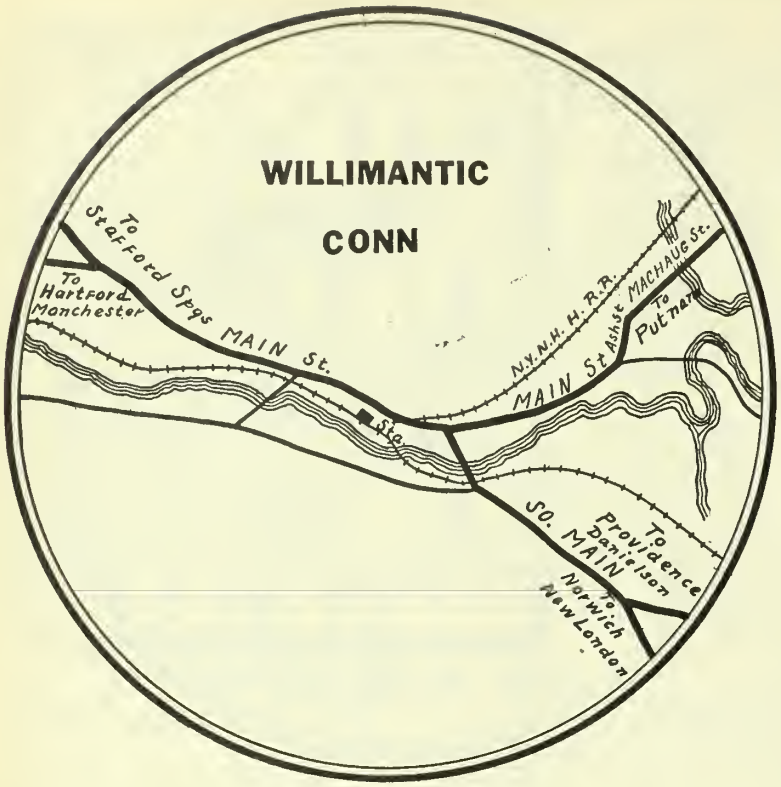

HOTEL HOOKER

E. A. WINTER, Proprietor

Garage Connected

WILLIMANTIC CONNECTICUT

THE JORDAN AUTO CO.

An Up-to-date Garage for people who desire the Best Service at the Right Price. New Building, Fireproof Construction, Fully Equipped, Competent Mechanics, Emergency Car. Open Day and Night. Sidewalk Gas Service. Free Air.

Agents for Dodge Brothers and Buick Cars.
Goodyear and United States Tires.

WILLIMANTIC, CONNECTICUT
PHONE 353

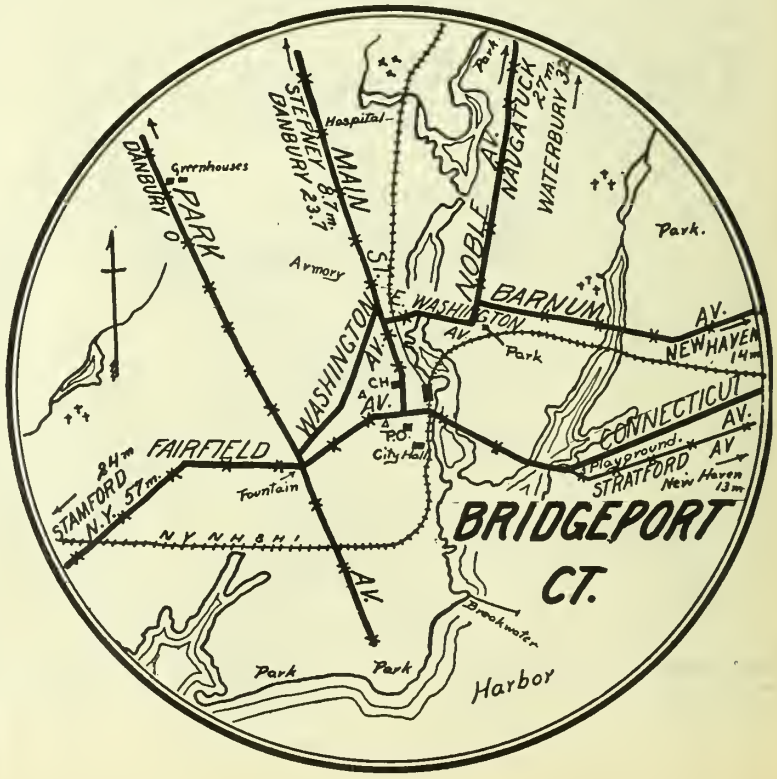

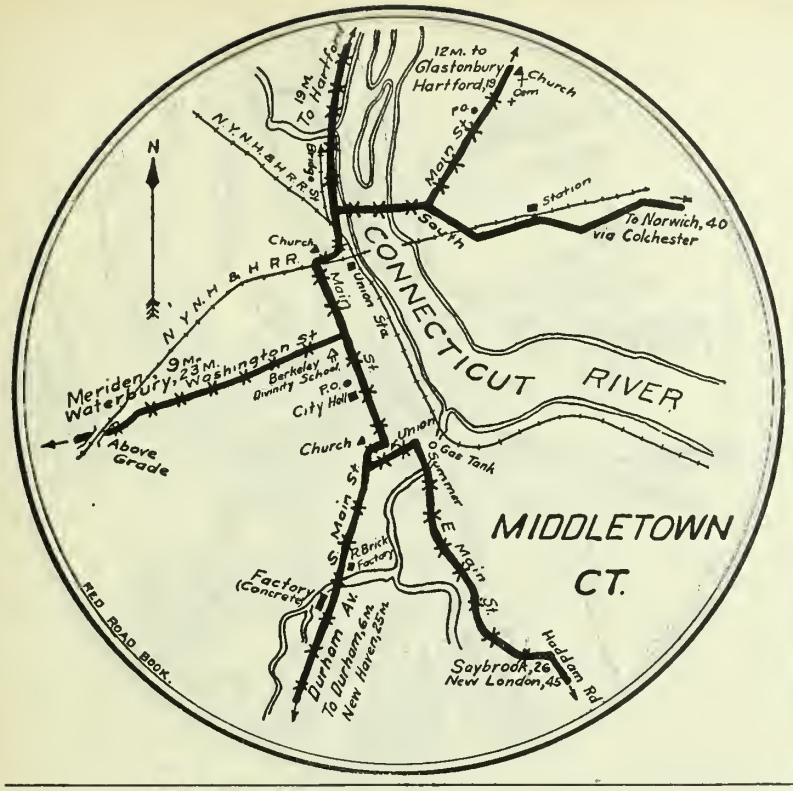

MAXIMUM RED "EXTRA TOUGH" INNER TUBES SOLD AT ALL Rexall DRUG STORES (See Page 84)

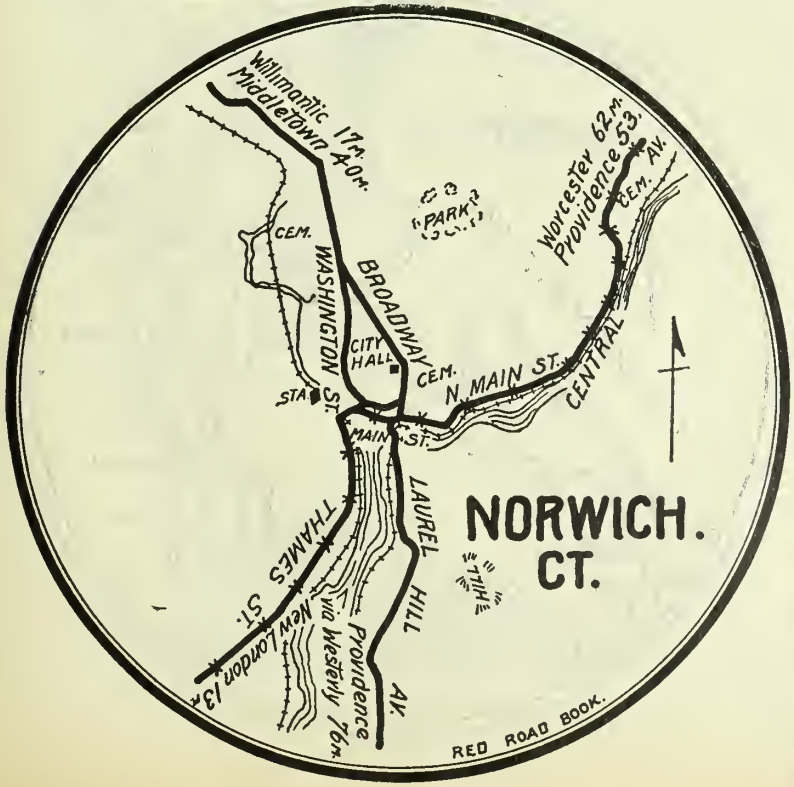

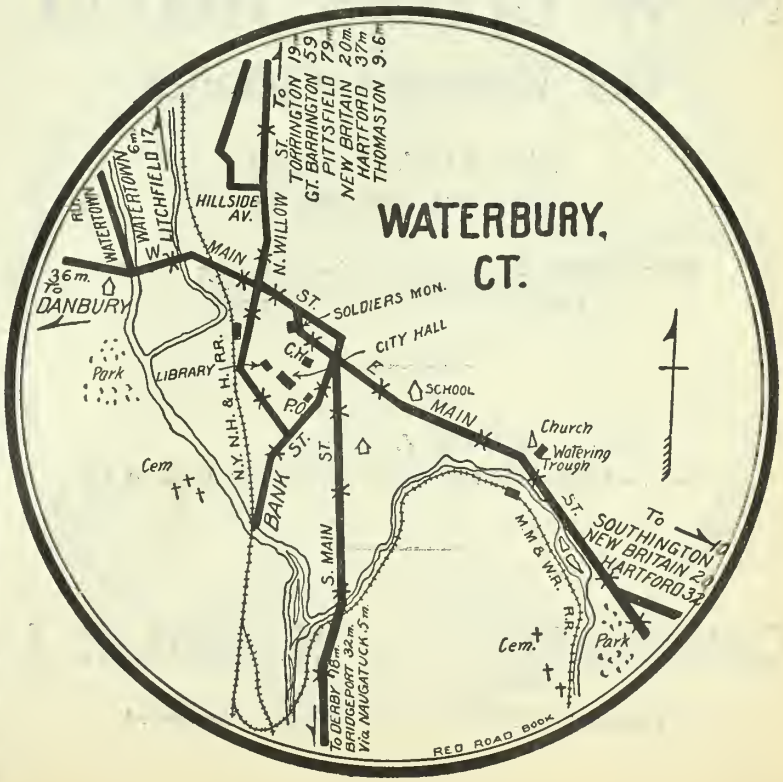

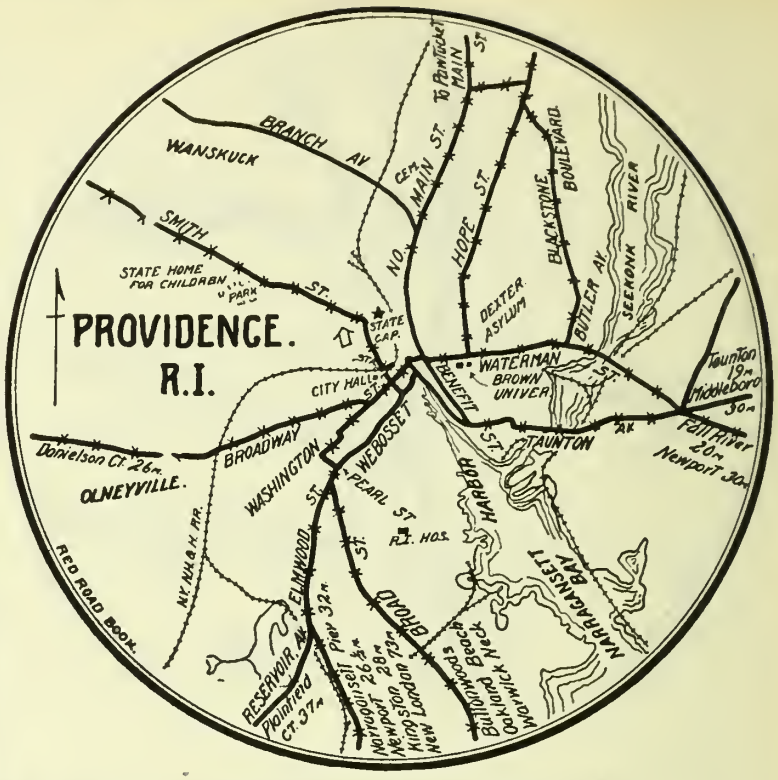

NEW CLIFFS HOTEL

and Robinson Cottages

AMERICAN PLAN

$4.00 per day and up

Modern, Cuisine Excellent, High Class Patronage, Catering Especially to the Automobile Trade

JOSEPH V. JORDAN

Formerly of Delmonico's, New York and Elberon Hotel, Elberon, N. J.

Catherine St., :-: :-: Newport, R. I.

Telephone 32-9800 Garage Connected

Colonial Inn

WARNER, N. H.

"Among the Hills"

A clean, well kept Hotel. Modern conveniences. $2.00 per Day

ELECTRIC LIGHTS SANITARY PLUMBING

GARAGE

HARRY CHESEBRO, Proprietor

The Claremont Garage

C. H. BAILEY, Prop.

84 Pleasant Street, Claremont, N. H.

EXPERT MECHANICS

TIRES, SUPPLIES AND ACCESSORIES

FIREPROOF STORAGE
SERVICE TRUCK
BATTERIES CHARGED

Hudson, Studebaker, Dodge and Maxwell
SERVICE STATION

TELEPHONE 300

New York Lunch

Claremont, N. H.

A CUISINE AND SERVICE MADE TO
APPEAL TO AUTOISTS

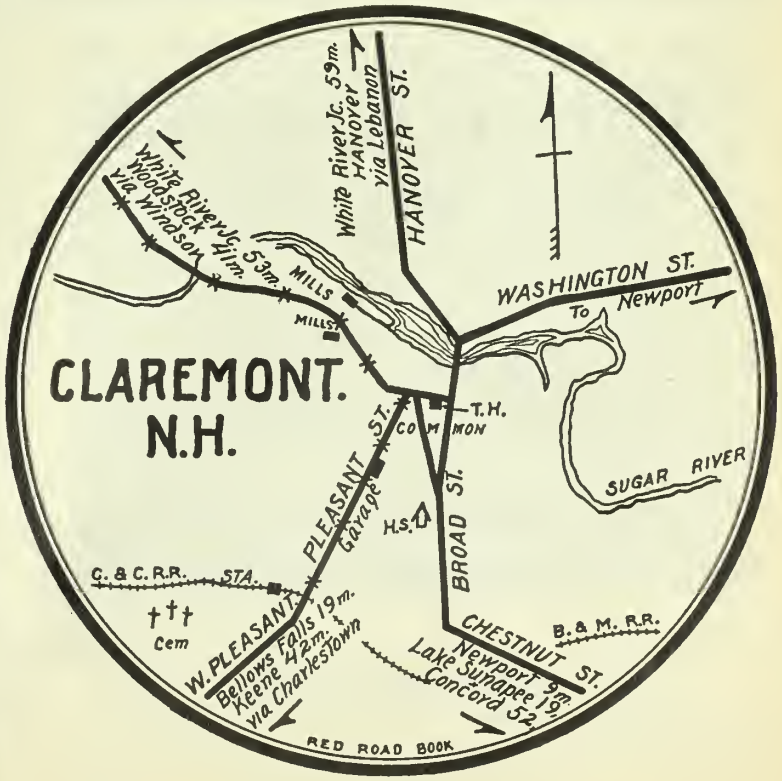

EAGLE HOTEL

CONCORD - - NEW HAMPSHIRE

ALL OUTSIDE ROOMS

OLIVER J. PELREN, Manager

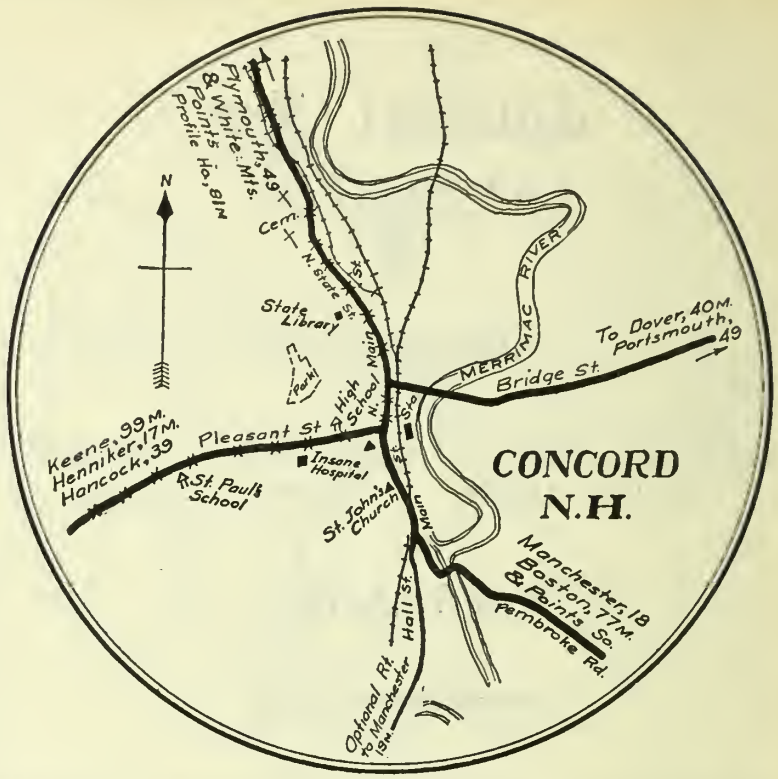

EAGLE GARAGE

REAR EAGLE HOTEL, CONCORD, N. H.

FRED. L. JOHNSON, Prop.

BUICK CARS

OILS, GASOLINE, TIRES, REPAIRS

STORAGE BATTERIES RECHARGED

FOURTEEN YEARS ESTABLISHED

TELEPHONE 340 ESTABLISHED 1884

COLBURN'S CAFE

FRED E. COLBURN, Prop.

A la Carte Service at all hours

TABLE D'HOTE DINNER, 60c

(11.30 A. M. to 2 P. M.)

Attractive Lunches put up at request

CANDIES AND CONFECTIONERY

OPEN SUNDAYS TO 3 P. M.

The Concord Resort for Trolley and Automobile Parties

32 NO. MAIN ST. CONCORD, N. H

G. NARDINI & SON

Restaurateurs—Caterers—Bakers

BEST IN CONCORD
HAVE LUNCH OR DINNER AT NARDINI'S

All the Comforts for the Traveller

Bakery and Cuisine the Best

QUICK LUNCH CONNECTED OPEN DAY AND NIGHT

Lunches Put Up

6 NO. MAIN ST., CONCORD, N. H.

Gray's New Fireproof Garage

CONCORD, N. H.

SPECIAL SERVICE FOR TOURISTS

10,000 ft. of Floor Space. Large Stock of Tires
Standard Gasoline

Hudson and Overland Sales and Service Station

One Block North of Eagle Hotel

180-182 North Main Street I. E. GRAY, Proprietor

BARTON'S—New Hampshire's Greatest Store

SITUATED AT MANCHESTER

Visit this Beautiful Building whenever you pass this way.

Lunch at the English Tea Garden, on Sixth Floor.

SHOPPING A DELIGHT AT BARTON'S

The Rockingham Hotel

PORTSMOUTH, N. H.

With its established reputation for comfort and high standard of excellence, is especially desirable for Automobile Tourists visiting New England.

As low rates as the present conditions admit.

Fireproof Garage. A la Carte Restaurant.

GEORGE Q. PATTEE

Also Dewey Hotel, Washington, D. C.

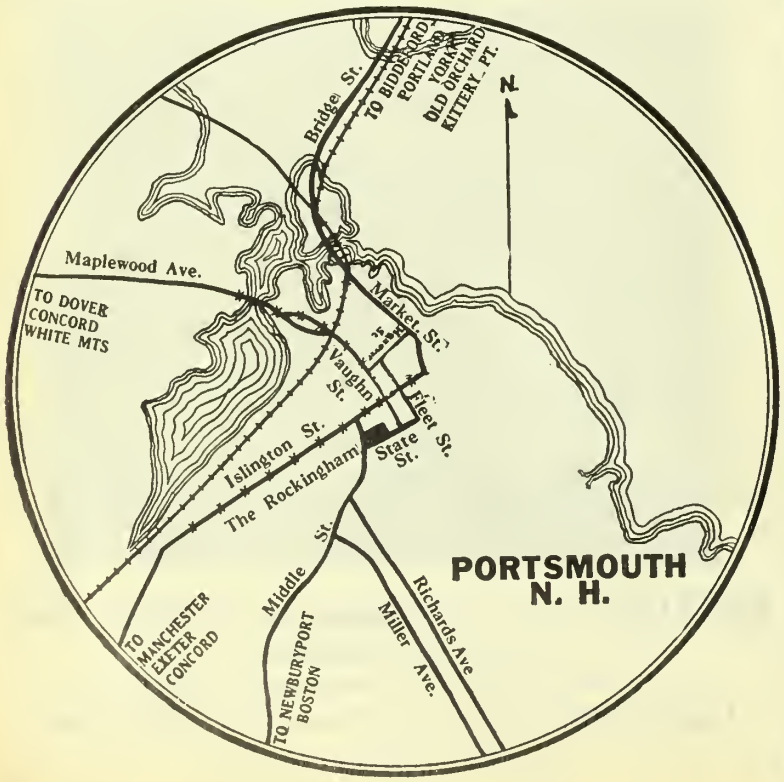

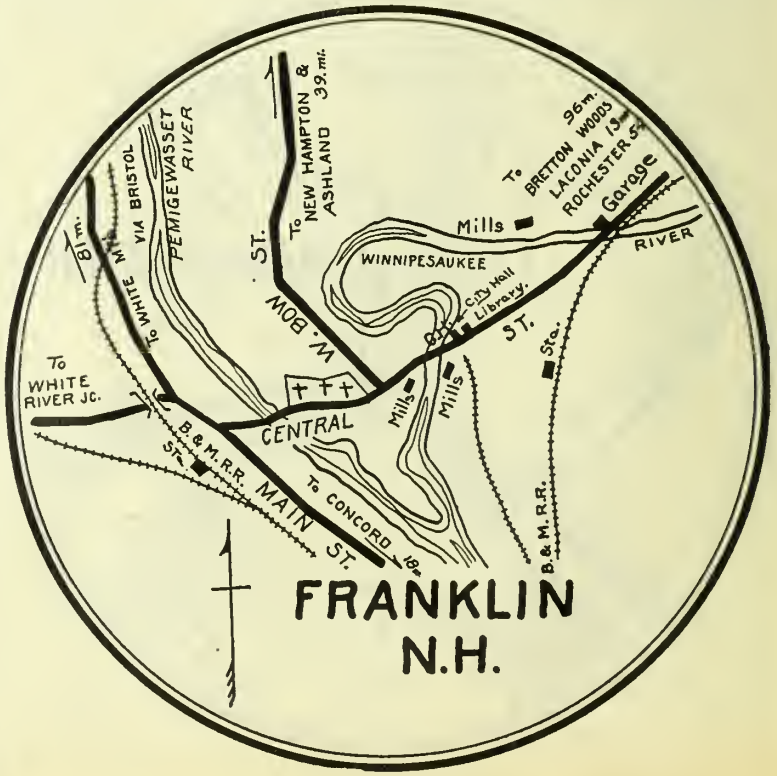

LAKE WINNEPESAUKEE AND SURROUNDING ROADS

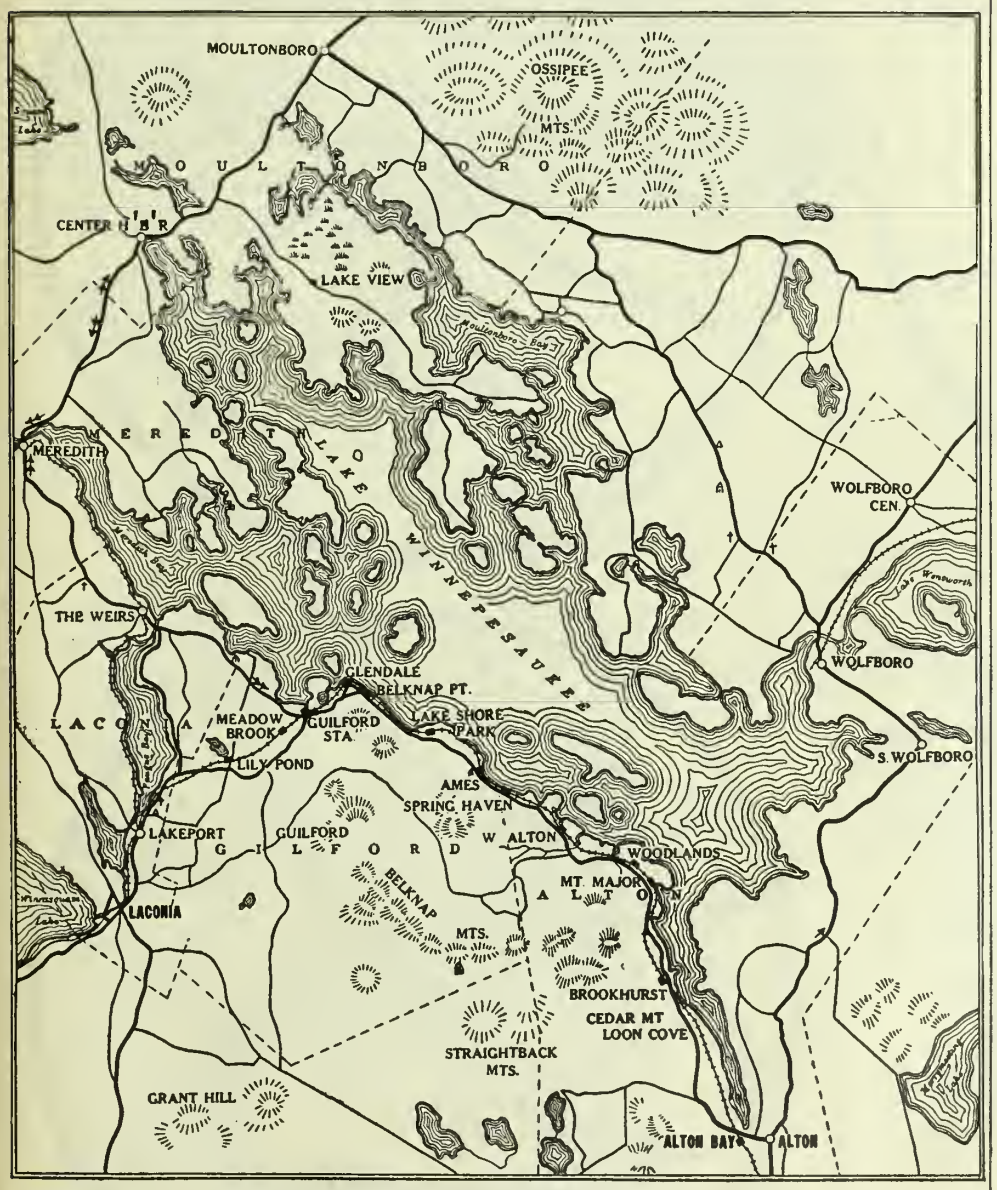

Commercial and Tourists' Hotel

NEWLY REMODELED

EAGLE HOTEL

BANK SQUARE LACONIA, N. H.

L. B. Woodman, Proprietor

Hot and Cold Water in All Rooms
Rooms With or Without Baths
Single or en Suite

SAME PRICE TO ALL

Laconia Tavern Garage

IN REAR OF LACONIA TAVERN

Automobile Supplies and Repairing

Full Line of Accessories. Cars for Hire

WARREN BROS., Props.

Open Day and Night

Citizens Tel. 60-3
N. E. Tel. 140

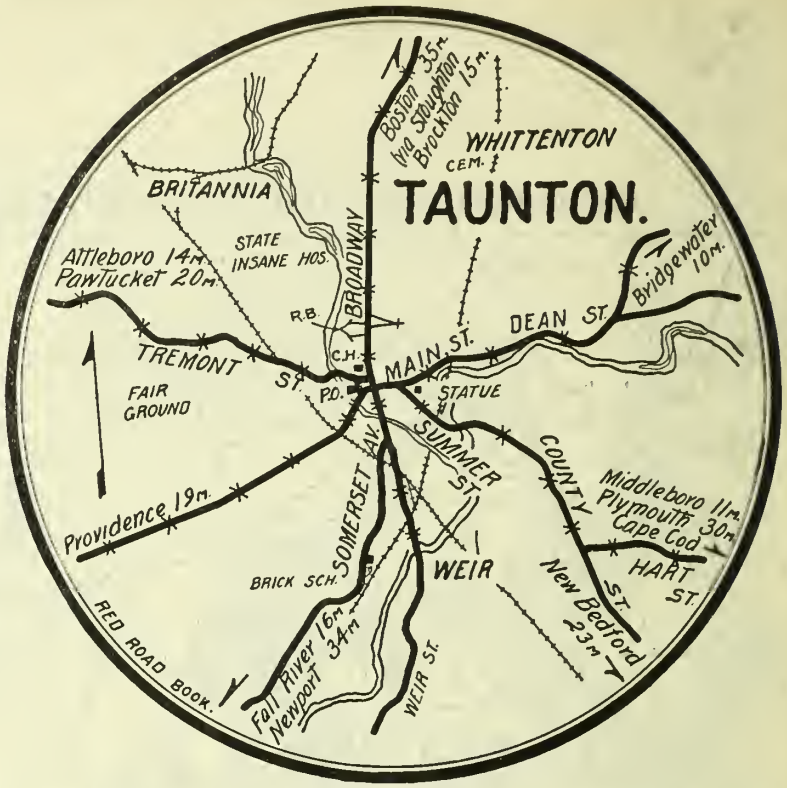

Hotel Rogers

LEBANON, N. H.

Located (4) miles east of White River Junction, Vt. A perfectly appointed city hotel, absolutely fireproof. Located on West side boulevard from Keene to the White Mountains.

GOOD GARAGE CONNECTED.

EMERY A. BARNES, Mgr.

Knapp Motor Car Company

NEW FIREPROOF GARAGE

REAR HOTEL ROGERS

Storage, Supplies, Washing, Carbon Burning

Repairing and Machine Work, Steam Vulcanizing

Telephone 160

Open Day and Night

Lebanon, N. H.

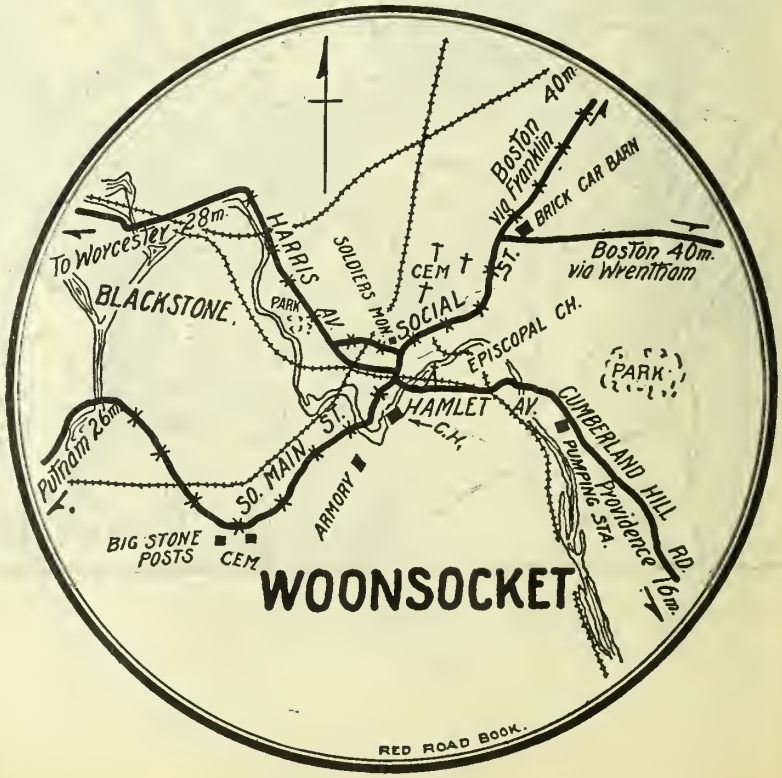

THE HOWARD

BARTLETT, N. H.

Situated at the Eastern entrance to the famous Crawford Notch

A NEW HOTEL WITH ALL MODERN CONVENIENCES

Hot and cold water in each room. Every room with bath

OPEN ALL YEAR **TELEPHONE 18-6**

THE HOWARD GARAGE

BARTLETT, N. H.

IN CONNECTION WITH HOTEL

Repairing, Storage, Gasoline and Air

AUTOS TO LET

Look for low price on gasoline, as low or lower than city prices

TELEPHONE 18-23



Famous also for its Complete and Satisfying Attention to Guests.

FABYAN HOUSE

The most Famous Mountain Hotel in America

WHITE MTS., N. H.

AS WELL KNOWN AS THE "PRESIDENTIAL RANGE"

SEND FOR BOOKLET

Presidential Inn, Farm and Cottages

CONWAY, N. H.

(On state road, 138 miles from Boston. At the gateway of the Presidential Range.)

A roomy, restful stopping place, known for its HOME COOKING, courtesy, cleanliness and cheer. We have our own Jersey cows, poultry, eggs and vegetables.

ACCOMMODATIONS FOR EIGHTY GUESTS.

Every room with hot and cold water, one entire floor of rooms with bath.

Rates: $3.00 a day with bath, $2.50 with hot and cold water, $2.00 in cottages.

GARAGE FOR 30 CARS.

LINCOLN GARAGE

ERECTED IN 1912

LINCOLN, NEW HAMPSHIRE

One of the most complete machine shops and garages in the White Mountains. All kinds of repairing and vulcanizing by competent men. Oils, grease, gas, shoes, tubes and supplies in stock.

PREST-O-LITE TANKS

One mile east from North Woodstock

In the Heart of a Hundred Miles of Scenery

THE ALPINE HOTEL

North Woodstock, N. H.

On the direct State road, 20 miles north of Plymouth, 10 miles south of The Profile

—o—

GOLF, TENNIS, ORCHESTRA CONCERTS AND DANCING

—o—

The Alpine is equipped with all modern conveniences

Jas. H. Batchelder & Son,
Props. and Mgrs.

THE MOUNT ADAMS

NORTH WOODSTOCK, N. H.

ON THE MAIN ROAD THROUGH THE MOUNTAINS

50 Good Rooms

20 Reserved for Automobilists

Excellent Table

Livery and Garage *Open All the Year*

Telephone 7-11 J. G. DONAHUE, Prop.

RUSSELL HOUSE

J. M. RUSSELL & CO., Props.

Beautifully Located. Electric Lights. Home Cooking. Fishing, Golf and Hunting

GOOD PLACE FOR TOURISTS. ON DIRECT ROUTE TO BRETTON WOODS

Garage in Connection. Open all the year

NORTH WOODSTOCK NEW HAMPSHIRE

TELEPHONE 3-11

THE AGASSIZ White Mountains

BETHLEHEM, NEW HAMPSHIRE

A Modern Hotel with Excellent Cuisine and all Improvements

Located in the center of the town. Convenient for Automobile parties.

Season, May 1st to November 1st

Rates, $2.50 to $3.50 per day. $14.00 to $25.00 per week

Illustrated Booklet

NEIL MacMILLAN, Proprietor

HOLDERNESS INN

ASQUAM LAKE

HOLDERNESS, N. H.

Rooms with Baths and Electric Lights Excellent Cuisine Service

Garage and Repair Shop

R. W. Davison, Mgr.

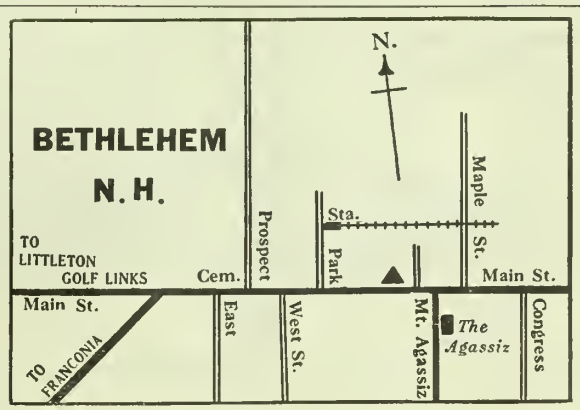

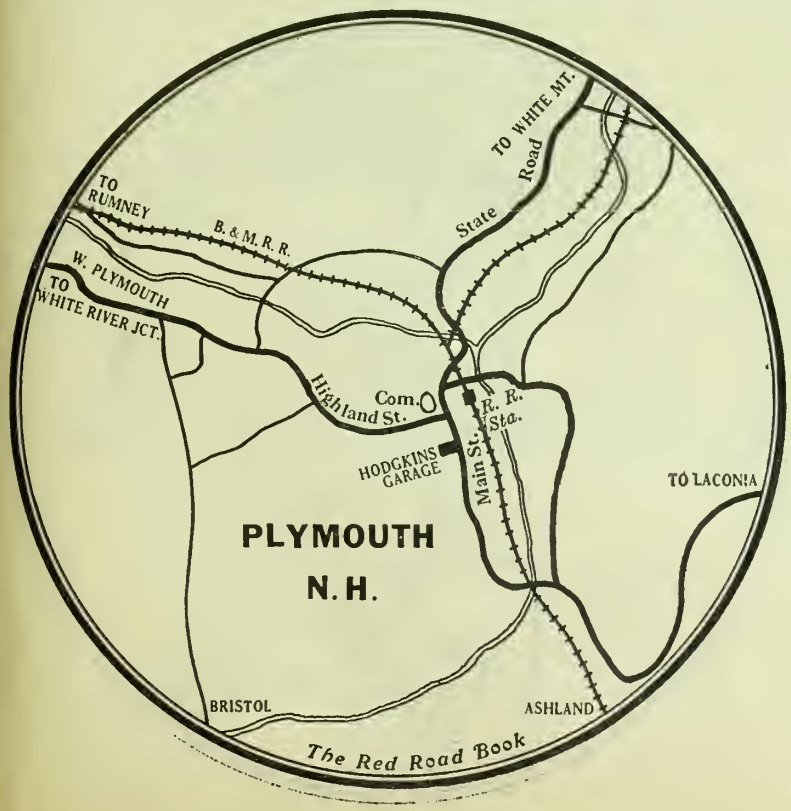



True F. Hodgkins Automobile Co.

NEXT TO PLYMOUTH INN SOUTH MAIN STREET

First-class Machine Shop and Garage

GOODYEAR, PENNSYLVANIA AND BATAVIA TIRES
BATTERY CHARGING STATION

Large and Complete Line of Automobile Supplies. Where you get Good Service

Telephone 73-2 Plymouth, N. H.

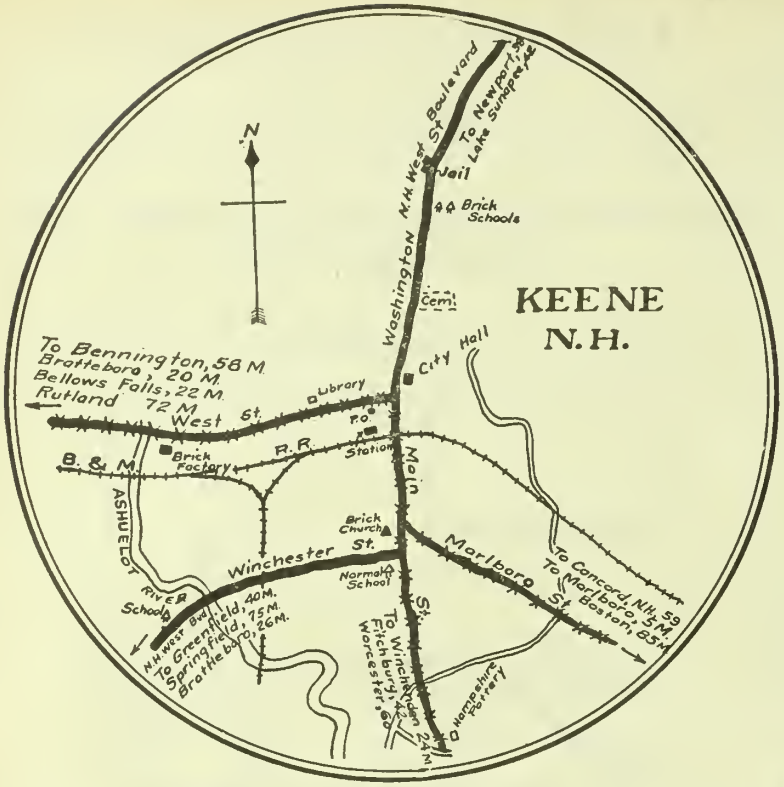

GATES' GARAGE

Nearest to Windham Hotel

New and Secondhand Automobiles

Supplies, Repairs, Storing and Renting

Machine Shop Connected

Bellows Falls, Vermont

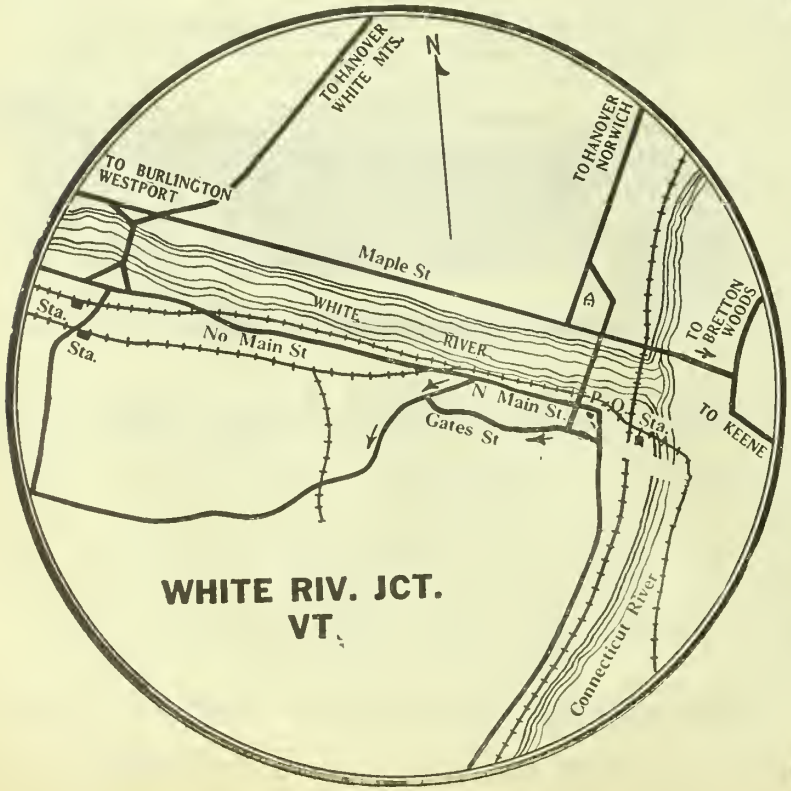

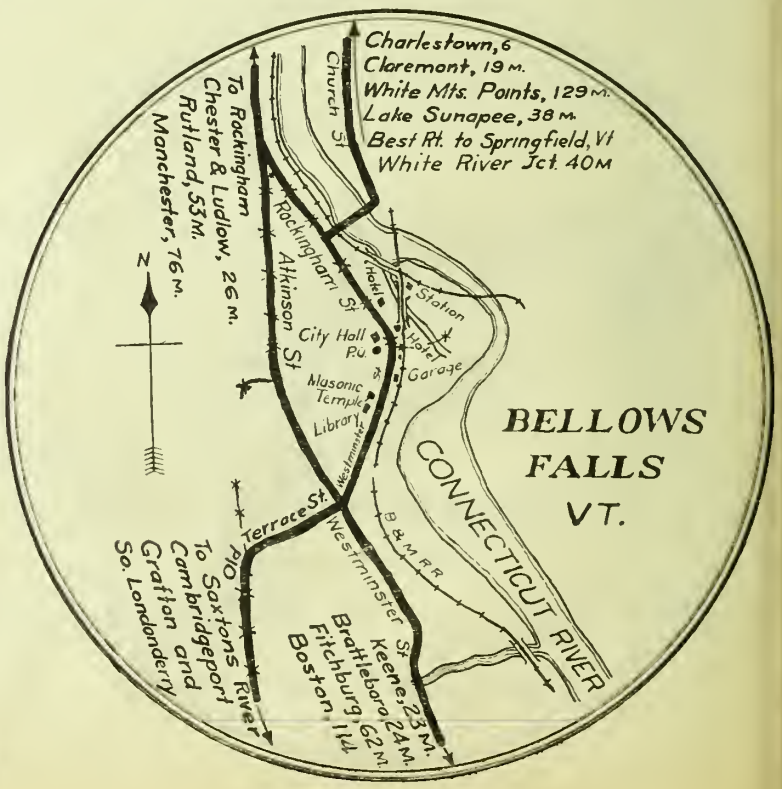

K. E. MOSHER

Dealer in

Automobiles and Full Line of Supplies

BUICK
CADILLAC
FRANKLIN
OAKLAND

Brattleboro, Vermont — Telephone 124

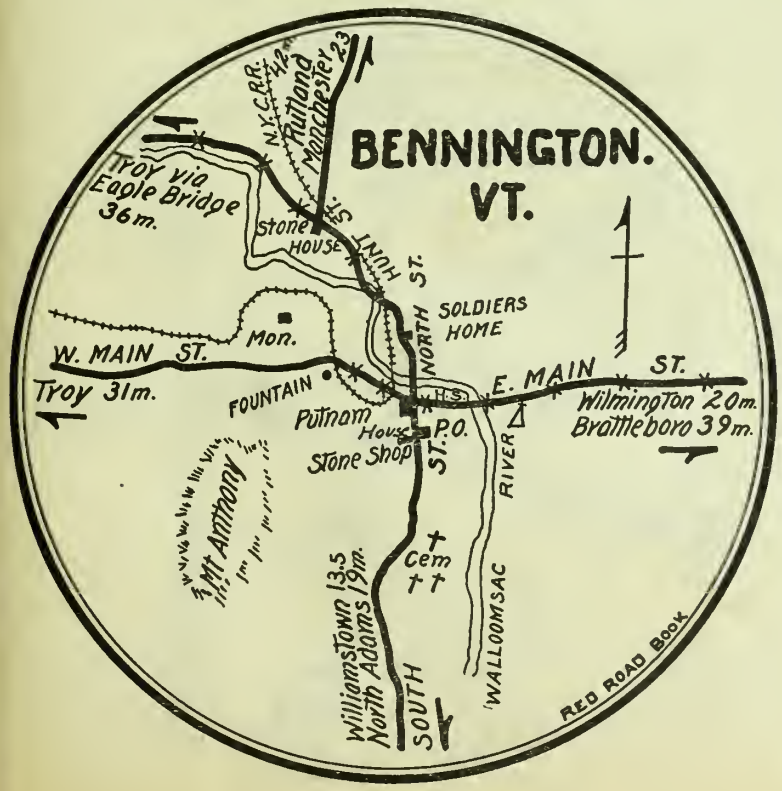

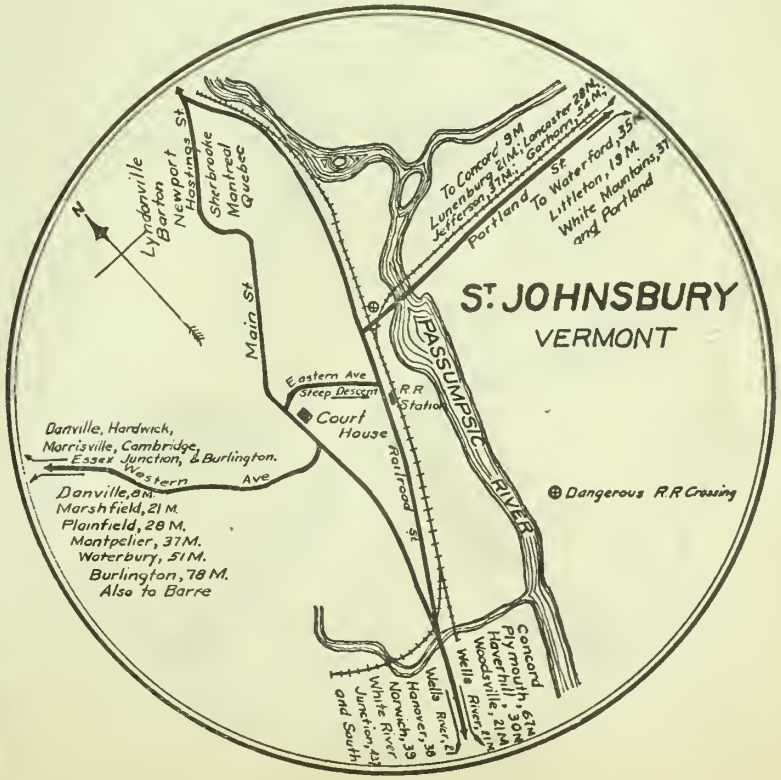

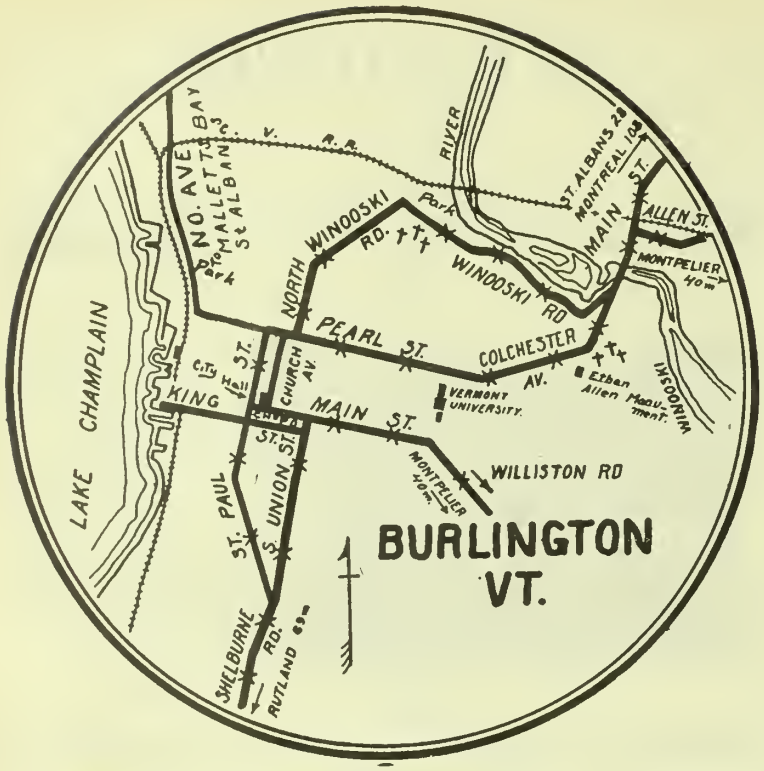

The Jarvis Palace Garage

GEO. D. JARVIS & SON, Owners

BURLINGTON - - VERMONT

The place where the tourist does not get soaked

The Only First Class Fireproof Garage in the City

Capacity—One Hundred Cars
We keep everything for Motor Cars
Expert Workmen in our Repair Department

WE SOLICIT YOUR PATRONAGE

because we think we can give you the service you are looking for and to which you are entitled

STORAGE RATES: $1.00 PER DAY

We guarantee the safety of everything left in your car. You don't have to take your extra luggage to the hotel.

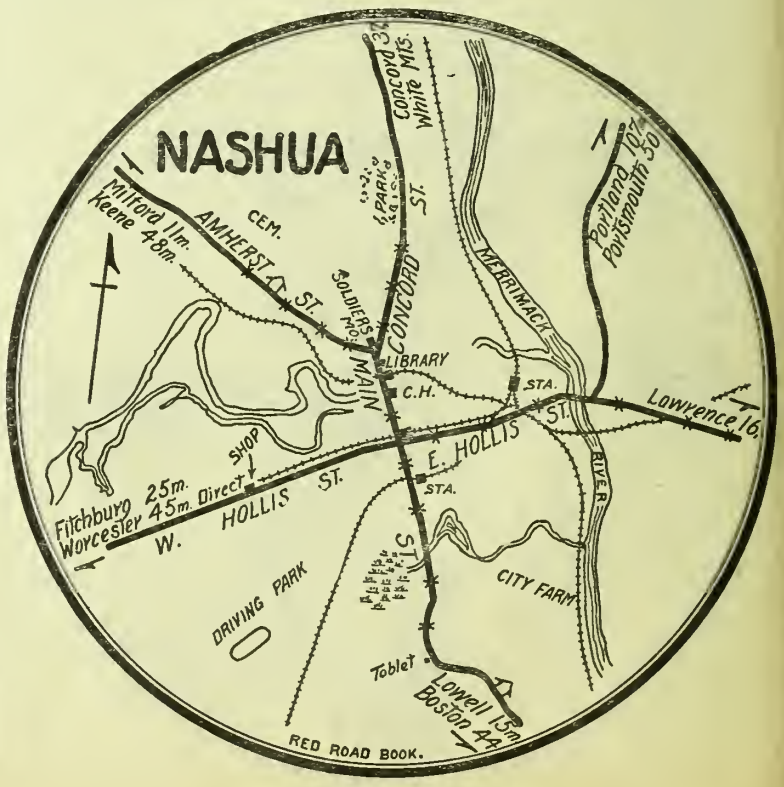

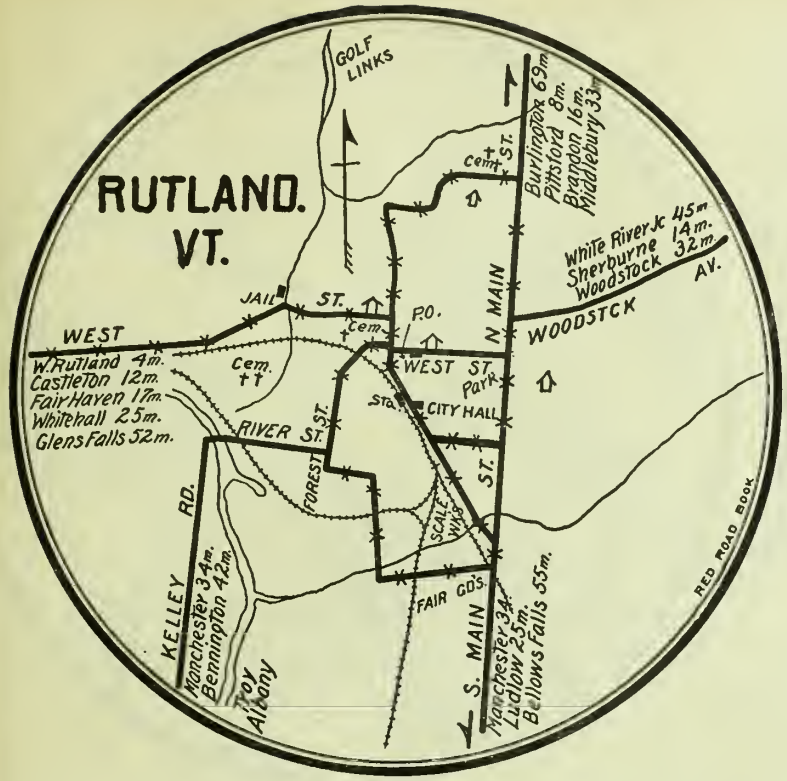

HOTEL BERWICK

RUTLAND, VT.

Rooms en suite with bath. Elevator. Only hotel in the city away from noise and smoke of the railroad. Cuisine of the highest order.

A. J. BOYNTON, :: :: :: :: Manager

ALSO

HOTEL WOODSTOCK

NEW YORK

Fine Up-To-Date Garage

105-107 West Street, Rutland, Vt.

—o—

BEST REPAIR SHOP IN STATE

Rutland Machine & Automobile Co.

Coolidge & Matthews, Proprietors

Rutland, Vt.

—o—

AGENTS FOR

FRANKLIN	CHALMERS	SAXON

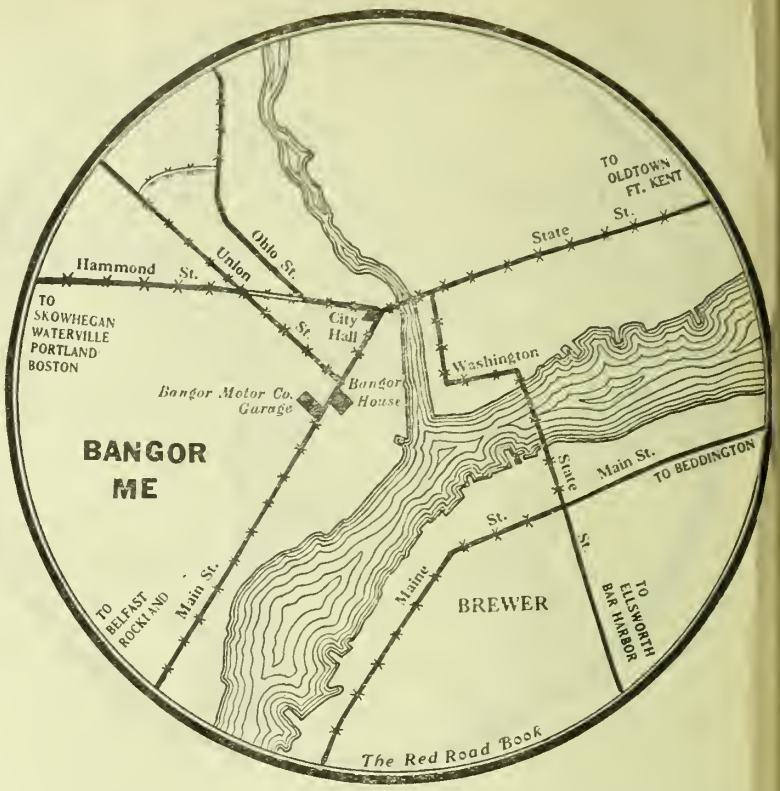

Plan your trip to include a generous stay in Bangor, the "hub" from which delightful little motor journeys can be easily made to scores of Maine's chief country, lakes and seashore attractions.

The Bangor House

An 81-year old favorite with the traveling public

offers every modern hotel comfort and convenience for tourists. No important feature of metropolitan service or cuisine is overlooked; and the advantages of such a completely accommodating hotel in the heart of Maine's favorite vacation region makes Bangor and the Bangor House a natural mecca for motorists.

Put us on *your* Maine motoring map
in big letters—and come often.

H. A. Chapman, Prop. Bangor, Maine

Golf privileges may be obtained at the hotel for the links at the Conduskeag Canoe and Country Club.

BANGOR MOTOR COMPANY

Opposite Bangor House

Bangor - - Maine

FULLY EQUIPPED MACHINE SHOP FOR REPAIRS ON ALL MAKES OF AUTOMOBILES

Familiar with all makes of starters

Exide Battery Service
Bosch Magneto Service
Rayfield Carburetor Service

Cadillac and Dodge Brothers Motor Cars

We're here to serve you right—and will do it

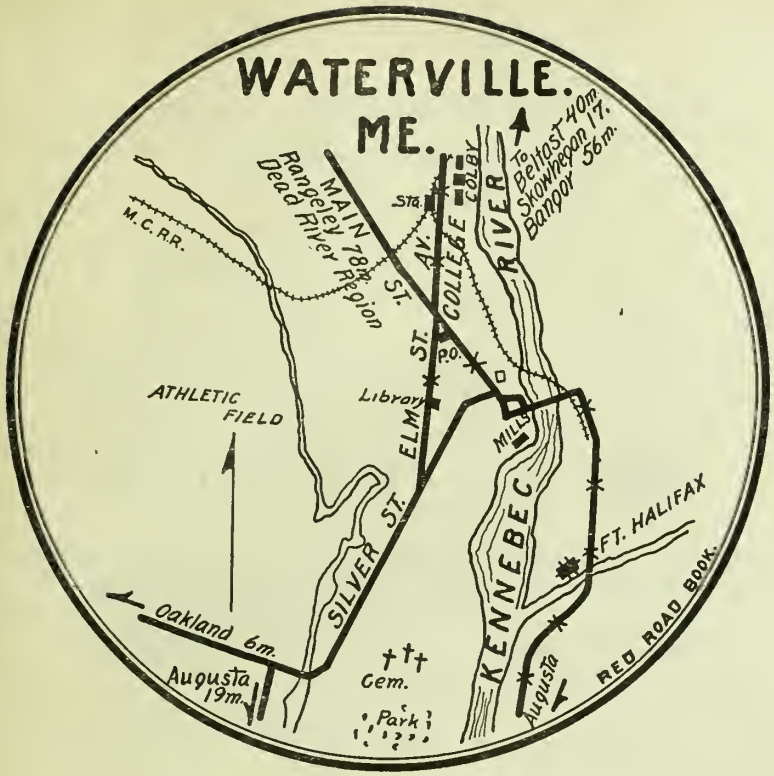

HOTEL THACHER

LOCATED IN THE HEART OF THE BUSINESS SECTION

Biddeford, Maine

Now under control of Felix Bridger, formerly of the Hotel Marseilles, New York City

SPECIAL ATTENTION GIVEN TO

AUTOMOBILE PARTIES

Cuisine and Service Unsurpassed

American Plan
$2.50 up

European Plan
$1.00 up

Telephones 8412 - 56-J

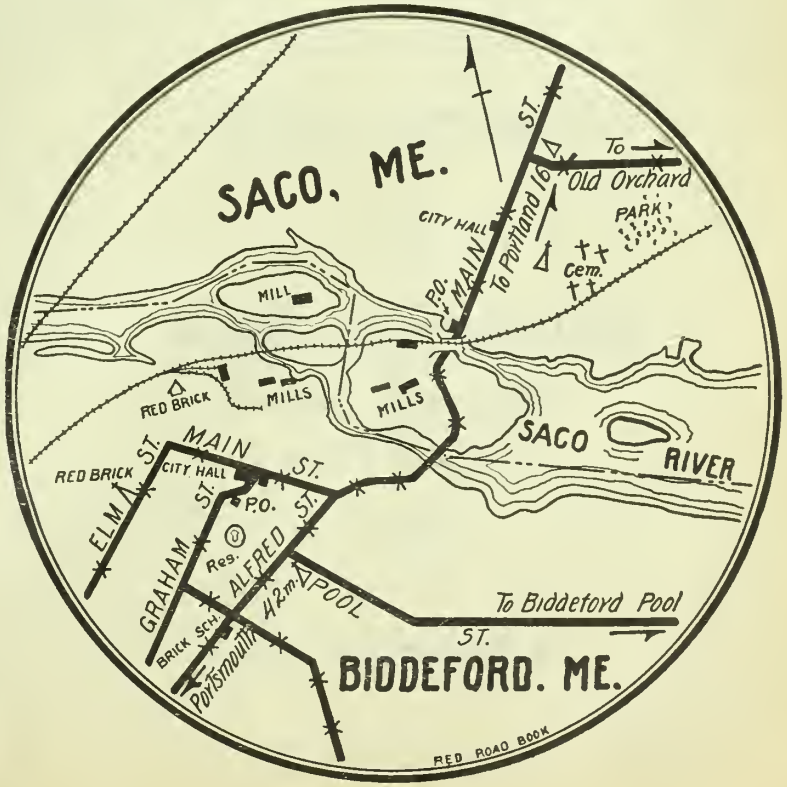

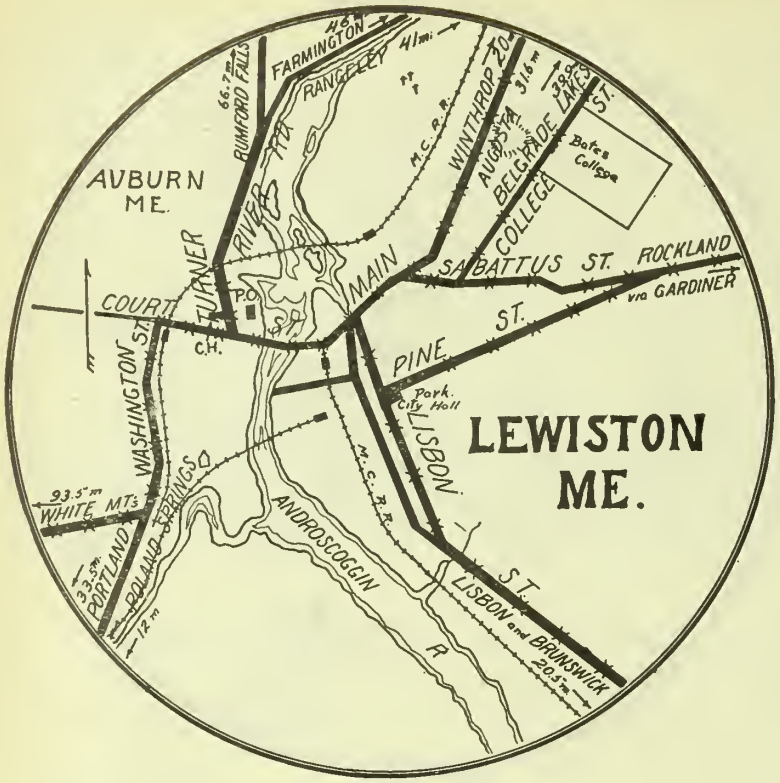

Ye Longfellow Inn

130 Eastern Promenade
Portland, Me.

H. H. PEASE, Prop.

THE NEW ELM HOUSE

AUBURN, MAINE

EVERY ACCOMMODATION FOR AUTOMOBILE PARTIES AND THE TRAVELING PUBLIC

Remodeled, Newly Furnished and Modern Throughout

Rates $2.50 per day; with bath $3.00

F. L. GARDNER, Prop.

Rooms: Single or en Suite

English Tea Room

609 Congress Street
Portland, Maine

N. E. Telephone 3484

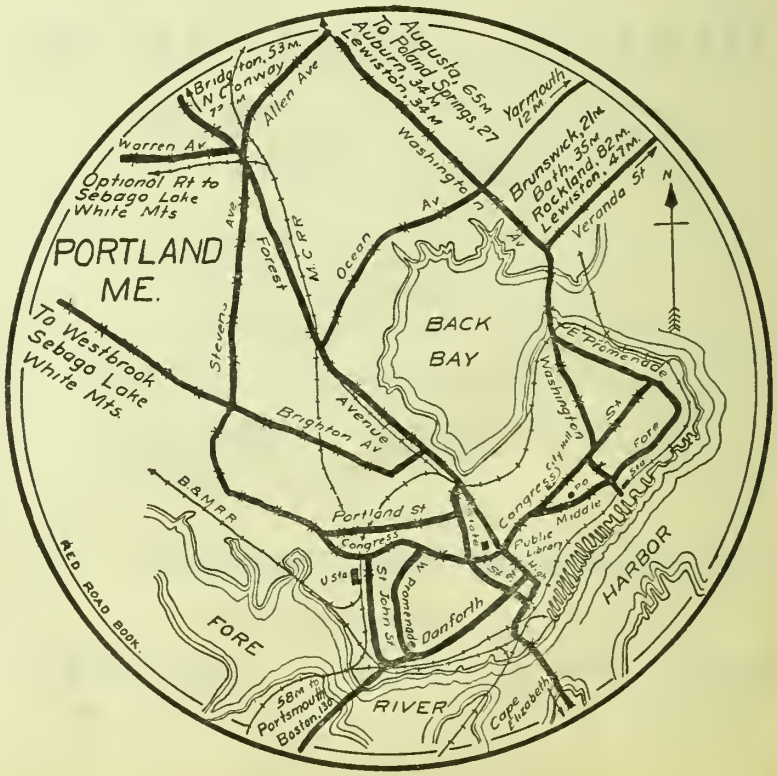

OLD ORCHARD BEACH, MAINE

Contains all the elements for

COMFORT
HEALTH
RECREATION
AND REST

It is one of the Healthiest places on the New England coast

Sanitary Conditions Unusually Good

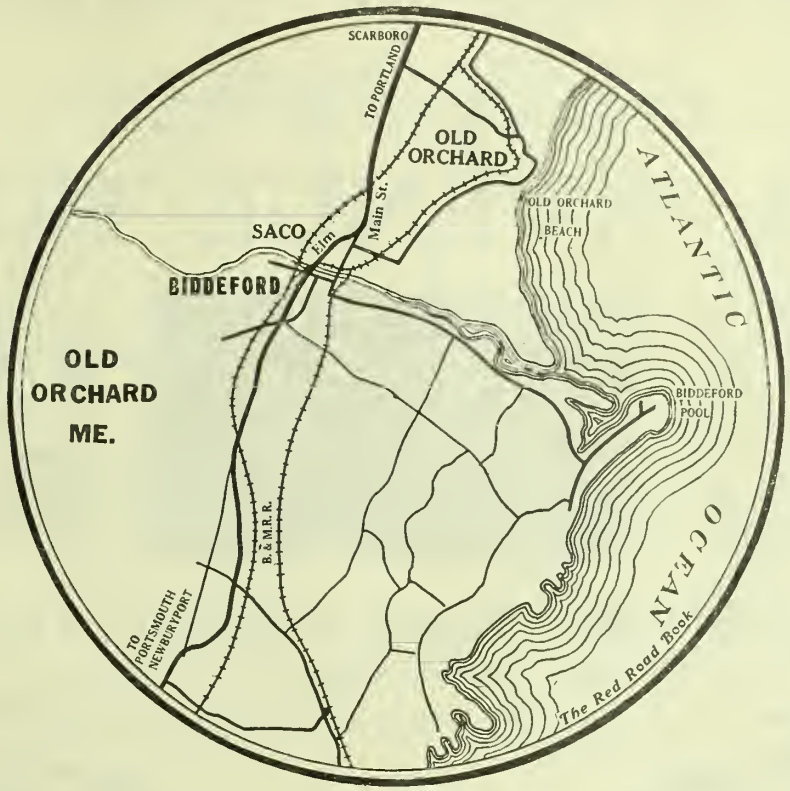

A Wonderful and Safe Beach

FOUR FINE AND MODERATE PRICED HOTELS

Ideal in every way for Tourist, transient or longer. Come and bring the whole family

THESE HOTELS ARE ESPECIALLY RECOMMENDED

HOTEL VESPER

CHAS. H. CAMPBELL,
Proprietor

OLD ORCHARD BEACH, MAINE

HOTEL EVERETT

F. H. LIBBY,
Proprietor

OLD ORCHARD BEACH, MAINE

Ocean House and Cottages

LYMAN ABBOTT,
Proprietor

OLD ORCHARD BEACH, MAINE

THE ATLANTIC HOUSE

P. W. STEVENS,
Proprietor

OLD ORCHARD BEACH, MAINE

HEADQUARTERS FOR AUTOMOBILISTS

When in New York on business or pleasure and want the most satisfactory Hotel accommodations for a reasonable amount of money, register at the

PARK AVENUE HOTEL

CLOSE to amusement and shopping centers, and transportation lines. Subway entrance at the door. Noted for its dining verandas overlooking the famous Palm Garden, New York's most beautiful and attractive dining place. An old-fashioned Oyster Bar under the management of Frank Sullivan, formerly of the Grand Union Hotel. 5 minutes from the Pennsylvania Railway Station via 34th Street crosstown cars. 3 minutes from the Grand Central Terminal via Subway. Entrance to Subway in Terminal. Next downtown stop, 33rd Street Station, lands you at the Hotel entrance.

32nd and 33rd Streets and Park Avenue

GEORGE C. BROWN, Managing Director

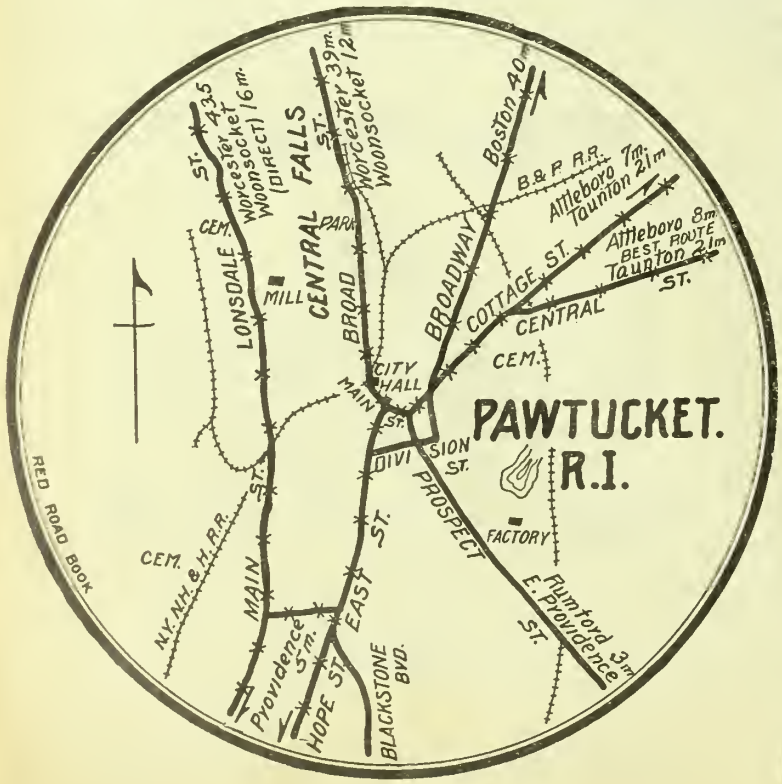

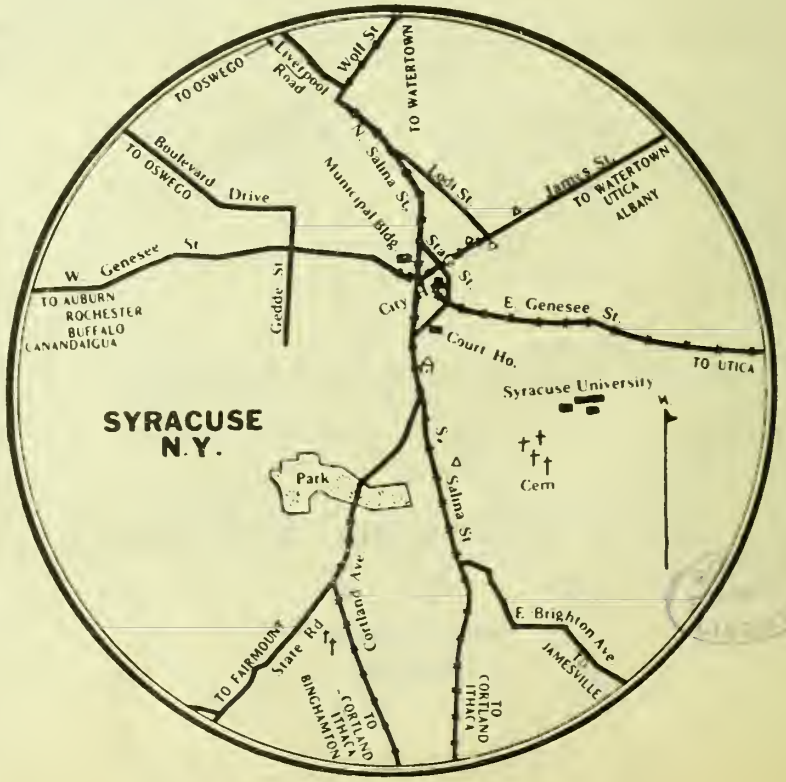

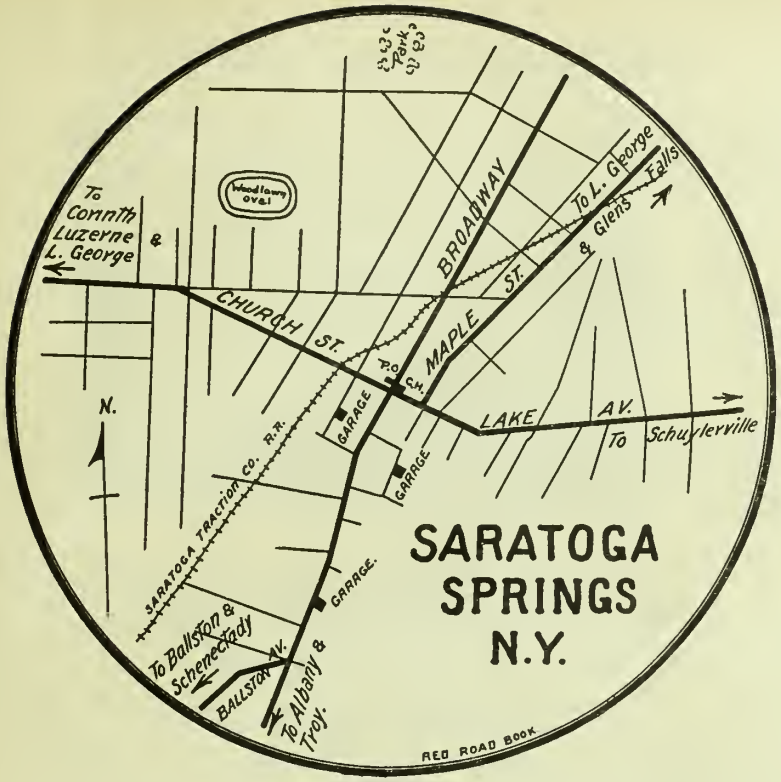
SARATOGA SPRINGS N.Y.
To Corinth Luzerne L. George
CHURCH ST.
BROADWAY
MAPLE ST.
To L. George & Glens Falls
LAKE AV.
To Schuylerville
GARAGE
P.O.
C.H.
SARATOGA TRACTION CO. R.R.
To Ballston & Schenectady
BALLSTON AV.
To Albany & Troy.
N.
RED ROAD BOOK

GLENS FALLS. N.Y.
To East L. George
RIDGE ST.
To L. George
GLEN ST.
C.H.
WARREN ST.
P.O.
To Hudson Falls.
MAIN ST.
Concrete Bridge
RIVER
HUDSON
To Saratoga & Albany
N.
RED ROAD BOOK.

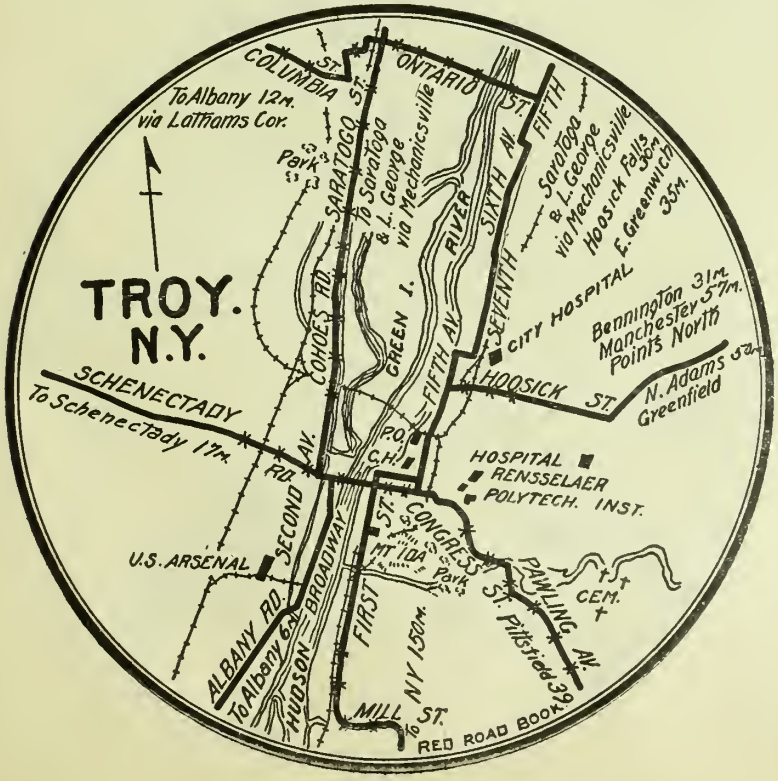
TROY. N.Y.
To Albany 12m. via Lathams Cor.
COLUMBIA ST.
ONTARIO ST.
SARATOGA ST.
To Saratoga & L. George via Mechanicsville
RIVER
SIXTH AV.
FIFTH AV.
Saratoga & L. George via Mechanicsville
Hoosick Falls 36m.
E. Greenwich 35m.
Park
COHOES RD.
GREEN I.
SEVENTH
CITY HOSPITAL
Bennington 31m. Manchester 57m. Points North
HOOSICK ST.
N. Adams Greenfield
SCHENECTADY
To Schenectady 17m.
RD.
AV.
P.O.
C.H.
HOSPITAL
RENSSELAER POLYTECH. INST.
SECOND
CONGRESS ST.
U.S. ARSENAL
Mt. Ida
Park
PAWLING AV.
CEM.
ALBANY RD.
To Albany 6m.
HUDSON
BROADWAY
FIRST ST.
NY 150m.
Pittsfield 96m.
MILL ST.
To
RED ROAD BOOK

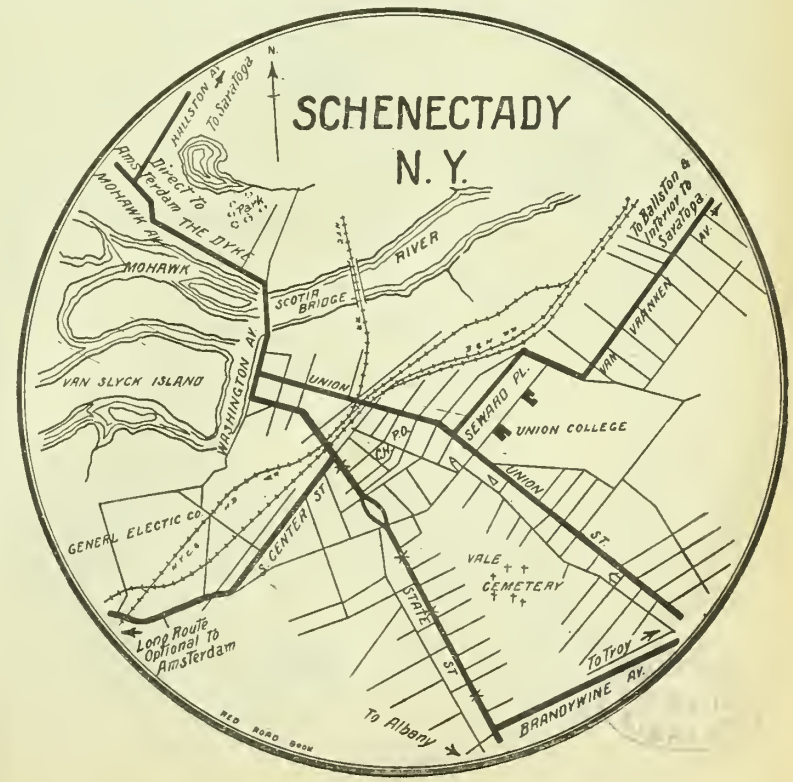
SCHENECTADY N.Y.
N.
HALLSTON AV.
To Saratoga
Amsterdam
Direct To THE DYKE
MOHAWK AV.
Park
MOHAWK
RIVER
SCOTIA BRIDGE
To Ballston & Saratoga
VAN VRANKEN AV.
VAN SLYCK ISLAND
WASHINGTON AV.
UNION
SEWARD PL.
UNION COLLEGE
P.O.
C.H.
GENERAL ELECTIC CO.
S. CENTER ST.
VALE CEMETERY
STATE ST.
Long Route Optional To Amsterdam
To Troy
To Albany
BRANDYWINE AV.
RED ROAD BOOK

OPEN ALL THE YEAR

On the main highway from New York to Albany, Millbrook, Amenia, Great Barrington, Stockbridge, Lenox, Pittsfield, and the Berkshires in general.

RETURNING FROM THE BERKSHIRES

From Poughkeepsie one may take alternate routes to New York via Pawling, Carmel, etc., or old Post Road through the Fishkills to Briarcliff, or via Newburgh, thence through Tuxedo and the Ramapo Valley—all noted for their scenic beauty.

THE NELSON HOUSE

Is the leading Hotel of Poughkeepsie; Private Baths or hot and cold running water in all rooms. An officially appointed Hotel by the Automobile Club of America, and a member of the Empire Tours and the Real Tour Associations. Road Information always gladly given. Maps, Routes and Booklets mailed on application.

NELSON HOUSE GARAGE

Adjacent to and connected with Hotel

HORATIO N. BAIN, Proprietor

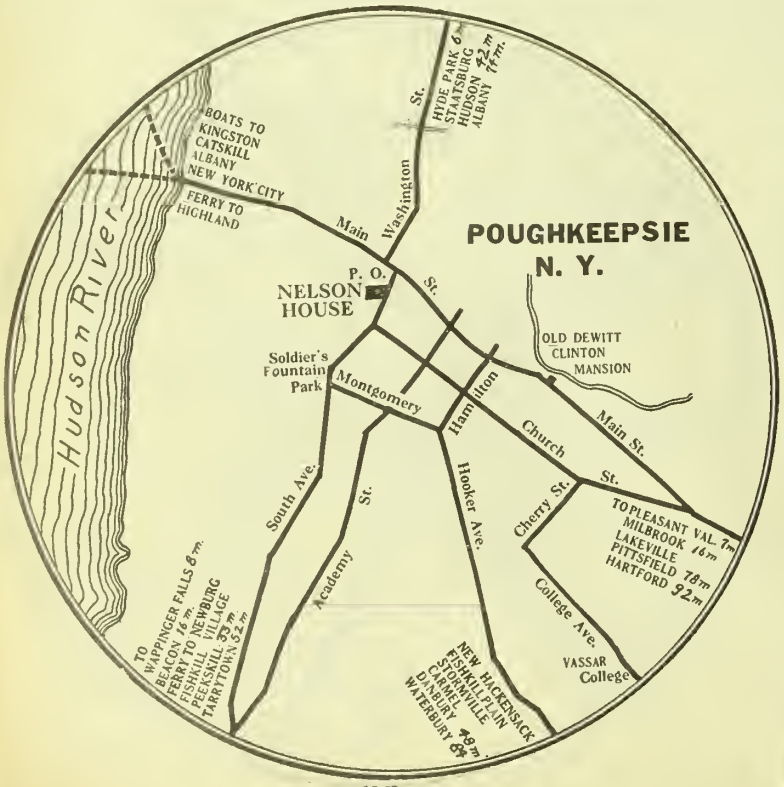

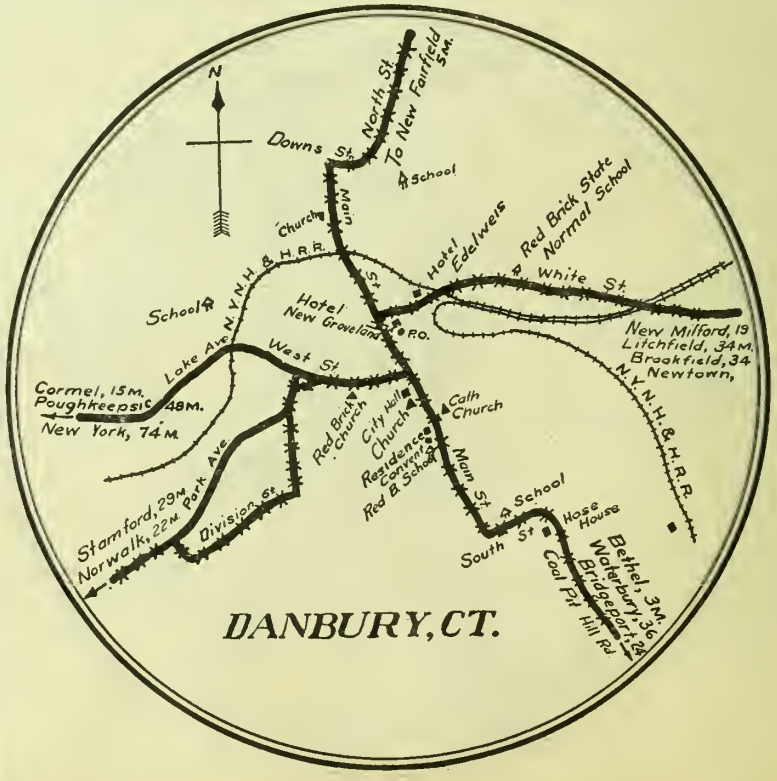

AUTO LIVERY REPAIRING AUTO SUPPLIES COMPLETE LINE OF FORD PARTS

THE PEOPLE'S GARAGE

An up-to-date Garage for People who desire the best service at the Right Price
New Building, Fireproof Construction, Fully Equipped, Competent
Mechanics, Emergency Car. Open Day and Night.
Sidewalk Gas Service, Free Air.

WILLIAM A. GALE

TICONDEROGA, NEW YORK

TELEPHONE 55

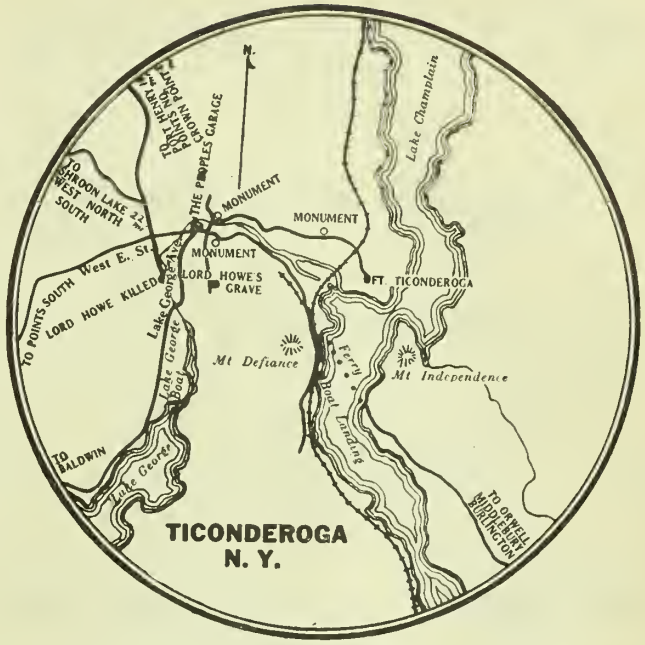

TICONDEROGA INN

TICONDEROGA, N. Y.

Situated midway between Lake George and Lake Champlain, and on the direct road to the famous, historical Ticonderoga Forts.

Directly opposite the Ticonderoga Garage, a first-class, fireproof garage.

The house is modern, and centrally located, about three minutes' walk from the D. & H. station.

OPEN THE YEAR ROUND
Apply for Rates

B. C. DANDURAND, Prop.
Ticonderoga, N. Y.

"THE PINES"

A. H. STICKNEY, PROP. LAKE PLACID, N. Y.

"THE PINES" is a delightful home situated in a picturesque and commanding section of Lake Placid, convenient to all enjoyments of water sports, golf, mountain climbing, automobiling and other summer pastimes. A feature is made of the quality of food and service, and the house has a fine reputation for its culinary department. Fresh vegetables are provided from our own gardens. Good milk and cream.

For those who prefer them, there are bungalows and tents in connection with the hotel. Good dancing floors.

Garage and machine shop, boat and horse livery connected with the hotel. A large 40-passenger launch, newly fitted, makes regular trips around the lake. Small launches are provided parties for rent by the season.

Open from May first to December first. Accommodates 100 guests.

AUTOMOBILE PARTIES A SPECIALTY

PETTY'S GARAGE

Hupmobile Service Station

HARLEY DAVIDSON MOTORCYCLES
STORAGE BATTERY SERVICE
AND REPAIRING

Mohawk "Quality" Tires
ACCESSORIES, GASOLINE, ETC.

PORT HENRY NEW YORK

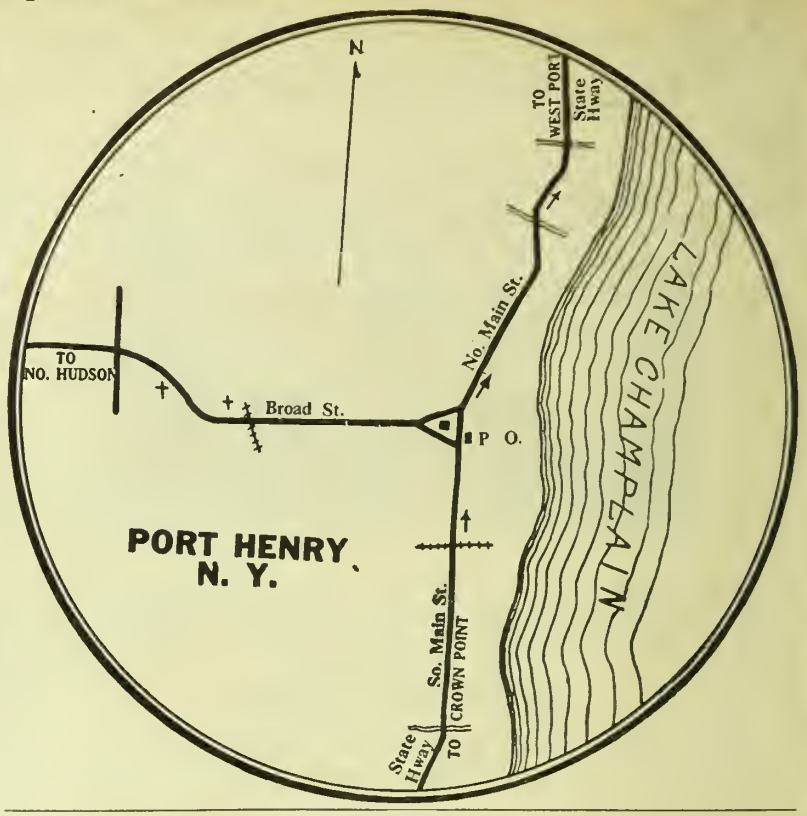

LEE HOUSE

JAMES E. McNULTY, Proprietor

PORT HENRY
NEW YORK

Tourists to Canada via Rouse's Point must register at the U. S. Custom House opposite the

HOLLAND HOUSE

J. O. Goyette, Prop. G. L. Gillick, Manager.

The New Hotel at Rouse's Point, New York

Rooms with Bath. Telephone in Rooms. Best of Services and Food. Good Bass Fishing. Garage in connection. Open all the Year. Reasonable rates.

See plate 17

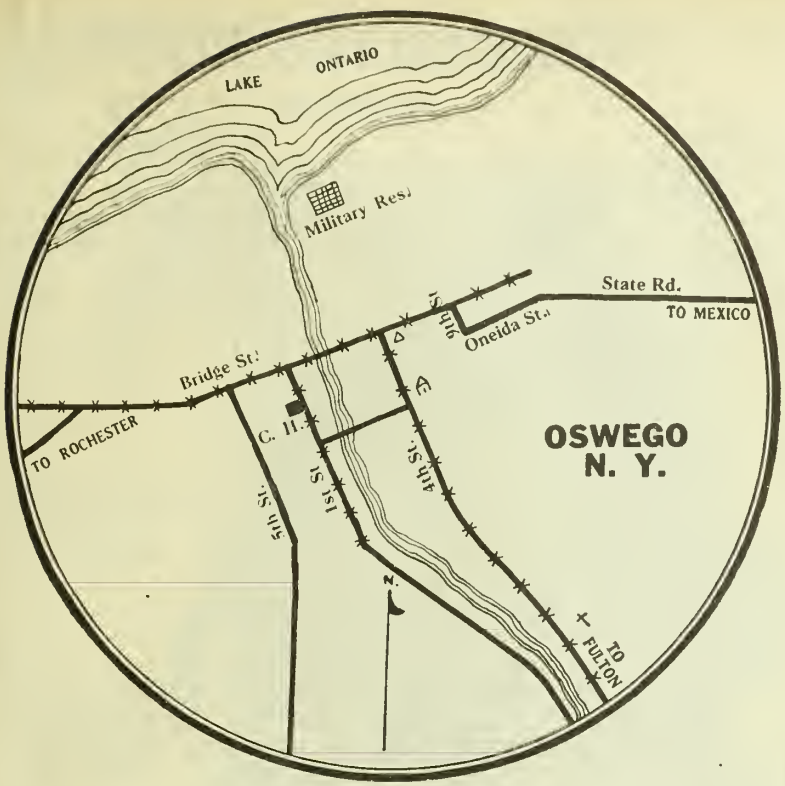

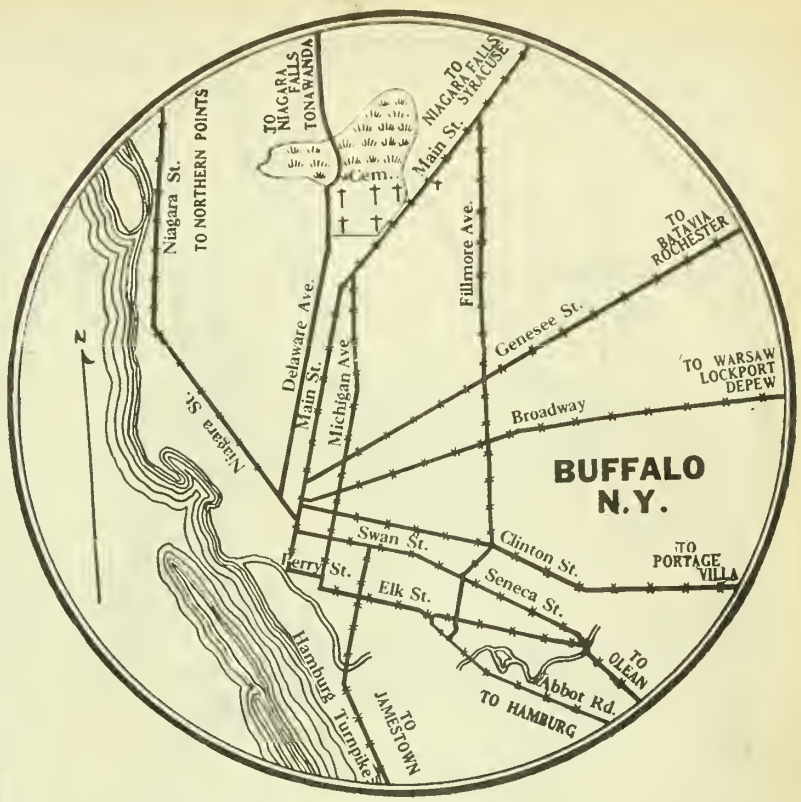

IN EVERY TOWN THE Rexall DRUG STORE IS THE PLACE FOR INFORMATION. (See page 84)

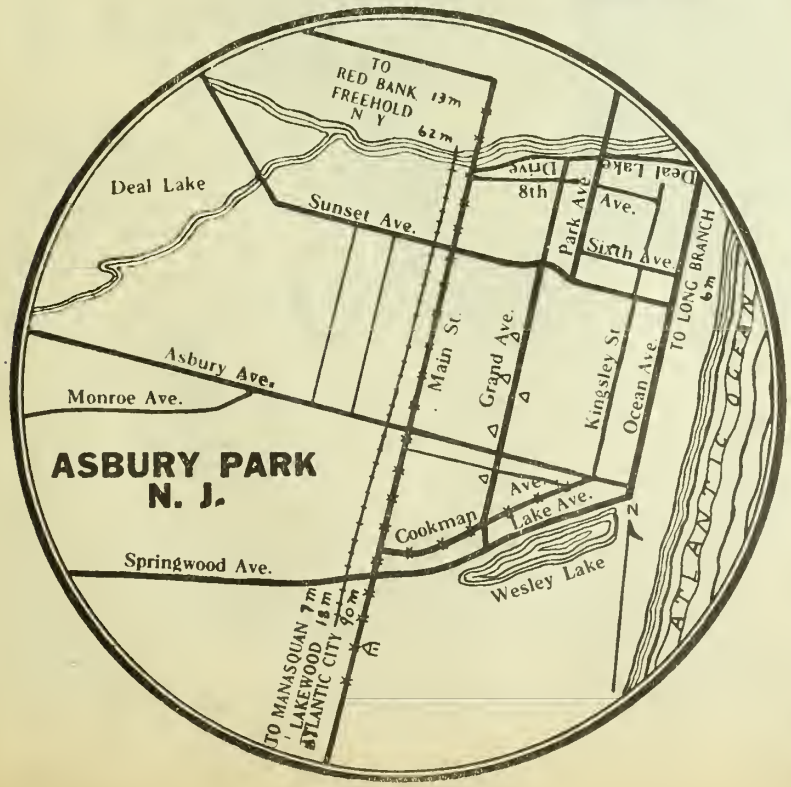

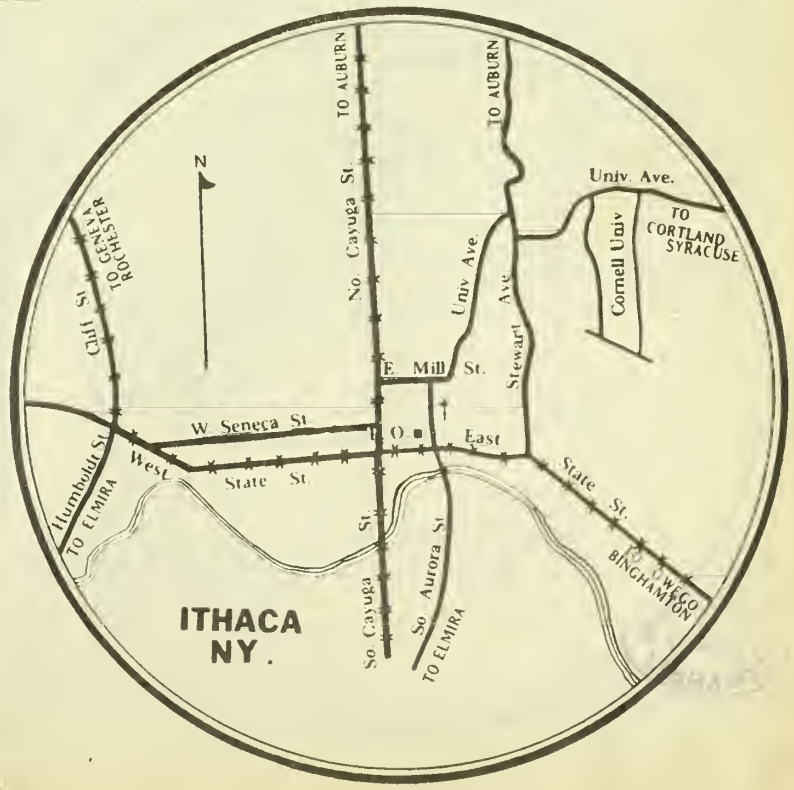

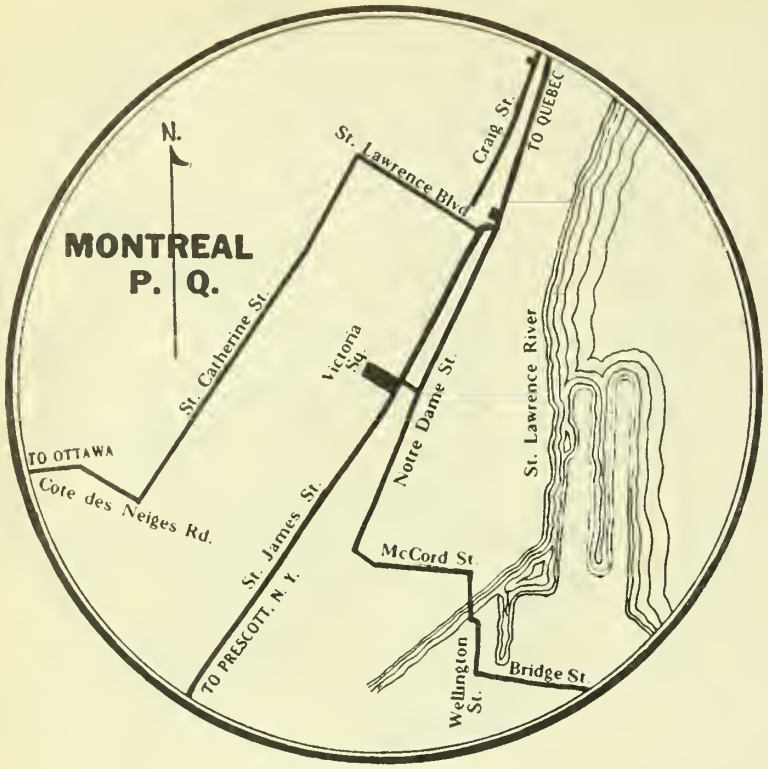

RITZ CARLTON HOTEL

MONTREAL

Tariff

SINGLE ROOM AND BATH, FROM $3,00 UP

DOUBLE ROOM AND BATH, From $5.00 UP

Cable and Telegraphic Address

"Rizcarlton"

CANADA'S FINEST HOTEL

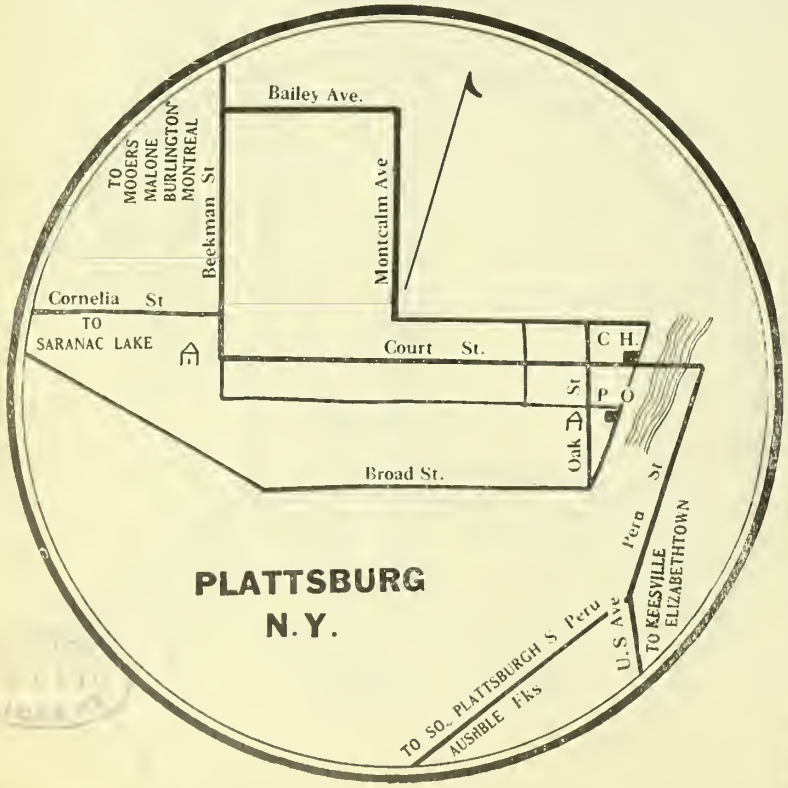

A Few of the Many Points of Interest in Montreal

The Harbor; Mount Royal Park and Lookout; Incline Railway to top of mountain; Canadian Northern tunnel under Mount Royal; McGill University; Redpath Museum; Laval University (French); Art Gallery, Sherbrooke St.; Dominion Square; St. James Cathedral; Drinking Fountain presented on the occasion of Queen Victoria's Jubilee; Strathcona Monument; Statue of Bishop Bourget, second Bishop of Montreal; Palace of the Archbishop of Montreal; Statue of Sir John A. Macdonald; St. George's Church; Statue of Queen Victoria, Victoria Square; Harbor and Custom House Warehouses; Victoria Jubilee Bridge; Bank of Montreal; Custom House; Grand Cathedral of Notre Dame, second largest church on this continent and containing the largest bell in America; City Hall and Court House; The Ancient Bonsecours Church; Site of LaSalle's Residence; Notre Dame de Lourdes Chapel; Site selected by Samuel de Champlain, in 1611, as La Place Royale; Landing Place of Paul de Chomedy, Sieur de Maisonneuve, and the first founders of Montreal in 1642; Government Grain Elevator, one of the largest in the world; Admiral Nelson's Monument; Jacques Cartier Square; Famous Bonsecours Market; Seminary of St. Sulpice, founded in 1657; Drill Hall; Chateau de Ramezay, built in 1705, residence of French and British Governors, and headquarters of American Army, 1775; Maisonneuve Monument; Church of the Gesu; Mount St. Louis College; Notre Dame Hospital; Board of Trade; Stock Exchange; Hochelaga Convent; Old Towers, Sherbrooke Street; St. James Methodist Church; Historic Beaver Hall Hill; Phillips Square; Christ Church Cathedral; Birk's Building, Phillips Square; Grey Nunnery; Montreal College; House of the old French Regime; Bonaventure Station.

By Appointment, Furriers to H. M. King George the V.

First Famous as Furriers

Our collection of raw pelts includes perfect specimens of such rare furs as

Silver Fox
Russian Sable
Hudson's Bay Sable
Russian Ermine
Natural Blue Fox
Labrador Mink
Cross Fox

We cordially invite visitors to Montreal, Quebec and Toronto to call upon us, when every courtesy will be shown by our salespeople.

405 St Catherine St W. Montreal
35 Buade Street Quebec

Holt, Renfrew & Co. Limited.

Also at Toronto and Winnipeg

New York City Maps Continued

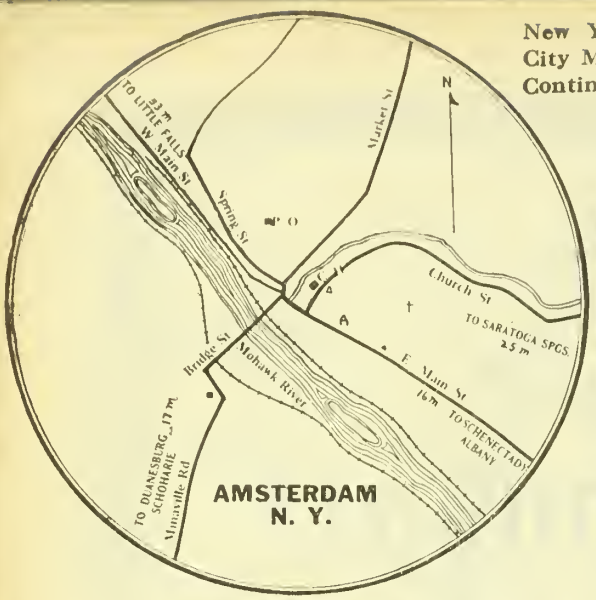

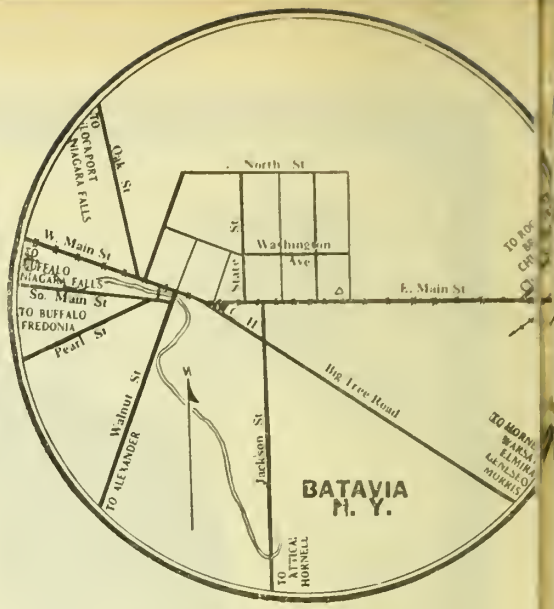

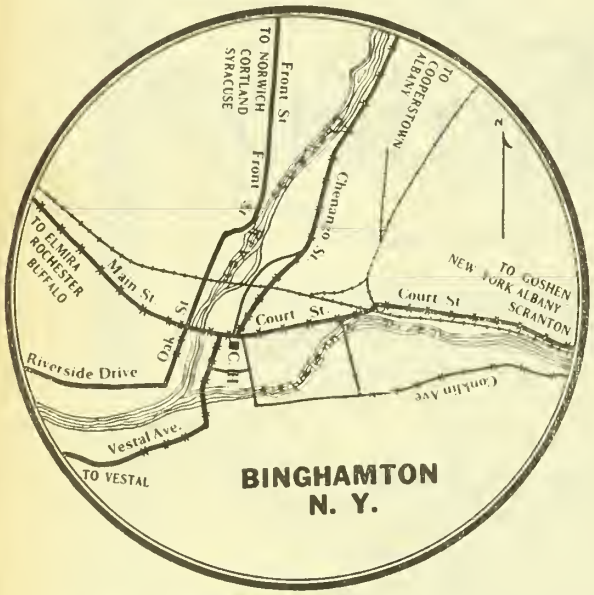

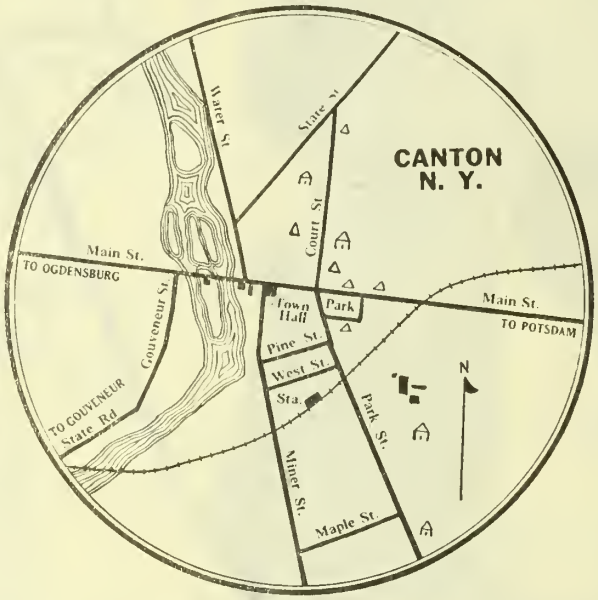

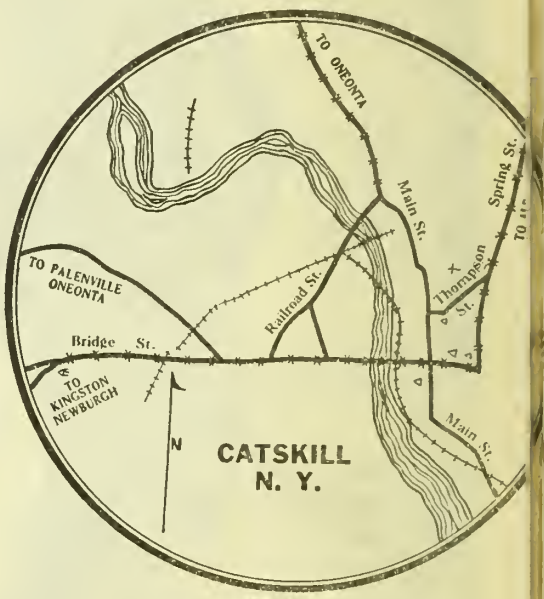

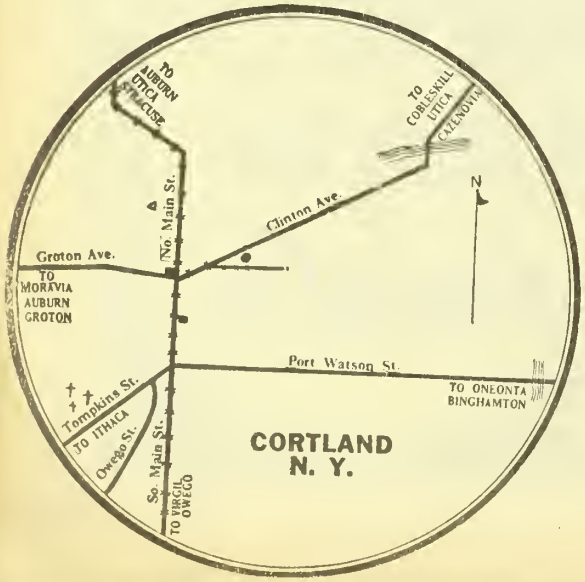

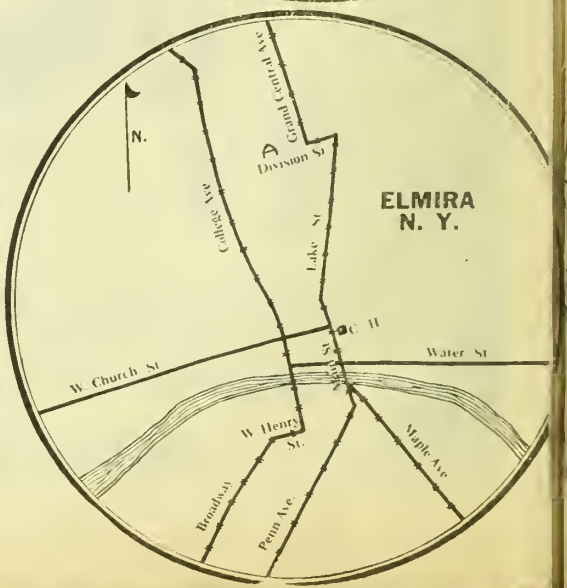

New York City Maps Continued

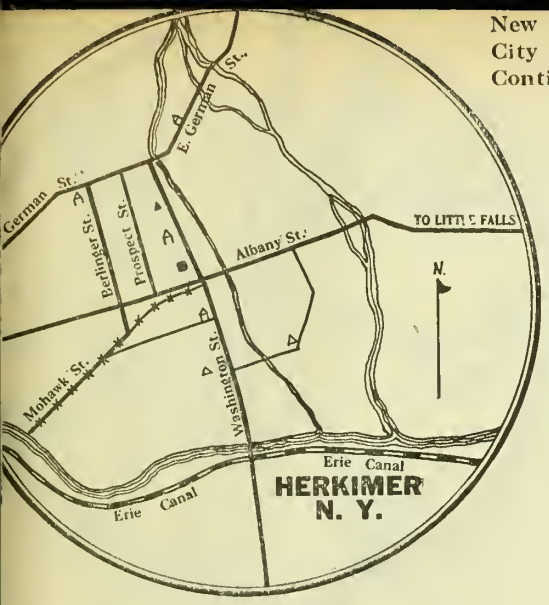

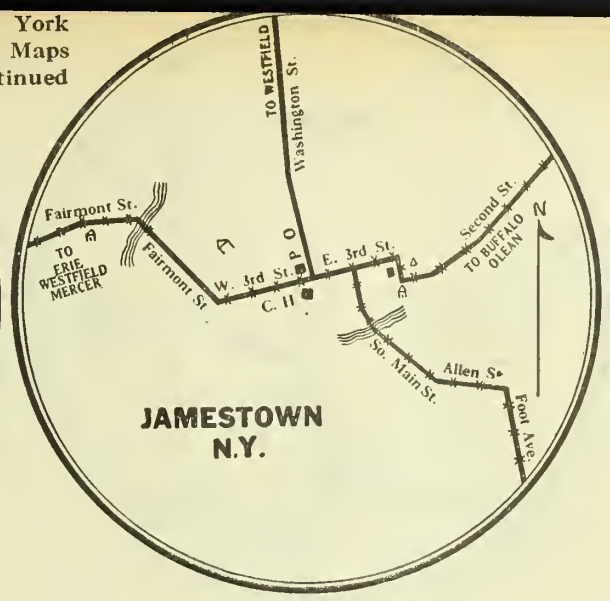

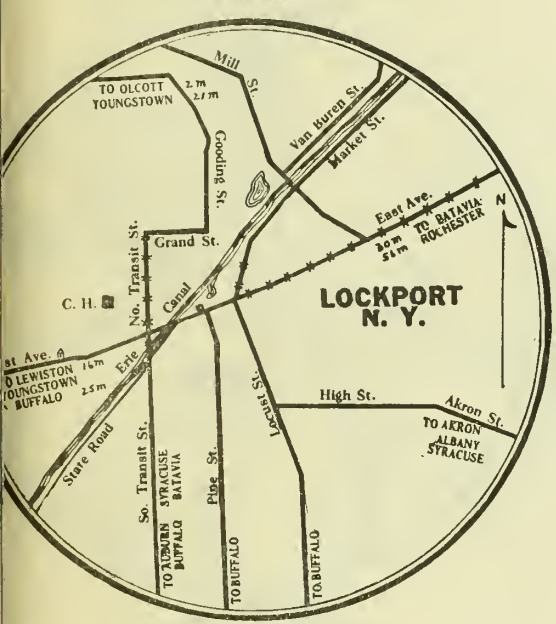

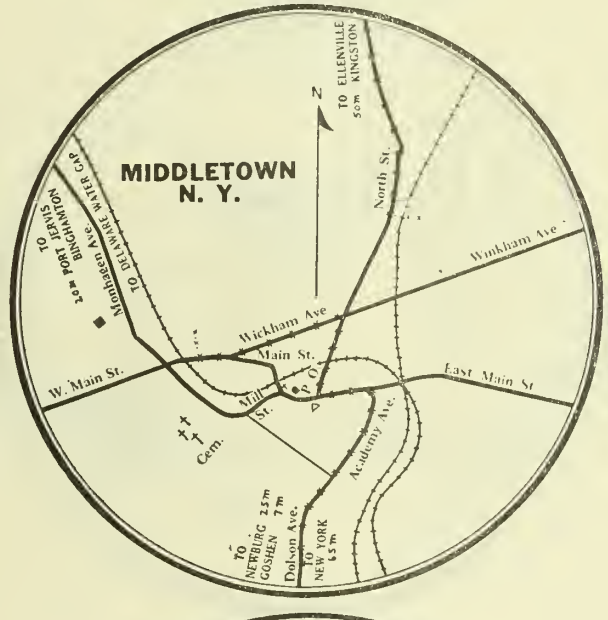

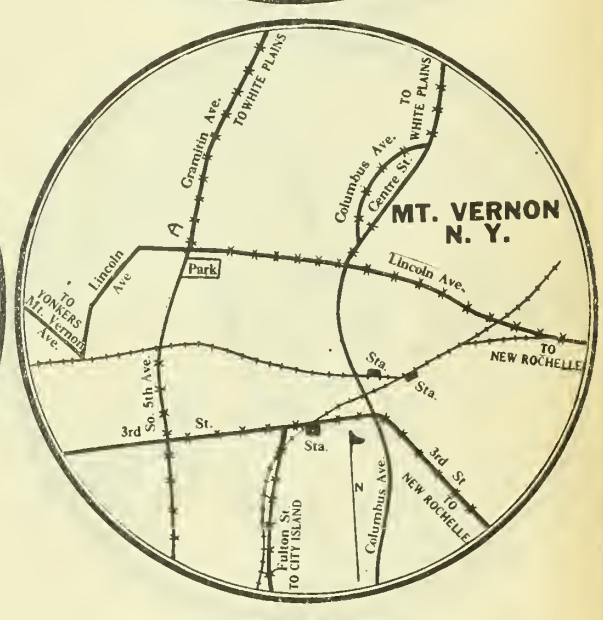

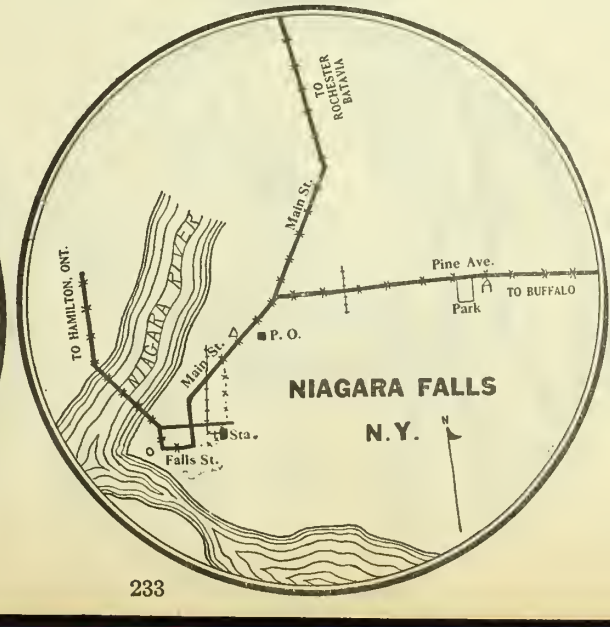

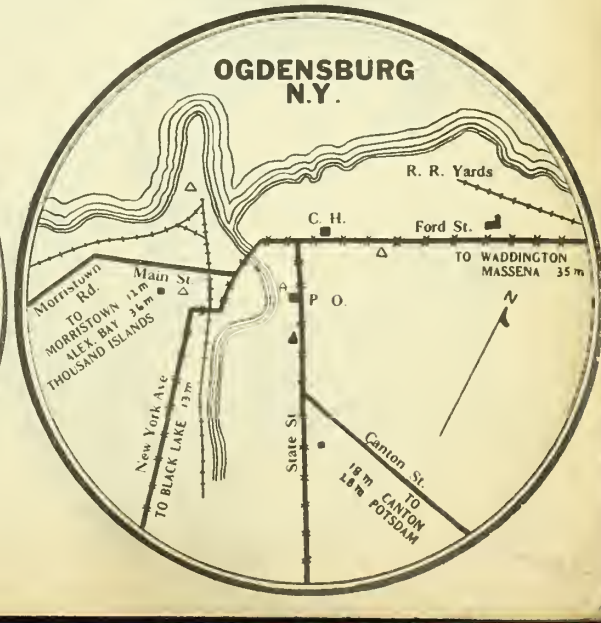

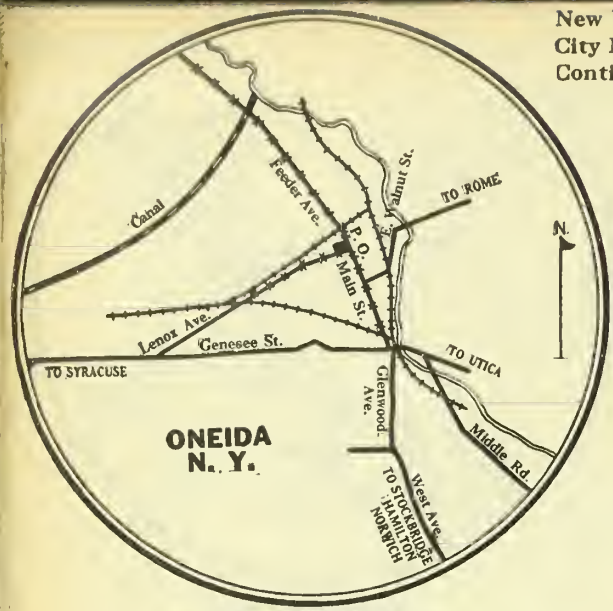
ONEIDA
N. Y.
Canal
Feeder Ave.
Walnut St.
TO ROME
P. O.
Main St.
Lenox Ave.
Genesee St.
TO SYRACUSE
TO UTICA
Clearwood Ave.
Middle Rd.
West Ave.
TO STOCKBRIDGE
HAMILTON
NORWICH

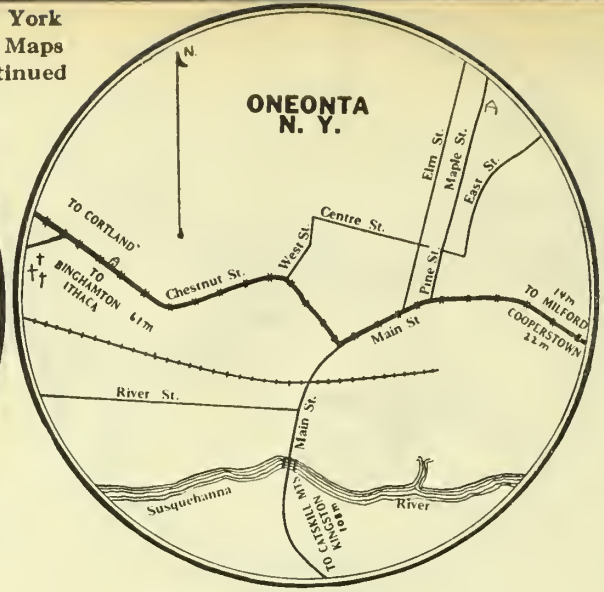
ONEONTA
N. Y.
N.
TO CORTLAND
TO BINGHAMTON
ITHACA
61m
Chestnut St.
West St.
Centre St.
Elm St.
Maple St.
East St.
Pine St.
Main St
TO MILFORD
14m
COOPERSTOWN
22m
River St.
Main St.
Susquehanna
River
TO CATSKILL MTS.
KINGSTON
106m

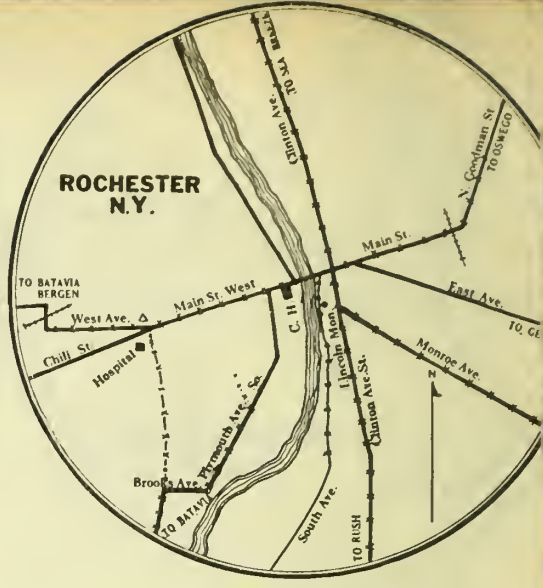
ROCHESTER
N.Y.
Union Ave.
TO SKY BRIDGE
N. Goodman St.
TO OSWEGO
Main St.
TO BATAVIA
BERGEN
West Ave.
Main St. West
East Ave.
Chill St.
Hospital
C. H.
Lincoln Mon.
Union Ave. St.
Monroe Ave.
Brooks Ave.
Plymouth Ave.
South Ave.
TO RUSH

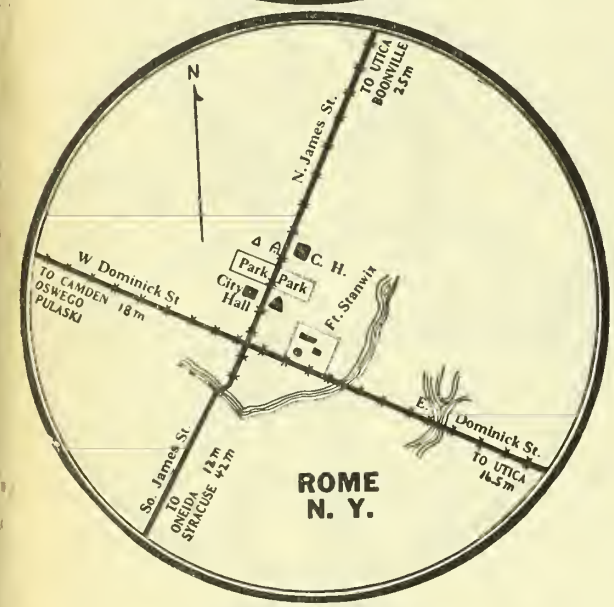
ROME
N. Y.
N
N. James St.
TO UTICA
BOONVILLE
25m
W Dominick St
TO CAMDEN
OSWEGO
PULASKI
18m
Park
Park
C. H.
City Hall
Ft. Stanwix
E. Dominick St.
TO UTICA
16.5m
So. James St.
TO ONEIDA
12m
SYRACUSE
42m

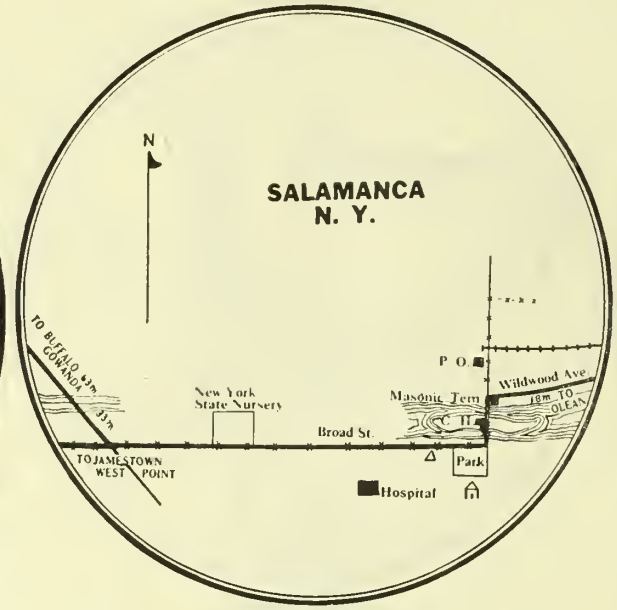
SALAMANCA
N. Y.
N
TO BUFFALO
GOWANDA
43m
P O
Wildwood Ave.
New York
State Nursery
Masonic Tem
18m TO
OLEAN
C. H.
Broad St.
TO JAMESTOWN
WEST POINT
Park
Hospital

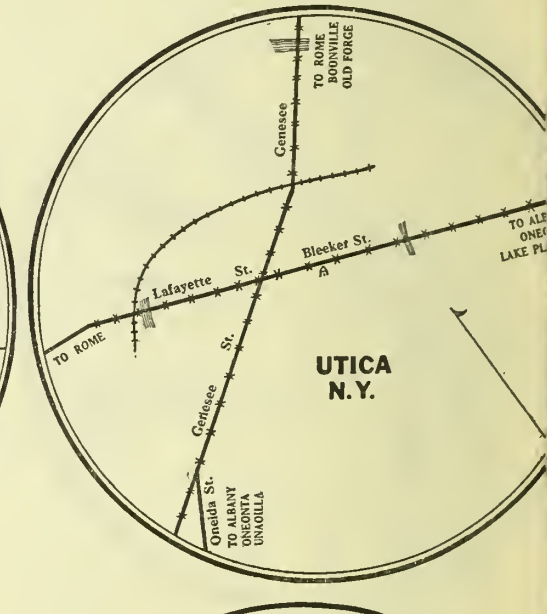
UTICA
N.Y.
TO ROME
BOONVILLE
OLD FORGE
Genesee
Bleeker St.
Lafayette St.
TO ROME
Genesee St.
Onelda St.
TO ALBANY
ONEONTA
UNADILLA

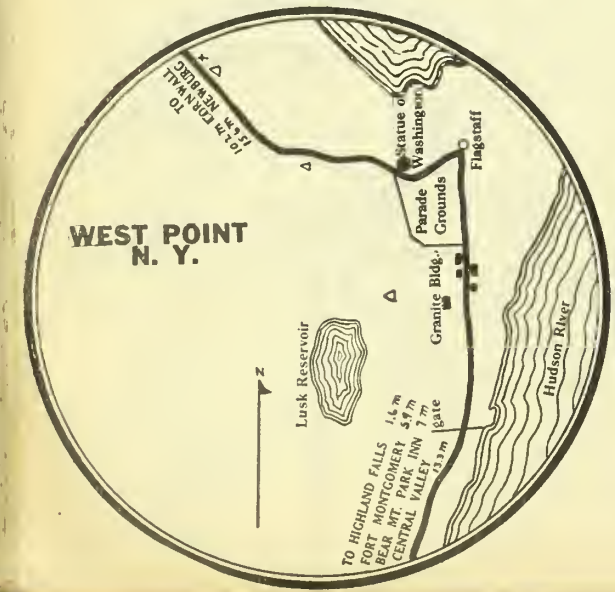
WEST POINT
N. Y.
TO
CORNWALL
NEWBURG
Statue of
Washington
Flagstaff
Parade
Grounds
Granite Bldg.
Lusk Reservoir
N
Hudson River
TO HIGHLAND FALLS
FORT MONTGOMERY
BEAR MT. PARK INN
CENTRAL VALLEY
gate

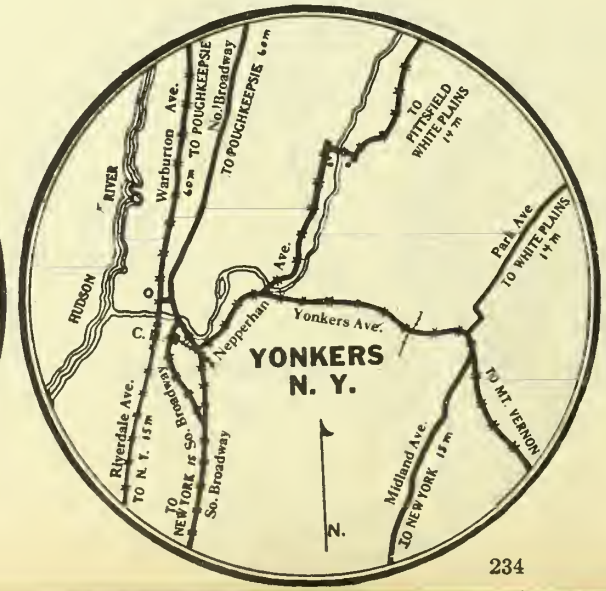
YONKERS
N. Y.
HUDSON RIVER
Warburton Ave.
TO POUGHKEEPSIE
No. Broadway
TO POUGHKEEPSIE
TO PITTSFIELD
WHITE PLAINS
Park Ave
TO WHITE PLAINS
Nepperhan Ave.
Yonkers Ave.
Riverdale Ave.
TO N. Y.
Broadway
So. Broadway
TO NEW YORK
Midland Ave.
TO NEW YORK
TO MT. VERNON
N.

JERSEY CITY-
HOBOKEN N. J.
Boulevard
LINCOLN HIGHWAY
TO
3rd ST. WEEHAWKEN
TO 42nd ST. FERRY TO N. Y.
TO
POUGHKEEPSIE
Hudson East
TO
LAKE HOPATCONG
Penn Ave
Newark Ave
3rd St.
TO FERRY
Hudson
LINCOLN HIGHWAY
Hudson Boulevard
TO
NEWARK
Communipaw Ave
Communipaw Ave
TO BAYONNE
STATEN ISL.
TO PHILA

New Jersey and Pennsylvania City Maps

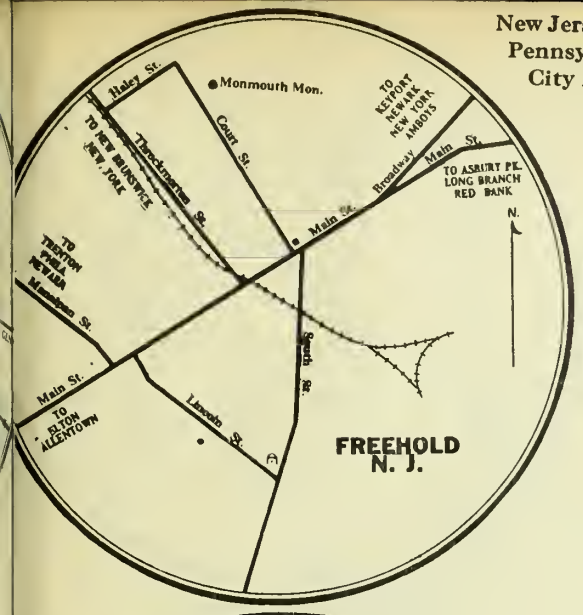

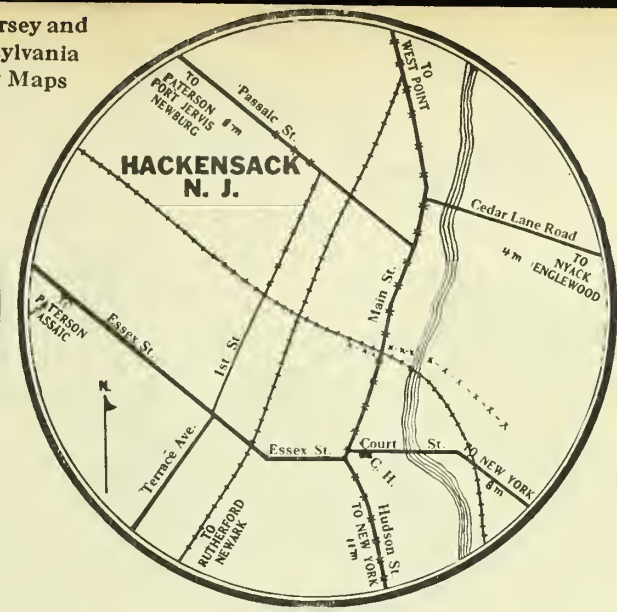

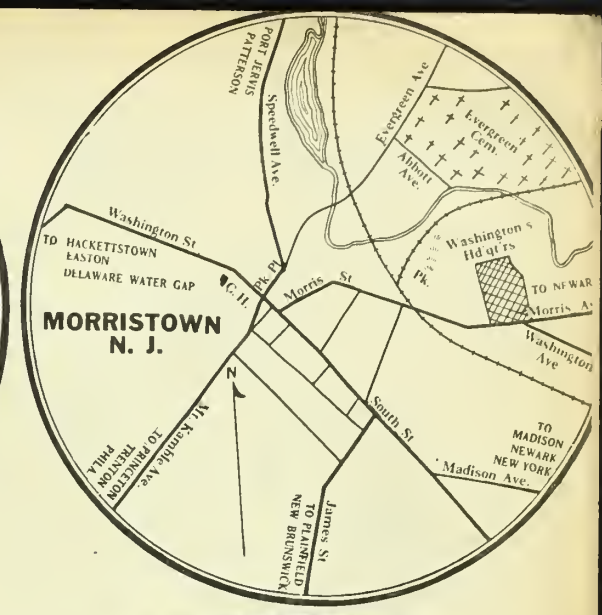

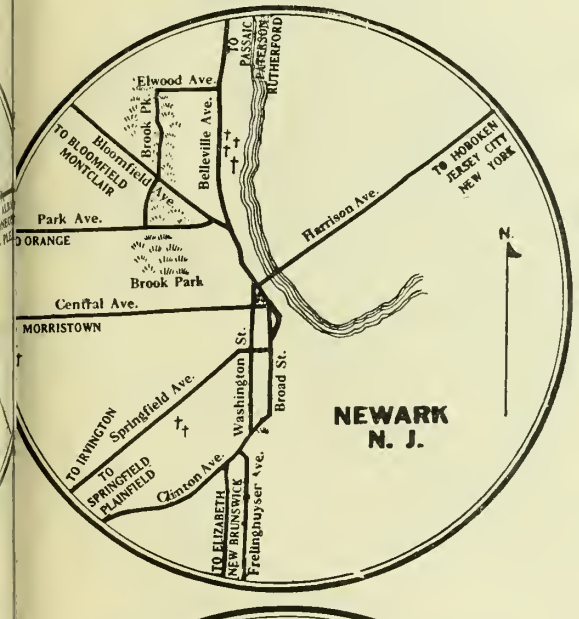

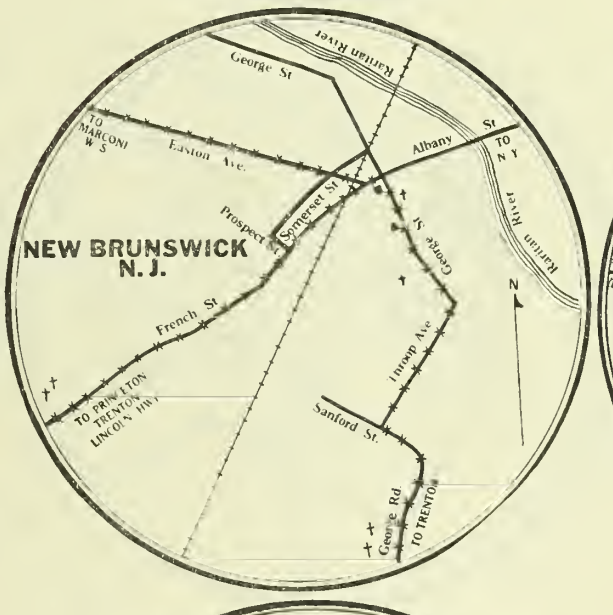

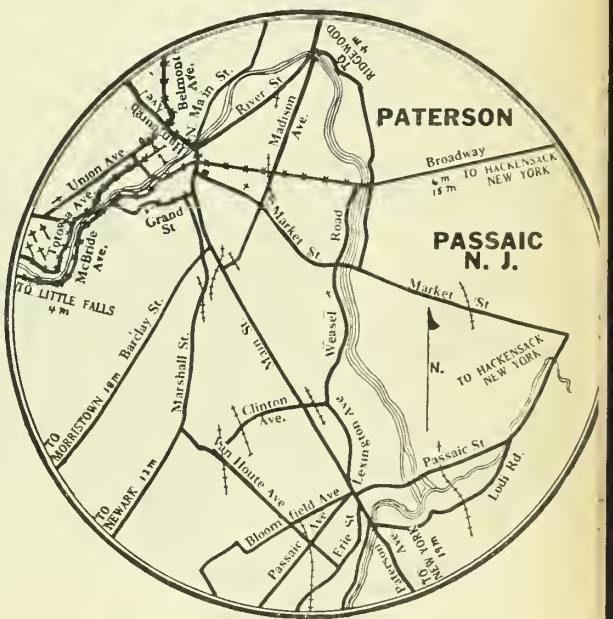

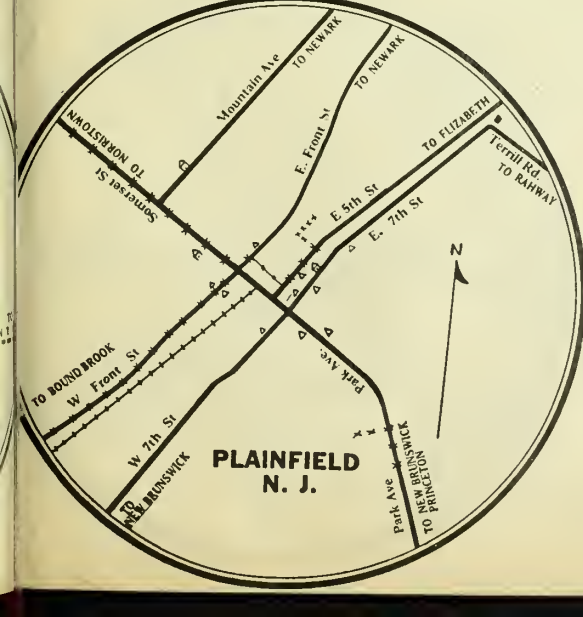

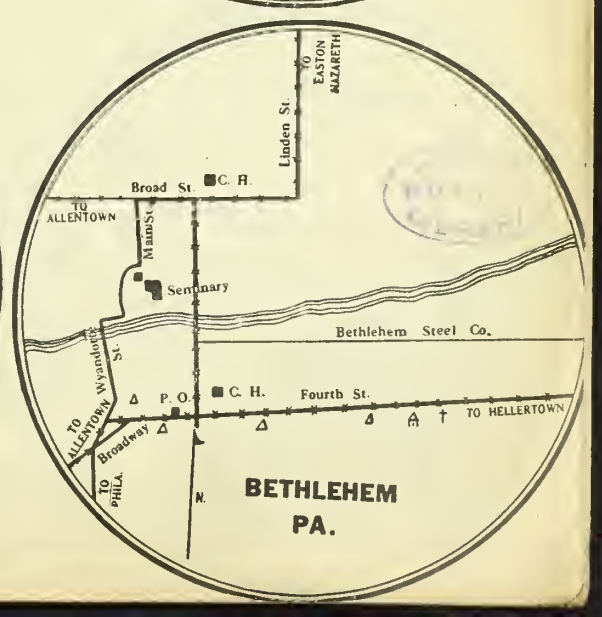

Pennsylvania
City Maps
Continued

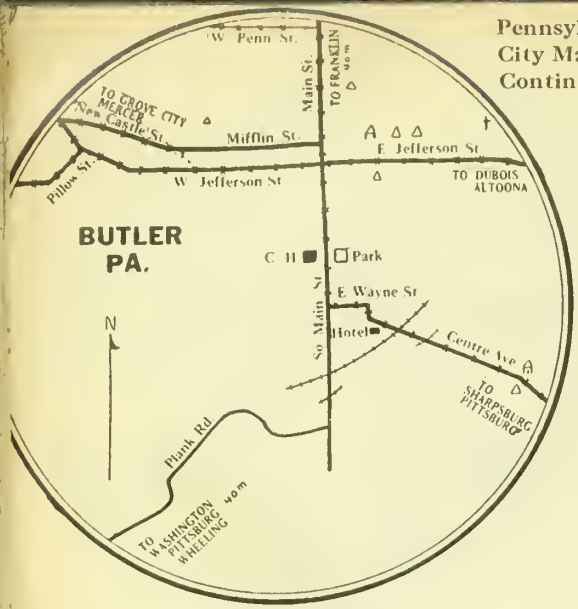

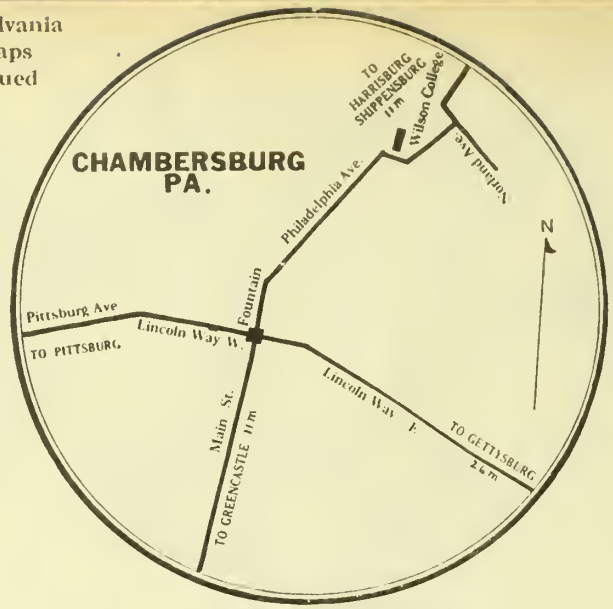

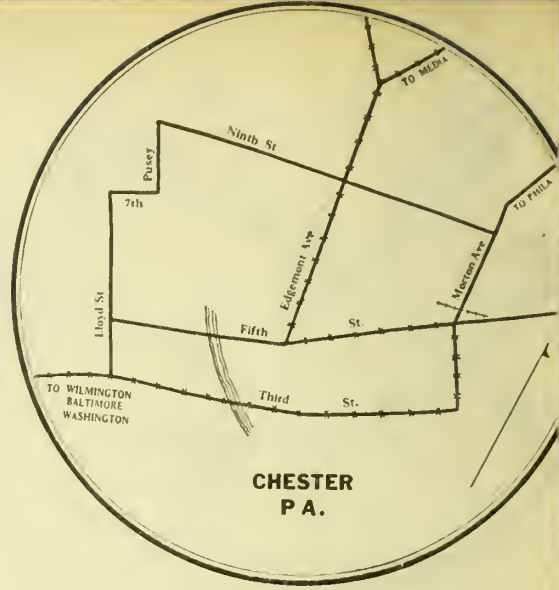

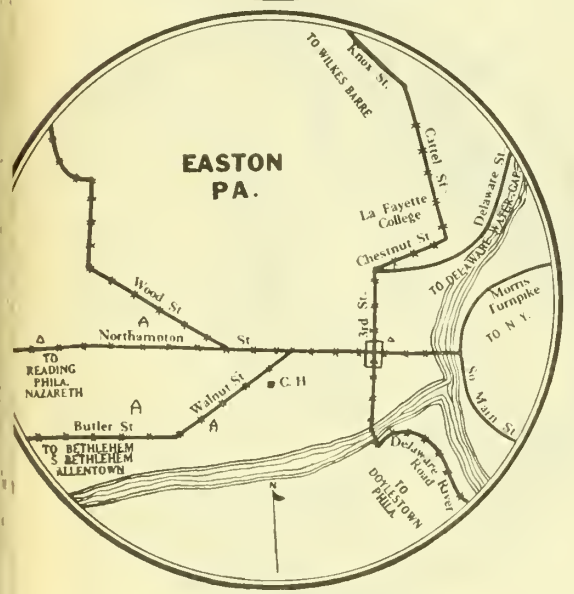

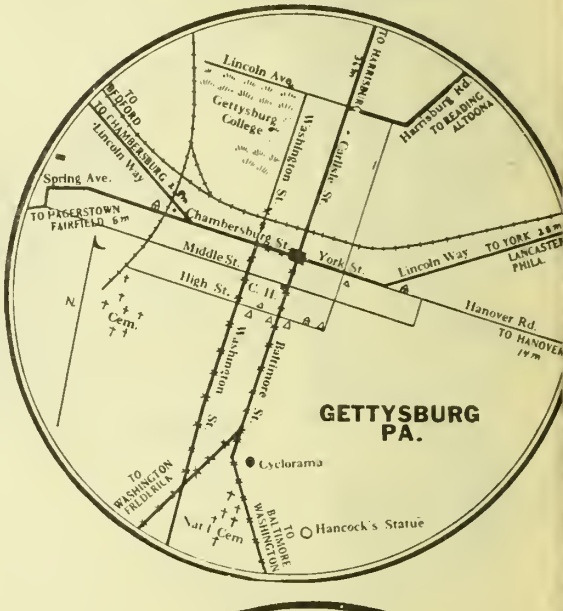

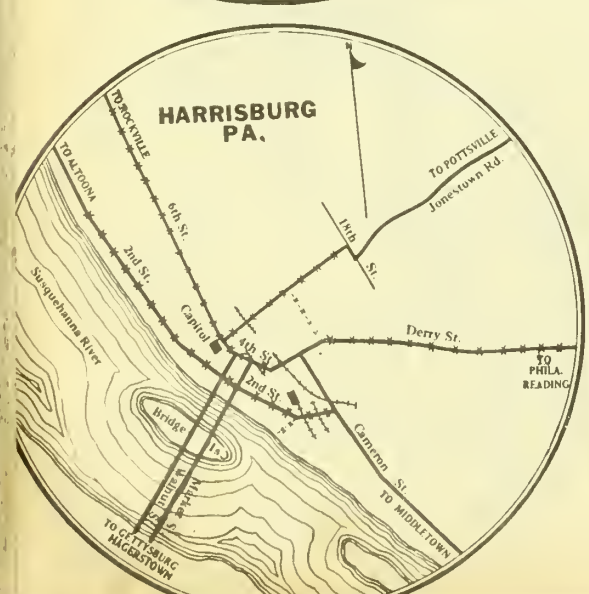

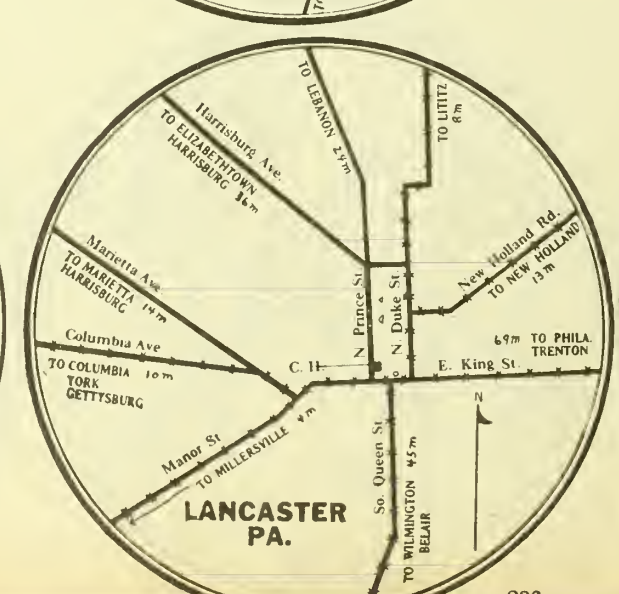

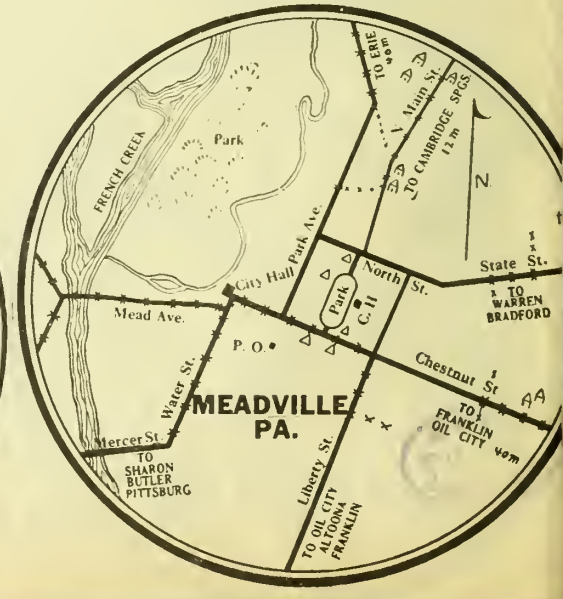

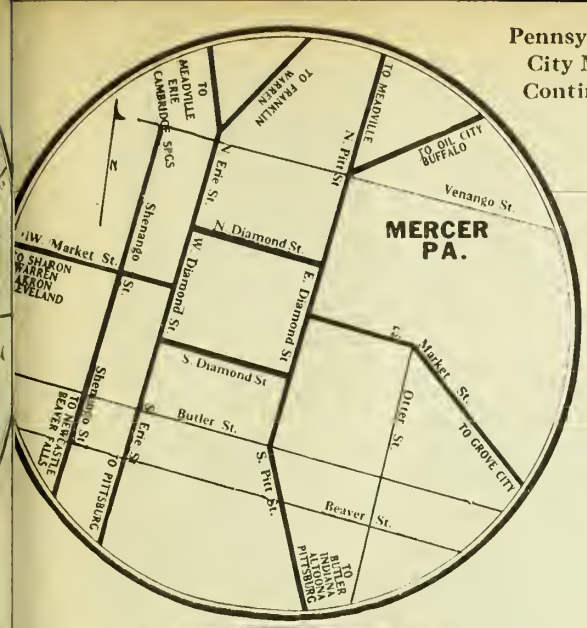
MERCER
PA.
TO MEADVILLE ERIE CAMBRIDGE SPGS
TO FRANKLIN WARREN
TO MEADVILLE
TO OIL CITY BUFFALO
Venango St.
N. Diamond St.
W. Diamond St.
E. Diamond St.
S. Diamond St.
W. Market St.
E. Market St.
Shenango St.
Butler St.
Beaver St.
S. Pitt St.
N. Pitt St.
Erie St.
Ohio St.
TO GROVE CITY
TO PITTSBURG
TO BEAVER FALLS
TO SHARON WARREN AKRON CLEVELAND
TO BUTLER INDIANA ALTOONA PITTSBURG

NORRISTOWN
PA.
TO LANSDALE
TO PHILA
Market St.
Dekalb St.
TO DOYLESTOWN
Marshall St.
TO READING
TO POTTSTOWN
READING Main St.
TO POTTSVILLE
Marshall St
Sandy St.
TO LANGHORN TRENTON
Main St.
TO PHILA
18m
TO CHESTER PHILA

PERTH AMBOY
TO METUCHEN
New Brunswick Ave.
TO RAILWAY NEWARK
TO RAILWAY
Smith
High St
Market St.
Prospect St
Raritan
River
City Hall
TO ELIZABETH
Broadway
TO NEW YORK
S. AMBOY
N. J.
Raritan
Bay
TO NEW BRUNSWICK
Stevens Ave.
Main St.
Bordentown Ave
TO LONG BRANCH
Pine Ave

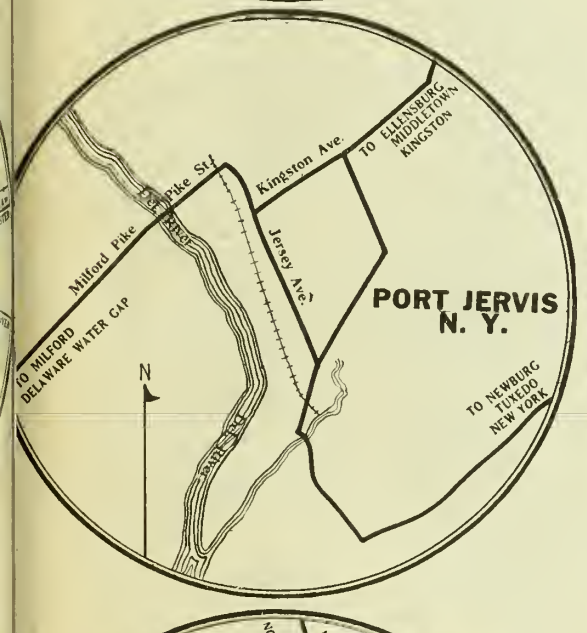
PORT JERVIS
N. Y.
Milford Pike
TO MILFORD DELAWARE WATER GAP
Kingston Ave.
TO ELLENSBURG MIDDLETOWN KINGSTON
Jersey Ave.
TO NEWBURG TUXEDO NEW YORK

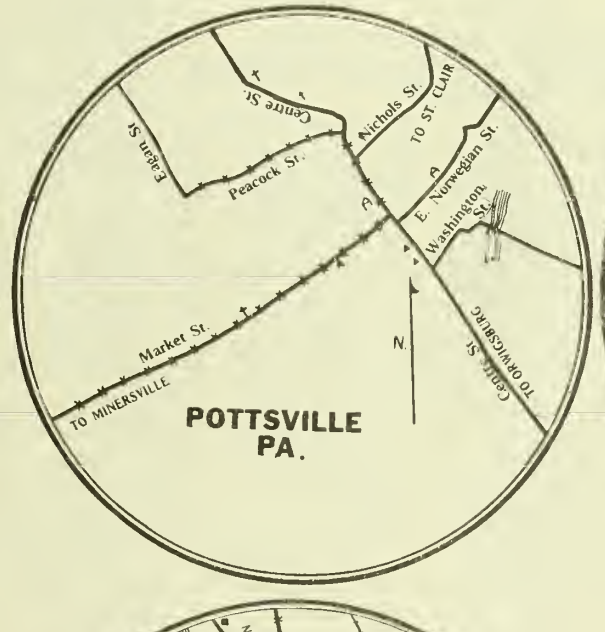
POTTSVILLE
PA.
Centre St.
Nichols St.
TO ST CLAIR
Egan St.
Peacock St.
E. Norwegian St.
Washington St.
Market St.
TO MINERSVILLE
TO OPWIGSBURG

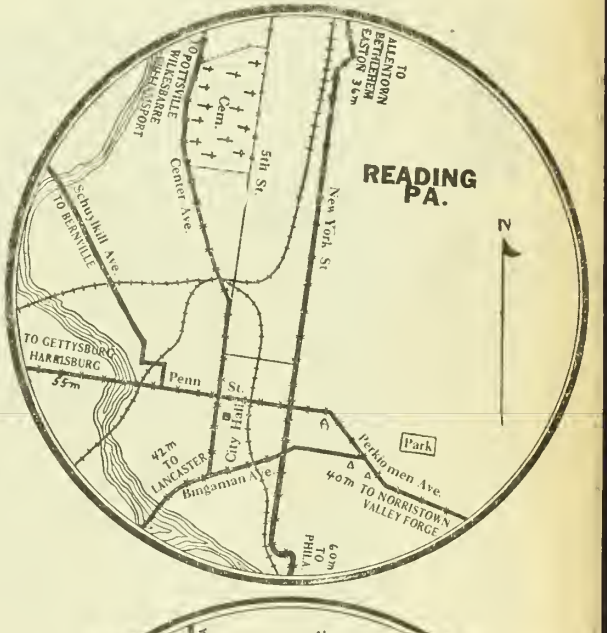
READING
PA.
TO POTTSVILLE PHILADELPHIA
TO ALLENTOWN BETHLEHEM EASTON
Cem.
Center Ave.
5th St.
New York St.
Schuylkill Ave.
TO BERNVILLE
TO GETTYSBURG HARRISBURG
55m
Penn St.
City Hall
42m TO LANCASTER
Bingaman Ave.
Perkiomen Ave.
Park
40m TO NORRISTOWN VALLEY FORGE
60m TO PHILA

SCRANTON
PA.
TO BINGHAMTON ELMIRA
Wyoming Ave.
TO CARBONDALE
No. Main Ave.
Green Ridge St.
Province Rd
Cedar Ave.
Wyoming Ave.
So. Main Ave.
TO WILKES BARRE READING
Lackawanna Ave.
Linden St.
TO DELAWARE WATER GAP EASTON PHILADELPHIA NEW YORK

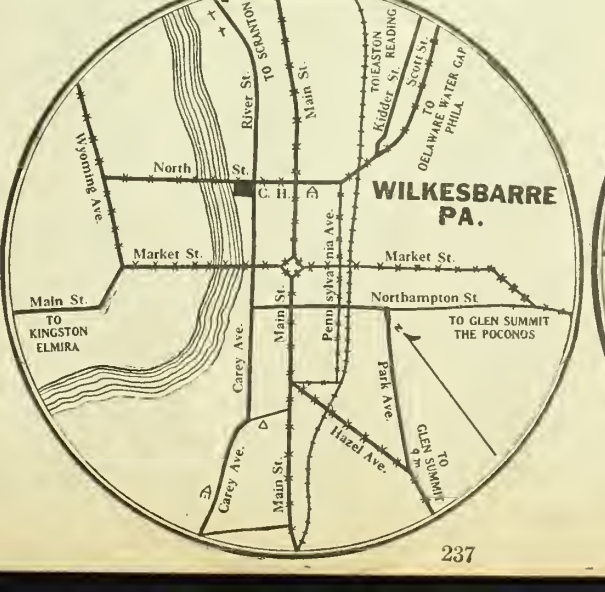
WILKESBARRE
PA.
TO SCRANTON
River St.
Main St.
TO EASTON READING
Kidder St.
Scott St.
TO DELAWARE WATER GAP PHILA
Wyoming Ave.
North St.
C. H.
Market St.
Pennsylvania Ave.
Market St.
Main St.
TO KINGSTON ELMIRA
Northampton St.
TO GLEN SUMMIT THE POCONOS
Carey Ave.
Park Ave.
Hazel Ave.
TO GLEN SUMMIT

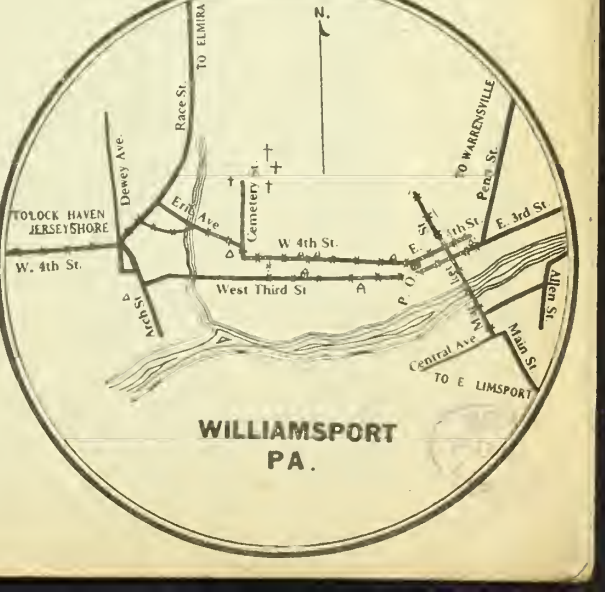
WILLIAMSPORT
PA.
TO ELMIRA
Race St.
Dewey Ave.
TO WARRENSVILLE
Penn St.
Erie Ave.
Cemetery
TOLOCK HAVEN JERSEY SHORE
W. 4th St.
E. 3rd St.
West Third St
Arch St.
Allen St.
Central Ave.
Main St.
TO E. LIMSPORT

MAXIMUM RED "EXTRA TOUGH" INNER TUBES SOLE AT ALL Rexall DRUG STORES (See Page 84)

INDEX FOR NEW YORK

Counties, Populations, and Areas

Counties.	Population.	Area sq. m.
Albany, E-14	173,666	514
Alleghany, F-6	41,412	1,033
Broome, F-11	78,809	706
Cattaraugus, F-5	65,919	1,334
Cayuga, D-9	67,106	756
Chautauqua, F-4	105,126	1,099
Chemung, F-9	54,662	406
Chenango, E-11	35,575	898
Clinton, A-15	48,230	1,092
Columbia, F-15	43,658	688
Cortland, E-10	29,249	485
Delaware, F-12	45,575	1,580
Dutchess, G-15	87,661	810
Eric, E-5	528,985	1,071
Essex, B-15	33,458	1,926
Franklin, A-14	45,717	1,718
Fulton, D-14	44,534	544
Genesee, D-6	37,615	507
Greene, F-14	30,214	688
Hamilton, C-13	4,373	1,745
Herkimer, D-12	56,356	1,745
Jefferson, B-11	80,297	1,868
Kings, J-15	1,634,351	72
Lewis, C-12	24,849	1,288
Livingston, E-7	38,037	655
Madison, E-11	39,289	670
Monroe, D-7	283,212	682
Montgomery, E-14	57,567	214
Nassau, J-15	83,930	352
New York, J-15	2,762,522	39
Niagara, D-5	92,036	558
Oneida, D-11	154,157	1,215
Onondaga, E-10	200,298	812
Ontario, E-8	52,286	640
Orange, H-14	115,751	838
Orleans, D-6	32,000	405
Oswego, D-10	71,664	974
Otsego, E-12	47,216	978
Putnam, H-15	14,665	234
Queens, J-15	284,041	58
Rensselaer, E-15	122,276	690
Richmond, J-15	85,969	59
Rockland, 11-14	46,873	208
Saratoga, D-15	61,917	862
Schenectady, E-15	88,235	221
Schoharie, E-14	23,855	675
Schuyler, F-9	14,004	352
Seneca, E-9	26,972	420
Steuben, F-8	83,362	1,425
St. Lawrence, B-12	89,005	2,880
Suffolk, M-7	96,138	1,200
Sullivan. G-13	33,808	1,082
Tioga, F-10	25,624	542
Tompkins, F-9	33,647	506
Ulster, G-14	91,769	1,204
Warren, C-15	32,223	968
Washington, D-16	47,778	850
Wayne, D-8	50,179	624
Westchester, H-15	283,055	506
Wyoming, E-6	31,880	390
Yates, E-8	18,642	320

CITIES and POST OFFICES WITH POPULATIONS. GOVERNMENT CENSUS.

Note.—**The letters and figures opposite names correspond to those shown in border of map and indicate square in or near which city or village is located. This square may be quickly found by following proper meridian and parallel lines until they intersect.**

Academy 121 E-8
Accord 250 G-14
Acra 100 F-14
Adams 1458 C-10
Adams Basin 280 D-7
Adms Center 699 C-11
Adams Corners 28 H-15
Addison 2004 F-8
Adirondack 59 C-15
Afton 729 F-11
Akin 600 E-14
Akron 1677 D-5
Alabama 240 D-6
Albany 100,253 E-15
Albion 5016 D-6
Alburg 260 A-13
Alcove 110 E-15
Alden 828 E-5
Alderbrook 35 A-15
Alder Creek 200 D-12
Alexander 202 E-6
Alexandria Bay 1899 B-11
Alfred 759 F-7
Alfred Station 300 F-7
Allegany 1286 F-6
Allen Falls 35 A-13
Allentown 492 F-6
Alligerville 150 G-14
Alma 110 F-6
Almond 600 F-7
Alpine 175 F-9
Alplaus 25 E-15
Alsen 150 F-15
Altamont 674 E-14
Altmar 363 C-11
Alton 305 D-9
Altona 150 A-15
Alvord 100 D-14
Amagansett 551 M-8
Amawalk 102 H-15
Amber 158 E-10
Amenia 967 G-15
Amenia Union 120 G-15
Ames 225 E-13
Amity 102 H-14
Amityville 2517 J-16
Ampersand 25 B-14
Amsterdam 31,267 E-14
Ancram 287 F-15
Ancram Lead Mines 100 F-15
Andes 414 F-13
Andover 1136 F-7
Angelica 1056 F-6
Angola 898 E-4
Antwerp 974 B-11
Apalachin 405 F-10
Apex 60 F-12
Appleton 200 D-5
Apulia 102 E-10
Apulia Station 200 E-10
Aquebogue 347 M-7
Aquetuck 254 F-15
Arcade 1294 E-6
Arden 91 H-14
Ardsley 537 H-15
Arena 186 F-13
Argusville 170 E-14
Argyle 230 D-15
Arkport 450 F-7
Arkville 202 F-13
Arlington 425 G-15
Armonk 269 H-15
Ashford 160 F-5
Ashland 200 F-14
Ashville 300 F-4
Assembly Park 100 E-11
Athens 1956 F-15
Athol 117 C-15
Athol Springs 65 E-5
Atlanta 500 E-8
Attica 1869 E-6
Atwater 80 E-9
Atwell 70 C-13
Atwood 150 G-14
Auburn 34,668 E-9
Augusta 139 E-12
Aurelius 70 E-9
Aurora 493 E-9
Ausable Chasm 459 A-15
Ausable Forks 1200 B-15
Austerlitz 70 F-16
Ava 250 D-12
Averill Park 664 E-15
Avoca 1057 F-8
Avon 2053 E-7
Ayers 25 A-14
Babylon 2600 J-16
Bacon Hill 106 D-15
Bainbridge 1159 F-11
Baiting Hollow 300 M-7
Bakers Mills 125 C-14
Baldwinsville 3099 D-10
Ballston Lake 150 E-15
Ballston Spa 4138 D-15
Bangall 300 G-15
Bangor 375 A-14
Banksville 100 H-15
Barbourville 100 F-12
Bardonia 73 H-14
Barker 441 D-5
Barkersville 63 D-15
Barnard 300 D-7
Barnes 65 F-9
Barnes Corners 300 C-11
Barneveld 300 D-12
Barrytown 357 G-15
Barryville 280 H-13
Bartlett 106 D-12
Bartlett Carry B-14
Barton 200 F-10
Basom 200 D-6
Batavia 11,613 D-6
Batchellerville 321 D-14
Bates 28 F-14
Bath 3884 F-8
Battenville 145 D-16
Bayport 710 M-6
Bay Shore 3025 M-6
Bayville 625 J-15
Bealsburg 23 D-7
Bearsville 75 F-14
Beaver Dams 450 F-9
Beaver Falls 507 C-12
Beaver Kill 36 G-13
Beaver Meadow 65 E-11
Beaver River 52 C-13
Bedford 232 H-15
Bedford Station 275 H-15
Beerston 131 F-12
Belcher 50 D-16
Belden 57 F-11
Belfast 886 F-11
Belfort 100 C-12
Belgium 180 D-10
Belleville 344 C-10
Bellmore 500 J-15
Bellona 200 E-8
Bellport 500 M-6
Bellvale 303 H-14
Belmont 1094 F-6
Belmont Center 100 A-14
Belvidere 125 F-6
Bemis Heights 75 E-15
Bemus Point 40 F-4
Benedict 125 D-14
Bennington 201 E-16
Benson Mines 750 B-13
Bergen 637 D-7
Berkshire 450 F-10
Berlin 590 E-16
Berne 404 E-14
Bernhards Bay 60 D-11
Bessemer 32 F-10
Bethel 154 G-13
Bigelow 65 B-12
Big Flats 600 F-9
Big Hollow 50 F-14
Big Indian 76 F-14
Big Moose 80 C-13
Binghamton 48,443 F-11
Bishop Street 106 C-10
Black Brook 50 B-15
Black Creek 133 F-6
Black River 916 C-11
Blasdell 849 E-5
Blauvelt 175 H-15
Bleecker 275 D-14
Blodgett Mills 200 E-10
Bloomingburg 300 G-14
Bloomingdale 382 B-14
Blooming Grove 100 H-14
Bloomington 924 G-14
Bloomville 305 F-13
Blossvale 150 D-11
Blue Mt. Lake 300 C-14
Blue Point 373 M-6
Blueridge 101 C-15
Blue Stores 50 F-15
Bluff Point 75 E-8
Bohemia 175 M-6
Bolivar 1318 F-6
Bolton 200 C-15
Bolton Landing 400 C-15
Bombay 400 A-13
Bonaparte 40 B-12
Bonney 25 E-11
Boomertown 95 F-4
Boonville 1794 D-12
Boquet 123 B-16
Border City 150 E-9
Boreas River 50 C-15
Borodino 164 E-10
Boston 500 E-5
Bouckville 175 E-11
Bovina 31 F-13
Bovina Center 203 F-13
Bowens Corners 100 D-10
Bowmansville 400 E-5
Bradford 225 F-8
Brainard 120 E-15
Brainard Station 50 E-16
Brainardsville 100 A-14
Branch 50 G-14
Brant 270 E-4
Brasher Falls 570 A-13
Brasher Iron Works 75 A-13
Brasie Corners 56 B-11
Breakabeen 220 E-41
Breesport 439 F-9
Brentwood 735 M-6
Brewerton 500 D-10
Brewster 1286 H-15
Bridgehampton 1394 M-7
Bridgeport 215 D-11
Bridgeville 66 G-13
Bridgewater 245 E-12
Brier Hill 190 A-11
Brinckeroff 51 G-15
Brisben 101 F-11
Briscoe 52 G-13
Bristol 75 E-8
Bristol Center 172 E-8
Bristol Springs 75 E-8
Broadalbin 850 D-14
Brockport 3579 D-7
Brocton 1181 F-4
Brodhead 50 G-14
Bronxville 1863 J-15
Brookfield 395 E-12
Brook Haven 150 M-6
Brooklyn 1,634,351 J-15
Brookton 320 F-10
Broome Center 134 F-14
Brown Station 135 G-14
Brownville 854 B-11
Brushton 598 A-13
Buchanan 375 H-15
Bucksbridge 50 A-12
Buffalo 423,715 E-5
Bullshead 100 G-15
Bullville 150 G-14
Burdett 382 F-9
Burke 200 A-14
Burlingham 127 G-14
Burlington 75 E-12
Burlington Flats 212 G-12
Burnhams 110 F-4
Burns 100 F-7
Burnside 100 H-14
Burnt Hills 189 E-15
Burnwood 68 G-12
Burrs Mills 132 C-11
Burtonsville 144 E-14
Bushes Landing 57 C-12
Bushnellsville 100 F-14
Buskirk Bridge 200 E-16
Byron 420 D
Cadiz 200 F-6
Cadosia 200 G-12
Cadyville 225 A-15
Cairo 575 F-15
Caledonia 1290 E-7
Callicoon 800 G-13
Callicoon Depot 680 G-12
Calverton 212 M-7
Cambridge 1528 D-16
Camden 2170 D-11
Cameron 350 F-8
Cameron Mills 100 F-8
Camillus 703 D-10
Campbell 500 F-8
Campbell Hall 275 H-14
Campville 80 F-10
Canajoharie 2273 E-13
Canandaigua 7217 E-8
Canaseraga 754 F-7
Canastota 3247 D-11
Candor 737 F-10
Caneadea 425 F-6
Canisteo 2259 F-7
Canton 2701 A-12
Cape Vincent 1155 B-10
Capron 616 D-12
Cardiff 175 E-10
Carlisle Center 240 E-14
Carlton 93 D-6
Carlton Station 200 D-6
Carlyon 150 D-6
Carman 125 E-15
Carmel 588 H-15
Caroline Depot 265 F-10
Carrollton 175 F-5
Carthage 3563 C-11
Cascade B-15
Cascade Valley F-11
Cassadaga 400 F-4
Castile 1040 E-6
Castle Creek 190 F-11
Castleton 1396 E-15
Castorland 310 C-11
Catatonk 150 F-10
Catawba 76 E-8
Catharine 100 F-9
Cato 374 D-9
Caton 151 F-10
Catskill 5296 F-15
Cattaraugus 1165 F-5
Caughdenoy 150 D-10
Cayuga 348 E-9
Cayuta 113 F-9
Caywood 60 E-9
Cazenovia 1861 E-11
Cedarhurst 1200 J-15
Cedarville 250 E-12
Celoron 619 F-4
Center Berlin 40 E-16
Center Lisle 252 F-10
Center Moriches 1050 M-6
Centerport 470 J-16
Center Village 178 F-11
Centerville 174 F-6
Centerville Station 700 G-13
Central Bridge 406 E-14
Central Islip 400 M-6
Central Park 350 J-16
Central Square 429 D-10
Central Valley 425 H-14
Chadwicks 355 D-12
Chambers 30 F-9
Champlain 1280 A-16
Chapinville 300 E-8
Chappaqua 733 H-15
Charlotte 1938 D-[illegible]
Chaselake 70 C-[illegible]
Chase Mills 130 A-12
Chaseville 123 E-13
Chasm Falls 37 A-14
Chateaugay 1045 A-14
Chateaugay Lake 280 A-14
Chatham 2251 F-15
Chatham Center 234 F-15
Chaumont 708 B-10
Chautauqua 575 F-4
Chazy 610 A-16
Chazy Lake A-15
Chemung 377 F-9
Chemung Center 84 F-9
Chenango Forks 718 F-11
Chenango Lake 24 E-12
Chepachet 100 E-12
Cherry Creek 606 F-4
Cherry Valley 792 E-13
Cheshire 100 E-8
Chester 1210 H-14
Chestertown 700 C-15
Cheviot 108 F-15
Chichester 105 F-14
Childwold 100 B-13
Chili 150 D-7
Chili Station 150 D-7
Chilson 21 C-15
China 40 F-12
Chipmonk 141 F-5
Chippewa Bay 97 B-11
Chittenango 618 D-11
Chittenango Station 142 D-11
Churchtown 108 F-15
Churchville D-7
Churubusco 200 A-15
Cicero 428 D-10
Cincinnatus 700 E-11
Circleville 120 G-14
Clarence 700 E-5
Clarence Center 500 D-5
Clarendon 201 D-6
Clark Mills 398 D-12
Clarksboro 37 B-3
Clarkson 330 D-7
Clarksville 400 E-15
Claryville 132 G-13
Claverack 321 F-15
Clayburg A-15
Clayton 1941 B-10
Clermont 200 F-15
Cleveland 687 D-11
Cliff Haven 22 A-16
Clifford 100 D-10
Clifton 125 D-7
Clifton Park 125 E-15
Clifton Springs 1600 E-8
Climax 58 F-15
Clinton 1236 D-12
Clintondale 603 G-14
Clinton Hollow 125 G-15
Clinton Mills 150 A-15
Clintonville 244 B-15
Clockville 190 D-11
Clove 131 G-15
Clyde 2695 D-9
Clymer 600 F-3
Cobleskill 2088 E-14
Cochecton 208 G-12
Cochecton Center 70 G-12
Coeymans 1000 F-15
Coeymans Hollow 314 F-19
Cohocton 838 E-7
Cohoes 24,709 E-15
Coila 40 D-16
Colchester F-12
Cold Brook 358 D-12
Colden 420 E-5
Cold Spring 2549 H-15
Cold Spring Harbor 650 J-16
Cold Water 170 D-7
Collins 300 E-5
Collins Center 600 F-5
Collinsville C-12
Colosse 187 D-10
Colton 635 A-13
Columbia 107 E-12
Comstock 100 D-16
Conesus 408 E-7
Conesville 99 F-14
Conewango 245 F-4
Coney I J-15
Congers 600 H-15
Conklin 135 F-11
Conklingville 75 D-15
Constable 131 A-14
Constableville 407 C-12
Constantia 400 D-11
Cooksburg 100 F-14
Cooks Falls 210 G-13
Coopers Plains 206 F-8
Cooperstown 2484 D-13
Cooperstown Junction 115 F-13
Coopersville 120 A-16
Copake 250 F-15
Copake Iron Works 125 F-15
Copenhagen 585 C-11
Corbettsville 200 F-11
Coreys 47 B-14
Corinth 2166 D-15
Corning 13,730 F-8
Cornwall 2658 H-14
Cornwall on the Hudson 900 H-14
Cornwallville 90 F-14
Cortland 11,504 E-10
Cottekill 65 G-14
Coventry 170 F-11
Coventryville 50 F-11
Covert 75 E-9
Coveville 75 D-15
Covington 81 E-6
Cowlesville 350 E-6
Coxsackie 2494 F-15
Crafts 48 H-15
Cragsmoor 45 G-14
Craig 60 E-15
Craigeclare 100 G-13
Craigsville 158 H-14
Cranesville 160 E-14
Crary Mills 150 A-12
Craryville 200 F-15
Crawford 100 G-14
Creeklocks 172 F-14
Crescent 266 E-15
Crittenden 130 E-6
Crockett 100 D-9
Croghan 621 C-12
Cropseyville 100 E-15
Cross River 100 H-15
Croton Falls 600 H-15
Crotonlake 80 H-15
Croton on Hudson 1806 H-15
Crown Point 978 C-16
Crown Point Center 210 C-15
Crugers 156 H-15
Crystalrun 110 H-14
Cuba 1556 F-6
Cuddebackville 129 H-13
Curry 31 G-13
Cutchogue 706 M-7
Cuyler 150 E-11
Cuylerville 260 E-7
Dairyland 47 G-13
Dale 180 E-6
Dalton 600 E-7
Dannemora 1146 A-15
Dansville 3938 E-7
Darien 200 E-6
Dairen Center 300 E-6
Davenport 310 F-13
Davenport Center 129 F-13
Daws 44 D-6
Dayton 275 F-5
Deansboro 350 E-12
Deerfield 691 D-12
Deerhead 30 B-15
Deerland 40 C-14
Deer Park 132 J-16
Deer River 200 C-11
Deferiet 250 B-11
Degrasse 112 B-12
De Kalb Junction 425 B-12
De Lancey 127 F-13
Delanson 500 E-14
Delevan 766 F-6
Delhi 1736 F-13
Delmar 400 E-15
Delphi Falls 300 E-11
Delta 240 D-12
Demster 150 C-10
Denmark 50 C-11
Denver 36 F-13
Depauville 310 B-10
Depew 3921 E-5

De Peyster 98 A-12
Deposit 1864 F-12
Derby 178 E-5
Derrick 400 B-14
De Ruyter 538 E-11
De Witt 200 D-10
De Wittville 199 F-4
Dexter 1005 B-10
Diamond 43 C-11
Dickinson Center 361 A-13
Divine Corners 48 G-13
Dobbs Ferry 3455 H-15
Dolgeville 2685 D-13
Dorloo 160 E-13
Dormansville 130 F-14
Dover Furnace 36 G-15
Dover Plains 662 G-15
Downsville 516 F-12
Dresden 345 E-9
Dresden Station 77 C-16
Drybrook 127 F-13
Dryden 709 F-10
Euane 78 A-14
Duanesburg 200 E-14
Dundee 1228 E-9
Dunkirk 17,221 F-4
Durham 175 F-14
Durhamville 730 D-11
Dutchess Junction 1000 H-15
Dwaarkill 90 G-14
Dykemans 120 H-15
Eagle 173 E-6
Eagle Bay 31 C-13
Eagle Bridge 300 E-16
Eagle Harbor 340 D-6
Eagle Mills 214 E-15
Earl 35 E-9
Earlville 874 E-11
East Amherst 231 D-5
East Ashford 87 F-5
East Aurora 2781 E-5
East Avon 200 E-7
East Beekmantown 150 A-15
East Berne 125 E-14
East Bethany 175 E-6
East Bloomfield 375 E-8
East Boston 50 D-11
East Branch 310 F-12
East Chatham 270 F-15
East Cobleskill 75 E-14
East Concord 200 E-5
East Creek 60 D-13
East Durham 256 F-14
East Eden 115 E-5
East Elma 80 E-5
East Elmira 57 F-9
East Fishkill 103 G-15
East Florence 181 D-11
East Freetown 52 E-11
East Greenbush 124 E-15
East Greenwich 152 D-16
East Guilford 174 F-12
East Hamilton 92 E-12
East Hampton 1400 M-8
East Homer 90 E-10
East Islip 1161 M-6
East Kingston 550 G-15
East McDonough 45 F-11
East Masonville 50 F-12
East Meredith 123 F-13
East Moriches 525 M-7
East Nassau 125 E-16
East Norwich 249 J-15
East Otto 330 F-5
East Palermo 91 D-10
East Palmyra 176 D-8
East Patchogue 80 M-6
East Pembroke 540 E-6
East Pharsalia 132 E-11
East Poestenkill 150 E-16
Eastport 425 M-7
East Quogue 300 M-7
East Randolph 593 F-5
East Rockaway 1200 J-15
East Rochester 2398 I-11
East Rodman 105 C-11
East Schodack 180 E-15
East Setauket 691 M-6
East Springfield 190 E-13
East Steuben 73 D-12
East Syracuse 3274 D-10
Eastview 100 H-15
East Williamson 150 D-8
East Windham 110 F-14
East Windsor 75 F-11
Eastwood 810 D-10
East Worcester 430 E-13
Eaton 730 E-11
Ebenezer 750 E-5
Echo 200 M-6
Eddy 100 A-12
Eden 750 E-5
Edenton 100 A-12
Eden Valley 111 E-5
Edenville 127 H-14
Edgewood 37 F-14
Edinburg 263 D-14
Edmeston 749 E-12
Edwards 476 B-12
Edwardsville 107 A-11
Elba 351 D-6
Elbridge 462 D-10
Eldred 49 G-13
Elizabethtown 505 B-15
Elizaville 101 F-15
Elka Park 73 F-14
Elkcreek 52 E-13
Elko 25 F-5
Ellenburg 192 A-15
Ellenburg Center 300 A-15
Ellenburg Depot 250 A-15
Ellenville 3114 G-14
Ellicottville 985 F-5
Ellington 700 F-4
Ellisburg 702 C-10
Elma 125 E-5
Elma Center 125 E-5
Elmira 37,176 F-9
Elmira Heights 2732 F-9
Elmont 150 J-15
Elmsford 400 H-15
Elnora 75 E-15
Elton 125 F-6
Emerick 476 E-15
Emeryville 162 B-12
Eminence 171 E-13
Emmonsburg 60 D-13
Endicott 2408 F-10
Enfield Center 172 F-9
Enos 21 D-12
Ensenore 75 E-10
Enterprise 27 G-15
Ephratah 401 D-13
Erieville 202 E-11
Erin 216 F-9
Erwin 206 F-8
Esopus 240 G-14
Esperance 263 E-14
Essex 507 B-16
Etna 200 F-10
Euclid 201 D-10
Eureka 50 G-13
Evans Mills 584 B-11
Exeter 60 E-12
Fabius 344 E-11
Fairfield 150 D-13
Fairground 500 J-16
Fair Haven 571 D-9
Fairoaks 52 G-14
Fairport 3112 D-8
Falconer 2141 F-4
Fallsburg 180 G-13
Fancher 200 D-6
Farmers Mills 50 H-15
Farmersville Station 125 F-6
Farmingdale 1567 J-16
Farnham 540 E-4
Far Rockaway J-15
Faust 200 B-14
Fayette 262 E-9
Fayetteville 1481 D-11
Felts Mills 441 B-11
Fentonville 112 F-4
Ferenbaugh 66 F-8
Fergusonville 25 E-13
Ferndale 100 G-13
Fernwood 165 C-10
Fillmore 633 F-6
Findley Lake 544 F-3
Fine 350 B-12
Fineview 200 B-10
Fishcreek 86 D-11
Fishers 175 D-8
Fishers Island 324 G-12
Fishkill 516 G-15
Fishkill on the Hudson 3902 H-15
Fishs Eddy 231 G-12
Flagg B-15
Flanders 60 M-7
Faltbush J-15
Fleischmanns 100 F-13
Fleming 75 E-9
Flint 112 E-8
Floral Park 1225 H-8
Florence 390 D-11
Florida 600 H-14
Floridaville 27 D-10
Flushing J-15
Fluvanna 127 F-4
Fly Creek 238 E-13
Fly Mountain 550 G-14
Fly Summit 25 D-15
Fonda 1100 E-14
Forest 84 A-15
Forestburg 25 G-13
Forest Glen 68 G-14
Forestlawn 90 D-8
Forestport 507 D-12
Forestville 721 F-4
Forks 1000 E-5
Fort Ann 436 D-15
Fort Covington 877 A-14
Fort Edward 3762 D-15
Fort Hunter 554 E-14
Fort Jackson 153 A-13
Fort Miller 140 D-15
Fort Montgomery 217 H-14
Fort Plain 2762 E-13
Fort Salonga 68 M-6
Fort Ticonderoga 30 C-16
Fosterdale 112 G-13
Fourmile 25 F-6
Fowler 205 B-12
Fowlerville 401 E-7
Frankfort 3303 D-12
Franklin 473 F-12
Franklin Depot 39 F-12
Franklin Falls 75 B-15
Franklin Springs 300 D-12
Franklinton 145 E-14
Franklinville 1568 F-6
Fraser 25 F-13
Fredonia 5285 F-4
Freedom 76 F-6
Freehold 151 F-14
Freeport 4836 J-15
Freetown Corners 125 E-11
Freeville 318 E-10
Fremont Center 200 G-12
French Mountain 117 D-15
Frewsburg 670 F-4
Friendship 1218 F-6
Frontenac 35 B-10
Frontier 106 A-15
Frost Valley 25 G-13
Fruitland 100 D-8
Faullerville Ironworks 121 B-12
Fulton 10,480 D-10
Fulton Chain 300 C-12
Fultonham 119 E-14
Fultonville 812 E-14
Gabriels 200 B-14
Gage 35 E-8
Gainesville 327 E-6
Gale 25 B-13
Gallatinville 100 F-15
Gallupville 267 E-14
Galway 112 D-14
Ganahgote 100 G-14
Gansevoort 125 D-15
Garbutt 200 D-7
Garden City 581 J-15
Gardenville 800 E-5
Gardiner 391 G-14
Garfield 75 E-16
Garnerville 1000 H-14
Garrattsville 253 E-12
Gasport 900 D-5
Gay Head 44 F-15
Geneseo 2067 E-7
Geneva 12,446 E-9
Genoa 437 E-9
Georgetown 520 E-11
German 25 F-11
Germantown 1000 F-15
Gerry 205 F-4
Getzville 325 D-5
Ghent 332 F-15
Gilbertsville 455 F-12
Gilboa 489 F-14
Glasco 1700 F-15
Glen 240 E-14
Glen Aubrey 100 F-10
Glencastle 90 F-11
Glen Cove 3875 J-15
Glenfield 315 C-12
Glenford 53 F-14
Glen Haven 50 E-10
Glen Head 200 J-15
Glenlake 60 D-15
Glenmont 50 E-15
Glenmore 150 D-11
Glenora 104 F-9
Glenpark 522 C-11
Glens Falls 15,243 D-15
Glen Spey 90 G-13
Glenwild 88 G-13
Glenwood 120 G-13
Glenwood Landing 250 J-15
Gloversville 20,642 D-14
Godeffroy 36 H-13
Goldenbridge 225 H-15
Goldsmith 36 A-15
Good Ground 825 M-7
Gorham 701 E-8
Goshen 3081 H-14
Goulds 76 G-12
Gouverneur 4128 B-12
Gowanda 2012 F-5
Grafton 207 E-16
Grahamsville 290 G-13
Grand Gorge 150 F-13
Grand Island 525 E-5
Granite 31 G-14
Grant 189 D-12
Granton 26 F-12
Granville 3920 D-16
Grapeville 113 F-15
Graphite 50 C-15
Grassy Point 1008 H-15
Gravesville 120 D-12
Gray 200 D-13
Great Bend 270 B-11
Great Neck 1450 J-15
Great River 400 M-6
Great Valley 281 F-5
Greenboro 53 C-11
Greene 1275 F-11
Greenfield 100 G-14
Greenfield Center 227 D-15
Green Haven 112 G-15
Green Island 4737 E-15
Greenport 3089 M-7
Greenville 370 F-15
Greenwich 2314 D-15
Greenwood 500 F-7
Greenwood Lake 300 H-14
Greig 125 C-12
Greigsville 52 E-7
Grenell 65 B-10
Greycourt 100 H-14
Griffin 96 D-14
Griffin Corners 365 F-13
Grindstone 60 B-10
Groton 1260 E-10
Groveland Station 300 E-7
Grovenor Corners 79 E-14
Guilderland 150 E-15
Guilderland Center 220 E-14
Guilford 390 F-12
Guilford Center 60 F-12
Gulf Summit 154 F-11
Guymard 54 H-13
Hadley 348 D-15
Hagaman 875 E-14
Hagedorns Mills 191 D-14
Hague 122 C-15
Hailesboro 211 B-12
Haines Falls 153 F-14
Halcott Center 58 F-14
Halcottsville 119 F-13
Hale Eddy 150 F-12
Halesite 500 J-16
Halls F-5
Halls Corners 200 E-8
Halsey Valley 205 F-10
Hamburg 2134 E-5
Hamden 380 F-12
Hamilton 1689 E-11
Hamlet 254 F-4
Hamlin 400 D-7
Hammond 404 B-11
Hammondsport 1254 F-8
Hampton 243 C-16
Hancock 1329 G-12
Hankins 150 G-12
Hannawa Falls 301 A-13
Hannibal 300 D-9
Hardenburg 50 F-13
Hardys 25 E-6
Harford 286 F-10
Harford Mills 219 F-10
Harkness 26 A-15
Harpersfield 103 F-13
Harpursville 430 F-11
Harriettstown 60 B-14
Harrison 1000 J-15
Harrisville 921 B-12
Harrower 200 E-14
Hartford 419 D-16
Hart Lot 299 D-10
Hartman 45 D-15
Hartsdale 330 J-15
Hartwick 605 E-12
Hartwick Seminary 124 E-12
Hartwood 50 G-13
Harvard 133 F-12
Hasbrouck 127 G-13
Haselton 41 B-15
Hastings 274 D-10
Hastings upon Hudson 4552 J-15
Hauppauge 95 M-6
Haven 25 G-13
Haverstraw 5669 H-14
Hawthorne 310 H-15
Hazel G-13
Hector 124 E-9
Heddens 26 E-9
Helena 192 A-13
Hempstead 4964 J-15
Henderson 340 C-10
Henderson Harbor 87 C-10
Henrietta 220 D-7
Hensonville 210 F-14
Herkimer 7510 D-12
Hermon 587 B-12
Herring 162 B-11
Heuvelton 608 A-12
Hewlett 300 J-15
Hibernia 54 G-15
Hickory B-12
Hicks 40 F-9
Hicksville 1650 J-15
Higginsville 261 D-11
High Falls 750 G-14
Highflats 50 A-13
Highland 1570 G-14
Highland Falls 2470 H-14
Highland Mills 50 H-14
Highmount 30 F-13
High View 167 G-13
Hillburn 1090 H-14
Hillsdale 792 F-15
Hillview 115 D-15
Hilton 627 D-7
Himrod 318 E-9
Hinckley 586 D-12
Hinsdale 351 F-6
Hobart 544 F-13
Hoffmeister D-13
Hogansburg 390 A-13
Holbrook 209 M-6
Holcomb 215 E-8
Holland 800 E-5
Holland Patent 337 D-12
Holley 1679 D-6
Hollowville 181 F-15
Hollywood 45 B-13
Holmes 150 G-15
Holmesville 208 E-12
Holtsville 142 M-6
Homer 2695 E-10
Honeoye 394 E-7
Honeoye Falls 1169 E-7
Honnedaga 23 C-13
Hooker 26 C-11
Hooper 75 F-10
Hoosick 240 E-16
Hoosick Falls 5532 E-16
Hope 150 D-14
Hope Falls 59 D-14
Hopewell Junction 400 G-15
Hopkinton 179 A-13
Horicon 214 C-15
Hornby 92 F-8
Hornell 13,617 F-7
Horseheads 1778 F-9
Horseshoe 18 B-13
Horton 91 G-12
Hortonville 107 G-12
Hotel Champlain 30 A-16
Houghton 121 F-6
Houseville 44 C-12
Howard 221 F-7
Howe Cave 189 E-14
Howells 210 H-14
Howes 35 F-11
Hubbardsville 302 E-12
Hudson 11,417 F-15
Hughsonville 690 G-15
Huguenot 134 H-13
Hulburton 450 D-6
Huletts Landing 28 C-15
Hume 404 F-6
Humphrey 75 F-5
Humphrey Center 75 F-5
Humphreysville 100 F-15
Hunt 146 E-7
Hunter 408 F-14
Hunters Land 178 E-14
Huntington 5000 J-16
Hurd 25 G-13
Hurley 348 G-14
Hurleyville 478 G-13
Hurricane 26 B-15
Hyde Park 735 G-15
Hyndsville 134 E-13
Idlewild 70 H-14
Igerna 61 C-15
Ilion 6588 D-12
Independence 75 F-7
Indian Falls 263 D-6
Indian Fields 175 E-15
Indian Lake 410 C-14
Ingleside 142 E-8
Inman 27 A-14
Interlaken 693 E-9
Inwood 2000 J-15
Ionia E-8
Ira 203 D-9
Ira Station 125 D-9
Irona 122 A-15
Irondequoit 350 D-7
Ironville 289 C-15
Iroquois 20 E-5
Irving 375 C-15
Irvington 2319 H-15
Ischua 298 F-6
Islip 1735 M-6
Ithaca 14,802 F-19
Jackson Corners 95 F-15
Jacksonville 244 E-9
Jamaica 6000 J-15
Jamesport 353 M-7
Jamestown 31,297 F-4
Jamesville 405 E-10
Jamison Road 48 E-5
Jaquins 63 F-3
Jasper 391 F-7
Java 104 E-6
Java Center 115 E-6
Java Village 154 E-6
Jefferson 484 F-13
Jefferson Valley 140 H-15
Jeffersonville 400 G-13
Jericho 489 J-15
Jerome 25 E-13
Jerusalem 230 E-15
Jewett 200 F-14
Jewettville 273 E-5
Johnsburg 276 C-15
Johnsonville 626 E-15
Johnstown 10,447 D-14
Jones Point 195 H-15
Jonesville 150 E-15
Jordan 978 D-10
Jordanville 224 E-13
Kaaterskill 100 F-14
Kanona 225 F-8
Karner 40 E-15
Kasoag 127 D-11
Katonah 950 H-15
Katrine 200 G-14
Kattskill Bay 41 D-15
Keene 200 B-15
Keene Valley 400 B-15
Keeseville 1835 A-16
Kelly Corners 87 F-13
Kelsey 71 F-12
Kempton A-14
Kendaia 150 E-9
Kendall 500 D-6
Kenmore 1020 E-5
Kennedy 625 F-4
Kenoza Lake 102 G-13
Kensico 117 H-15
Kent 125 D-6
Kent Cliffs 60 H-15
Kenwood 610 D-11
Kerhonkson 600 G-14
Ketchums Corners 50 D-15
Ketchumville 60 F-10
Keuka 100 F-8
Keuka Park 45 E-8
Kiamesha 150 G-13
Kildare 60 B-13
Killawog 300 F-10
Kinderhook 698 F-15
King Ferry 322 E-9
Kingsbury 89 D-15
Kings Park 275 J-16
Kingston 25,908 G-14
Kirkland 150 D-12
Kirkville 286 D-11
Kirkwood 169 F-11
Kirkwood Center 108 F-11
Kitchawan 30 H-15
Knapp Creek 302 F-5
Knowelhurst 100 D-15
Knowlesville 400 D-6
Knox 195 E-14
Knoxboro 400 E-11
Krumville 61 G-14
Kyserike 226 G-14
Lackawack 170 G-14
Lacona 443 C-10
Ladleton 50 G-13
La Fargeville 528 B-11
La Fayette 200 E-10
Lagrangeville 141 G-15
Lake 27 H-14
Lakebluff 36 D-9
Lake Delaware 29 F-13
Lake George 632 D-15
Lake George Assembl D-15
Lake Grove 401 M-6
Lakehi'l 44 F-14
Lake Huntington 100 G-12
Lake Kushaqua A-14
Lakemont 150 E-9
Lake Placid 1682 B-15
Lake Placid Club B-15
Lake Pleasant 115 D-14
Lake Ronkonkoma M-6
Lakeside 114 D-8
Lake View 356 E-5
Lakeville 380 E-7
Lake Waccabuc 30 H-15
Lakewood 564 F-4
Lamson 75 D-10
Lancaster 4364 E-5
Lanesville 79 F-14
Langdon 26 F-11
Lansingburg 12,595 E-15
Lapham 60 A-15
Larchmont 1958 J-15
Larkfield 100 J-16
La Salle 1299 D-5
Lassellsville 145 D-13
Laurens 242 E-12
Lawrence 1189 J-15
Lawrenceville 351 A-13
Lawton Station 225 E-5
Lawyersville 200 E-13
Lebanon 199 E-11
Lebanon Lake 50 G-13
Lebanon Springs 524 F-16
Ledyard 92 E-9
Lee Center 327 D-11
Leeds 314 F-15
Leedsville 65 G-15
Leibhardt 117 G-14
Leon 221 F-4
Leonardsville 829 E-12
Leonta 60 F-12
Leptondale 43 G-14
Le Roy 3771 E-7
Lestershire 3775 F-11
Levanna 90 E-9
Lewbeach 77 F-13
Lewis 146 B-15
Lewiston 713 D-4
Lexington 248 F-14
Liberty 2072 G-13
Lilly Dale 100 F-4
Lima 866 E-7
Lime Lake 125 F-6
Limerick 127 B-10
Limestone 684 F-5
Lincklaen 148 E-11
Lincklaen Center 100 E-11
Lincoln 150 D-8
Linden 200 E-6
Lindenhurst 1575 J-16
Lindley 119 F-8
Linlithgo 117 F-15
Linwood 150 E-7
Lisbon 450 A-12
Lisle 329 F-10
Little Britain 60 H-14
Little Falls 12,273 D-13
Little Genessee 258 F-6
Little Valley 1368 F-5
Little York 198 E-10
Liverpool 1388 D-10
Livingston Manor 738 G-13
Livingstonville 318 F-14
Livonia 823 E-7

Livonia Center 200 E-7
Lobdoll 190 A-15
Loch Muller 73 C-15
Loch Sheldrake 169 G-13
Loch Berlin 178 D-9
Locke 500 E-10
Lockport 17,970 D-5
Locust Valley 530 J-15
Lodi 700 E-9
Lodi Center 92 E-9
Lamontville 30 G-14
Long Beach 300 J-15
Longbow A-13
Long Eddy 381 G-12
Long Island City 115 J-15
Long Lake 236 C-14
Long Year 50 F-14
Loon Lake 110 A-14
Lorraine 356 C-11
Loudonville 128 E-15
Louisville 284 A-12
Louisville Landing 48 A-12
Lounsberry 100 F-10
Lowman 78 F-9
Lowville 2940 C-11
Ludlowville 390 E-9
Luzerne 868 D-15
Lycoming 110 C-10
Lykers 27 E-14
Lynbrook 1800 H-8
Lyndonville 647 D-6
Lyon Mountain 200 A-15
Lyons 4460 D-8
Lyonsdale 112 C-12
Lyons Falls 759 C-12
Lysander 305 D-10
McClure Settlement 99 F-11
McColloms 46 A-14
McConnellsville 200 D-11
McDonough 348 F-11
McGraw 931 E-10
McKeever 150 C-12
McLean 453 E-10
MacDougall 200 E-9
Macedon 536 D-8
Macedon Center 172 D-8
Machias 404 F-6
Mackey 27 F-14
Madalin 800 F-15
Madison 309 E-12
Madrid 800 A-12
Madrid Springs 291 A-12
Mahopac 407 H-15
Mahopac Falls 175 H-15
Maine 400 F-10
Malden 350 F-15
Malden Bridge 256 F-15
Malone 6467 A-14
Mallory 215 D-10
Malta 108 E-15
Maltaville 140 E-15
Mamaroneck 5699 J-15
Manchester 881 E-8
Manhanset Manor M-7
Manhasset 700 H-8
Manlius 1314 D-11
Mannsville 330 C-10
Manorkill 205 F-14
Manorville 322 M-6
Mapes 26 F-7
Maplesprings 75 F-4
Maple Valley 29 E-13
Maplewood 46 G-13
Marathon 1079 F-10
Marcellus 917 E-10
Marcellus Falls 204 D-10
Marcy 112 D-12
Margaretville 669 F-13
Marietta 149 E-10
Marilla 500 E-5
Marinor Harbor J-15
Marion 1000 D-8
Mariposa 25 E-11
Marlboro 920 G-14
Marshville 123 E-13
Martindale Depot 84 F-15
Martinsburg 306 C-12
Martinsville 198 D-5
Martville 200 D-9
Maryland 220 E-13
Masonville 360 F-12
Massawepie 25 B-13
Massena 2951 A-13
Massena Center 54 A-13
Massena Springs 210 A-13
Matteawan 6727 H-15
Mattituck 950 M-7
Mayfield 590 D-14
Maynard 150 D-12
Mayville 1122 F-3
Meadowbrook 50 H-14
Meadowdale 35 E-15
Mechanicsville 6634 E-15
Mecklenburg 453 F-9
Medina 5683 D-6
Medusa 306 F-14
Medway 160 F-15
Mellenville 564 F-15
Melrose 159 E-15
Memphis 190 D-10
Mendon 104 D-7
Meredith 72 F-13
Meridale 125 F-13
Meridian 326 D-9
Merrick 275 J-15
Merrickville 100 F-12
Merriewold 40 G-13
Merrifield 85 E-9
Martensia 71 E-8
Messengerville 123 F-10
Methol 110 G-12
Mettacahonts 194 G-14
Mexico 1233 D-10
Middleburg 1114 E-1
Middle Falls 419 D-15
Middlefield 243 E-13
Middlefield Center 108 E-13
Middle Granville 836 D-16
Middle Grove 217 D-15
Middle Island 290 M-6
Middleport 1530 D-6
Middlesex 320 E-8
Middle Sprite 42 D-13
Middletown 15,313 H-14
Middleville 625 D-13
Milan 121 G-15
Mileses 105 G-12
Milford 511 E-13
Millbrook 1136 G-15
Miller Place 139 M-6
Millers 100 D-6
Millerton 858 G-15
Millgrove 257 E-5
Mill Port 590 F-9
Millville 204 D-6
Millwood 125 H-15
Milton 1007 G-15
Minaville 220 E-14
Mineola 1981 J-15
Mineralsprings 130 E-14
Minerva 135 C-15
Minetto 250 D-10
Mineville 1844 B-15
Minisink 250 H-13
Minnewaska 27 G-14
Minoa 425 D-11
Modeltown 150 D-5
Modena 200 G-14
Moffitsville 74 A-15
Mohawk 2079 D-13
Mohawk Hill 36 C-12
Mohegan 87 H-15
Mohonk Lake 30 G-14
Moira 515 A-13
Mombaccus 76 G-14
Mongaup 100 H-13
Mongaup Valley 149 G-13
Monroe 1195 H-14
Monsey 300 H-14
Montauk 50 M-8
Montela 100 G-14
Monterey 277 F-8
Montezuma 400 D-9
Montgomery 941 G-14
Monticello 1971 G-13
Montour Falls 1268 F-9
Montrose 227 H-15
Moodna 74 H-14
Moody 50 B-14
Mooers 560 A-15
Mooers Forks 191 A-15
Moons 40 F-4
Moores Mill 142 G-15
Moose River 120 C-12
Moravia 1324 E-10
Morehouseville 74 D-13
Moreland 88 F-9
Morganville 159 D-6
Moriah 1400 B-15
Moriah Center 182 B-15
Moriches 260 M-6
Morley 484 A-12
Morris 535 E-12
Morrisonville 309 A-15
Morristown 540 A-11
Morrisville 500 E-11
Mortimer 25 D-7
Morton 250 D-6
Moscow 304 E-7
Mottville 551 E-10
Mountain Dale 350 G-13
Mountain View 40 A-14
Mountainville 319 H-14
Mount Hope 102 G-14
Mount Kisco 2802 H-15
Mount Lebanon 140 F-16
Mount Morris 2782 E-7
Mount Ross 451 G-15
Mount Sinai 210 M-6
Mount Upton 575 F-12
Mount Vernon 30,019 J-15
Mount Vision 300 E-12
Mumford 625 E-7
Munnsville 425 E-11
Myers 103 E-9
Nanticoke 73 F-10
Nanuet 400 H-14
Napanoch 633 G-14
Naples 1093 E-8
Napoli 80 F-5
Narrowsburg 350 G-12
Nassau 529 E-15
Natural Bridge 440 B-11
Natural Dam 230 B-11
Nehasane 70 C-13
Nelliston 737 E-13
Nelson 129 E-11
Nelsonville 765 H-15
Nepera Park 95 J-15
Neversink 172 G-13
New Albion 189 F-15
Newark 6227 D-8
Newark Valley 925 F-10
New Baltimore 734 F-15
New Baltimore Station 71 F-15
New Berlin 1114 E-12
New Bremen 221 C-12
Newburg 27,805 G-14
New Centerville 102 C-10
New City 450 H-14
Newfane 600 D-5
Newfield 354 F-9
New Hamburg 573 G-15
New Hampton 30 H-14
New Hartford 1195 D-12
New Haven 202 D-10
New Hope 200 E-10
New Kingston 85 F-13
New Lebanon 323 F-16
New Lebanon Center 149 F-16
New Lisbon 169 E-12
Newman 350 B-15
New Milford 200 H-14
New Paltz 1230 G-14
Newport 583 D-12
New Rochelle 28,867 J-15
New Russia 189 B-15
New Salem 177 E-15
New Scotland 161 E-15
New Suffolk 225 M-7
Newton Falls 100 B-13
Newtonville 149 E-15
Newville 142 E-13
New Woodstock 310 E-11
New York 4,766,863
New York Mills 2552 D-12
Niagara Falls 30,415 D-4
Nichols 533 F-10
Nicholville 310 A-13
Nile 137 F-6
Nineveh 327 F-11
Nineveh Junction 100 F-11
Niskayuna 210 E-15
Niverville 259 F-15
Norfolk 700 A-12
Northampton 390 D-14
North Argyle 126 D-16
North Bangor 327 A-14
North Blenheim 372 F-14
North Bloomfield 206 E-7
North Boston 239 E-5
North Branch 175 G-12
North Brookfield 357 E-12
Northbush 52 D-14
North Chatham 190 F-15
North Chemung 102 F-9
North Chili 212 D-7
North Clove 90 G-15
North Clymer 159 F-3
North Cohocton 427 E-8
North Collins 101 E-5
North Creek 600 C-14
North Cuba 77 F-6
North Elba 450 B-15
North Evans 204 E-5
North Fair Haven 281 D-9
North Franklin 67 F-12
North Granville 610 D-16
North Greece 217 D-7
North Hoosick 403 E-16
North Hudson 210 C-15
North Huron 73 D-9
North Java 320 E-6
North Kortright 20 F-13
North Lansing 126 E-10
North Lawrence 426 A-13
North Manlius 162 D-11
North Norwich 108 E-11
North Pharsalia 158 E-11
North Pitcher 312 E-11
Northport 2096 J-16
North River 350 C-14
North Rose 300 D-9
North Rush 115 D-7
North Russell 134 12
North Salem 229 H-15
North Sanford 98 F-12
North Spencer 89 F-10
North Stockholm 106 A-13
North Syracuse 232 D-10
North Tonawanda 11,955 D-5
Northumberland 175 D-15
Northville 1130 D-14
North Western 190 D-12
North White Lake 108 G-13
North Wolcott 96 D-9
Northwood 140 D-12
Norton Hill 148 F-14
Norway 105 D-13
Norwich 7422 E-11
Norwood 1933 A-13
Nunda 1423 E-7
Nyack 4619 H-15
Oakdale Station 180 M-6
Oakes G-15
Oakfield 1236 D-6
Oak Hill 171 F-14
Oakland 136 E-7
Oakland Valley 51 G-13
Oaks Corners 311 E-8
Oak Summit 45 G-15
Oaksville 149 E-13
Oakwood 53 E-9
Obernburg 54 G-13
Oceanus J-15
Odessa 330 F-9
Ogdensburg 15,933 A-12
Ohio 69 D-13
Ohioville 51 G-14
Olcott 400 D-5
Old Chatham 246 F-15
Old Forge 465 C-13
Olean 14,743 F-6
Olive 115 G-14
Olivebridge 254 G-14
Oliverea 28 F-14
Olmstedville 197 C-15
Omar 134 B-11
Onchiota 80 B-14
Oneida 8317 D-11
Oneida Castle 393 D-11
Oneida Valley 100 D-11
Oneonta 9421 F-12
Onondaga 213 D-10
Onoville 160 F-5
Ontario 649 D-8
Ontario Center 307 D-8
Oramel 139 F-6
Oran 156 E-11
Orangeburg 250 H-15
Orchard Park 700 E-5
Orient 808 M-8
Orient Point M-8
Oriskany 1010 D-12
Oriskany Falls 872 E-11
Orleans 202 E-8
Orleans Four Corners 31 B-11
Orwell 814 C-11
Osborn Bridge 112 D-14
Oscawana 106 H-15
Osceola 108 C-11
Ossining 11,480 H-15
Oswegatchie 450 B-12
Oswego 23,368 D-9
Oswego Center 217 D-9
Oswego Falls 2925 D-9
Otego 676 D-9
Otisco 100 E-10
Otisco Valley 63 E-10
Otisville 50 H-13
Otselic 106 E-11
Otselic Center 54 E-11
Otterlake 84 C-12
Otto 421 F-5
Ouaquaga 201 F-11
Ovid 548 E-9
Ovid Center 105 E-9
Owasco 202 E-10
Owego 4633 F-10
Owls Head 112 A-14
Oxford 1654 F-11
Oyster Bay 3300 J-15
Painted Post 1224 F-8
Palatine Bridge 392 E-13
Palenville 55 F-14
Palermo 125 D-10
Palisades 307
Palmer 275 D-15
Palmyra 2268 D-8
Panama 337 F-4
Paradox 32 C-15
Paris 90 D-12
Parish 400 D-10
Parishville 607 A-13
Parkers 103 C-11
Parkston 25 G-13
Parksville 176 G-13
Pataukunk 64 G-14
Patchin 120 E-5
Patchogue 3824 M-6
Patria 31 E-14
Patterson 485 G-15
Pattersonville 118 E-14
Pavilion 500 E-6
Pawling 848 G-15
Peabrook 30 G-12
Peakville 160 G-12
Pearl Creek 102 E-6
Pearl River 1200 H-14
Peasleeville 45 A-15
Peconic 447 M-7
Peekskill 15,245 H-15
Pelham 681 J-15
Pelham Manor 852 J-15
Pembroke 259 E-6
Penfield 629 D-8
Pennellville 255 D-10
Penn Yan 4597 E-8
Peoria 115 E-7
Pepacton 63 F-13
Perch River 110 B-11
Perkinsville 419 E-7
Perry 4388 E-6
Perry Center 161 E-7
Perrysburg 250 F-4
Perrys Mills 284 A-15
Perryville 273 D-11
Persia 59 F-5
Peru 536 A-15
Peruville 190 E-10
Peterboro 353 E-11
Petersburg 87 E-16
Petries Corners 64 C-12
Pharsalia 92 E-11
Phelps 1354 E-8
Philadelphia 800 B-11
Phillips Creek 91 F-7
Phillipsport 630 G-14
Philmont 1813 F-15
Phoenicia 354 F-14
Phoenix 1642 D-10
Piercefield 486 B-13
Piermont 1380 H-15
Pierrepont 157 A-12
Pierrepont Manor 221 C-10
Piffard 266 E-7
Pike 422 E-6
Pine Bush 700 G-14
Pine City 232 F-9
Pine Hill 417 F-14
Pine Island 110 H-14
Pinelake 122 D-14
Pinelawn 86 J-16
Pine Plains 900 G-15
Pine Valley 273 F-9
Pinnacle 24 D-14
Pisco 31 D-13
Pitcher 168 E-11
Pittsfield 73 E-12
Pittsford 1205 D-7
Plainfield Center 35 E-12
Plainville 192 D-10
Plattekill 180 G-14
Plattsburg 11,138 A-15
Pleasantbrook 127 E-13
Pleasant Plains 100 G-15
Pleasant Valley 427 G-15
Pleasantville 2207 H-15
Plessis 290 B-11
Plumbrook 45 A-13
Plymouth 104 E-11
Point Breeze 75 D-6
Point Chautauqua 92 F-4
Point Peninsula 118 B-10
Point Rock 127 D-11
Pointwood M-6
Poland 332 D-12
Pomona 145 H-14
Pompey 208 E-10
Pond Eddy 327 H-13
Poolville 261 E-11
Pope Mills 159 B-11
Poplar Ridge 173 E-9
Portageville 418 E-6
Port Byron 1085 D-9
Port Chester 12,809 J-15
Port Crane 280 F-11
Port Dickinson 437 F-11
Porter Corners 209 D-15
Porterville 77 E-5
Port Ewen 1211 G-15
Port Gibson 378 D-8
Port Henry 2073 B-16
Port Jefferson 2266 M-6
Port Jervis 9564 H-13
Port Kent 140 A-16
Portland 500 F-4
Port Leyden 7 C-12
Portville 758 F-6
Port Washington 2000 J-15
Potsdam 4036 A-13
Potterhollow 136 F-14
Pottersville 329 C-15
Poughkeepsie 27,936 G-15
Poughquag 138 G-15
Prattsburg 684 E-8
Pratts Hollow 110 E-11
Prattsville 380 F-14
Preble 215 E-10
Presho 253 F-8
Preston 115 E-11
Preston Hollow 272 F-14
Princetown 27 E-14
Proper 25 E-13
Prospect 278 D-12
Prospect Station 40 F-3
Protection 216 E-6
Pulaski 1788 C-10
Pulteney 351 E-8
Pultneyville 221 D-8
Purchase 30 H-15
Purdy Creek 60 F-7
Purdy Station 251 H-15
Purling 186 F-14
Putnam 103 C-16
Putnam Station 27 C-16
Pyrites 170 A-12
Quaker Hill 33 G-15
Quaker Springs 156 D-15
Quaker Street 300 E-14
Queens J-15
Quogue 271 M-7
Raceville 104 D-16
Racket River 104 A-13
Rainbow Lake 30 B-14
Ralph 24 A-15
Ramapo 400 H-14
Randall 157 E-14
Randallsville 300 E-11
Randolph 1298 F-5
Ransomville 700 D-5
Raquette Lake 150 C-13
Rathbone 123 F-8
Ravena 1200 F-15
Raybrook 50 B-14
Raymondville 203 A-12
Rayville 175 F-15
Readburn 118 F-12
Reading Center 162 F-9
Reber 51 B-15
Rector 67 C-11
Red Creek 457 D-9
Redfield 369 C-11
Redford 168 A-15
Red Hook 960 G-15
Red House 405 F-5
Redwood 701 B-11
Reidsville 70 E-14
Remsen 421 D-12
Remsenburg 175 M-7
Rensselaer 10,711 E-15
Rensselaer Falls 702 A-12
Result 165 F-15
Retsof 400 E-7
Rexford Flats 240 E-15
Rexville 250 F-7
Reynoldston 145 A-14
Reynoldsville 216 F-9
Rheims 202 F-8
Rhinebeck 1548 H-15
Rhinecliff 608 F-15
Rices 26 C-11
Richburg 451 F-6
Richfield 218 E-12
Richfield Springs 1503 E-13
Richford 366 F-10
Richland 360 C-10
Richmond 300 J-14
Richmondville 599 E-13
Richville 307 B-12
Riders Mills 100 F-15
Ridgebury 121 H-14
Rifton 745 G-14
Riparius 200 C-15
Ripley 1100 F-3
Riseleys 35 F-14
Riverbank 26 C-15
Riverhead 2500 M-7
Riverside 66 F-11
Rochester 218,149 D-7
Rochester Junction 28 E-7
Rock City Falls 241 D-16
Rockdale 134 F-15
Rock Glen 261 E-6
Rockhill 33 G-13
Rockhurst 26 D-15
Rockland 300 G-13
Rockland Lake 470 H-15
Rocklet 41 H-14
Rock Rift 152 F-12
Rockroyal 75 F-12
Rock Stream 188 F-9
Rock Valley 153 G-12
Rockville 61 F-6
Rockwells Mills 147 F-12
Rockwood 2250 D-13
Rocky Point 210 M-6
Rodman 278 C-11
Rome 20,497 D-12
Romulus 500 E-9
Ronkonkoma 370 M-6
Roscoe 700 G-13
Rose 807 D-9
Roseboom 226 E-13
Rose Hill 150 E-10
Rosendale 1125 G-14
Roseton 234 G-14
Rosiere 78 B-10
Roslyn 2000 J-15
Rossburg 114 F-6
Rossie 189 B-11
Rossman 176 F-15
Rotterdam Junction 216 E-14
Round Lake 203 E-15
Rouses Point 1638 A-16
Roxbury 418 F-13
Ruby 140 F-14
Rudeston 27 D-14
Rush 300 E-7
Rushford 651 F-6
Rushville 463 E-8
Russell 411 B-12
Russia 130 D-12
Ruth 16 F-13
Rutsonville 56 G-14
Rye 3964 J-15
Sabael 76 C-14
Sabattis 105 B-13
Sabbathday Point 30 C-15
Sacandaga Park 100 D-14

Sacket Harbor 868 C-10
Sagamore 40 C-15
Sag Harbor 3408 M-7
Saint James 215 M-6
Saint Johns 240 H-14
Saint Johnsville 2536 E-13
Saint Josen 46 G-14
Saint Josephs 28 G-13
Saint Lawrence 169 B-10
Saint Lawrence Park 30 B-11
Saint Regis Falls 1323 A-13
Salamanca 5792 F-5
Salem 1250 D-16
Salem Center 164 H-15
Salisbury 171 D-13
Salisbury Center 352 D-13
Salisbury Mills 400 H-14
Salt Point 116 G-15
Salt Springville 119 E-13
Sammonsville 115 E-14
Samsonville 140 G-14
Sanborn 425 D-5
Sandusky 352 F-6
Sandy Creek 617 C-10
Sandy Hill 5321 D-15
Sanford 107 F-12
Sanford Corners 108 B-11
Sangerfield 226 E-12
Santa Clara 200 A-14
Saranac 650 A-15
Saranac Junction 75 B-14
Saranac Lake 4983 B-14
Saratoga Springs 12,693 D-15
Sardinia 454 E-5
Saugerties 3929 F-15
Sauquoit 538 D-12
Savannah 544 D-9
Savilton 36 G-14
Savona 587 F-8
Sawkill 100 G-14
Sayville 1554 M-6
Scarboro 106 H-15
Scarsdale 349 J-15
Schaghticoke 765 E-15
Schenectady 72,826 E-15
Schenevus 576 E-3
Schodack Landing 412 F-15
Schoharie 996 E-14
Schroon Lake 648 C-15
Schroon River 142 C-15
Schultzville 78 G-15
Schuyler Falls 340 A-15
Schuyler Lake 400 E-12
Schuylersville 1614 D-15
Scio 623 F-6
Sciota 110 A-15
Scipioville 225 E-9
Scott 136 E-10
Scottsburg 347 E-7
Scottsville 852 D-7
Sea Cliff 1694 J-15
Seaford 503 J-16
Seager 37 F-13
Seawanhaka 70 J-16
Seely Creek 132 F-9
Selden 90 M-6
Sempronius 142 E-10
Seneca 66 E-8
Seneca Castle 222 E-8
Seneca Falls 6588 E-9
Sennett 248 D-9
Setauket 515 M-6
Severance 25 C-15
Sevey 36 B-13
Seward 570 E-13
Shady 517 F-14
Shandaken 218 F-14
Sharon 70 E-13
Sharon Center 72 E-13
Sharon Springs 459 E-13
Sharon Station 42 G-15
Shavertown 42 F-13
Sheds 85 E-11
Sheepshead Bay J-15
Sheldrake 174 E-9
Shelter Island 200 M-8
Shelter Island Heights 350 M-8
Shelving Rocks 44 C-15
Shenandoah 28 G-15
Sherburne 960 E-11
Sherburne Four Corners 95 E-11
Sheridan 302 F-4
Sherman 826 F-3
Sherrill 208 D-11
Sherwood 177 E-9
Shinhopple 50 F-12
Shoken 220 G-14
Shongo 143 F-7
Shortsville 1112 E-8
Schrub Oak 319 H-15
Shushan 732 O-16
Sidney 2507 F-12
Sidney Center 323 F-12
Silver Bay 25 C-15
Silver Creek 2512 E-4
Silver Lake Assembly 36 E-6
Silvernails 47 F-15
Silver Springs 974 E-6
Sinclairville 542 F-4
Skaneateles 1615 E-10
Skaneateles Falls 473 E-10
Skerry 28 A-14
Slate Hill 176 H-14
Slaterville Springs 389 F-10
Slingerlands 34 E-15
Sloan 1259 E-5
Sloansville 210 E-14
Sloatsburg 671 H-14
Smithboro 252 F-10
Smiths Basin 129 D-15
Smiths Mills 788 E-4
Smithtown 352 M-6
Smithtown Branch 700 M-6
Smithville 171 C-10
Smithville Flats 407 F-11
Smithville South 201 J-15
Smyrna 257 E-11
Snyder 84 E-5
Snyderville 48 F-15
Sodom 100 C-14
Sodus 1500 D-8
Sodus Center 305 D-8
Sodus Point 600 D-9
Solon 100 E-10
Solsville 133 E-11
Solvay 5139 D-10
Somers 102 H-15
Somerset 302 D-5
Sonyea 295 E-7
South Amenia 90 G-15
Southampton 2509 M-7
South Apalachin 40 F-10
South Berlin 159 E-16
South Berne 100 E-14
South Bombay 49 A-13
South Butler 360 D-9
South Cairo 116 F-15
South Cambridge 46 E-15
South Canisteo 20 F-7
South Centerville 57 H-13
South Colton 203 A-13
South Columbia 265 E-13
South Corinth 165 D-15
South Dansville 172 F-7
South Dayton 500 F-4
South Dover 560 G-15
South Durham 83 F-14
South Edmeston 206 E-12
South Edwards 112 B-12
South Erin 40 F-9
South Fallsburg 550 G-13
Southfields 300 H-14
South Glens Falls 2247 D-15
South Hamilton 55 E-12
South Hammond 36 B-11
South Hartford 135 D-16
South Hartwick 63 E-12
South Haven 59 M-6
South Horicon 65 C-15
South Jamesport 290 M-7
South Jefferson 25 F-13
South Kortright 65 F-13
South Lansing 50 E-10
South Lima 100 E-7
South Livonia 141 E-7
South Millbrook 210 G-15
South New Berlin 368 E-12
Southold 1292 M-7
South Otselic 402 E-10
South Owego 100 F-10
South Oxford 102 F-11
South Plymouth 59 E-11
Southport 209 F-9
South Russell 25 B-12
South Rutland 160 C-11
South Salem 125 H-15
South Schodack 125 E-15
South Schroon 56 C-15
South Spafford 45 E-10
South Trenton 136 D-12
South Valley 227 E-13
South Wales 200 E-5
South Westerlo 191 F-14
Spafford 361 E-10
Sparkill 816 H-15
Sparrow Bush 305 H-14
Speculator 110 C-14
Spencer 569 F-10
Spencerport 1000 D-7
Spencertown 260 F-15
Speonk 298 M-7
Split Rock 400 D-10
Spragueville 231 B-11
Sprakers 220 E-13
Spring Brook 210 E-5
Springfield 160 E-13
Springglen 178 G-14
Springlake 200 D-9
Spring Mills 108 F-7
Springs 442 M-8
Spring Valley 2353 H-14
Springville 2246 E-5
Springwater 50 E-7
Spruceton 100 F-14
Staatsburg 335 G-15
Stafford 289 E-6
Stamford 973 F-13
Stanards 207 F-7
Standish 29 A-15
Stanfordville 346 G-15
Stanley 405 E-8
Stark 74 B-13
Starkey 107 E-9
Starkville 211 E-13
Starlake 175 B-12
State Bridge 79 D-11
Stateline 20 F-11
Steamburg 274 F-5
Stephentown 236 E-16
Stephentown Center 103 E-16
Sterling 351 D-9
Sterling Station 34 D-9
Sterlington 127 H-14
Sterling Valley 115 D-9
Sterlingville 106 B-11
Stevensville 112 G-13
Stewart 37 E-13
Stillwater 1004 E-15
Stissing 87 G-15
Stittville 381 D-12
Stockbridge 206 E-11
Stockport 511 F-15
Stockport Station 75 G-12
Stockton 461 F-4
Stokes 80 D-12
Stonedam 50 F-7
Stonehouse 66 G-15
Stone Mills 118 B-11
Stone Ridge 305 G-14
Stony Brook 506 M-6
Stony Creek 243 D-15
Stony Ford 50 H-14
Stony Hollow 88 G-14
Stony Point 700 H-14
Stormville 175 G-15
Stottsville 741 F-15
Stow 91 F-4
Stratis Corners 26 F-10
Stratford 230 D-13
Streetroad 215 C-15
Strykersville 550 E-6
Stuyvesant 310 F-15
Stuyvesant Falls 930 F-15
Suffern 2663 H-14
Sugar Loaf 152 H-14
Summit 201 E-13
Summitville 226 G-14
Sun 50 A-14
Sundown 26 G-14
Sunside 27 F-14
Surprise 38 F-15
Suydam 25 F-15
Swain 190 F-7
Swartswood 92 F-9
Swormville 327 D-5
Sylvanbeach 169 D-11
Syosset 200 J-15
Syracuse 137,249 D-10
Tabasco 105 G-14
Taberg 381 D-11
Tacoma 70 F-12
Taghkanick 78 F-15
Tahawus 54 C-14
Talcottville 171 C-12
Talcville 32 B-12
Tallman 287 H-14
Tannersville 660 F-14
Tappan 305 H-15
Tarrytown 5600 H-15
Taughannock Falls 71 E-9
Taylor 50 E-11
Taylors on Schroon 24 C-15
Tennanah 31 G-13
Terryville 100 M-6
The Corner 100 F-14
The Glen 58 C-15
Theresa 932 B-11
The Vly 27 G-14
Thiells 59 H-14
Thompson Ridge 100 G-14
Thompsons Lake 32 E-14
Thompsonville 139 G-13
Thomson 100 D-15
Thousand Island Park 100 B-10
Three Mile Bay 430 B-11
Thurman 156 C-15
Tiashoke 39 E-16
Ticonderoga 2475 C-16
Tillson 91 G-14
Tilly Foster 172 H-15
Tioga Center 206 F-10
Tivoli 1034 F-15
Toddsville 302 E-12
Tomhannock 150 E-15
Tomkins Cove 900 H-14
Tomkins Corners 61 H-15
Tompkinsville J-14
Tonawanda 8290 D-5
Towners 122 H-15
Town Line 340 E-5
Townsendville 110 E-9
Tracycreek 57 F-10
Treadwell 250 F-12
Trenton Falls 200 D-12
Triangle 174 F-11
Tribes Hill 367 E-14
Troupsburg 263 F-7
Trout Creek 215 F-12
Troy 76,813 E-15
Trumansburg 1188 E-9
Truthville 75 D-16
Truxton 609 E-10
Tuckahoe 2722 J-15
Tula 23 E-10
Tully 551 E-10
Tunesassa 160 F-5
Tunnel 89 F-11
Tupper Lake 3067 B-14
Turin 349 C-12
Turner 350 H-14
Turnwood 250 F-13
Tuscarora 250 E-7
Tusten 51 G-12
Tuxedo Park 1215 H-14
Tyrone 200 F-8
Ulster Heights 106 G-14
Ulster Park 124 G-15
Ulsterville 77 G-14
Unadilla 1009 F-12
Unadilla Forks 312 E-12
Undercliff 25 B-15
Union Center 274 F-10
Union Falls 55 B-15
Union Grove 136 F-13
Union Hill 189 D-8
Union Society 32 F-14
Union Springs 798 E-9
Union Valley 100 E-11
Unionville 351 H-13
Upper Jay 125 B-15
Upper Lisle 221 F-11
Upper Red Hook 188 F-15
Upperville 50 E-11
Urbana 75 F-8
Urlton 161 F-15
Ushers 276 E-15
Utica 74,419 D-12
Vailgate 160 H-14
Vail Mills 112 D-14
Valatie 1219 F-15
Valcour 50 A-16
Valhalla 450 H-15
Valkenburg 30 E-7
Valley Cottage 173 H-15
Valley Falls 835 E-15
Valley Mills 53 D-11
Valley Stream 1100 H-8
Valois 200 E-9
Vandalia 100 F-5
Van Etten 476 F-9
Vanhornesville 243 E-13
Varna 209 F-9
Varysburg 419 E-6
Vega 100 F-13
Venice Center 155 E-9
Venoge 28 G-13
Venus 43 F-7
Verbank 147 G-15
Vermillion 100 D-10
Vermontville 152 B-14
Vernon 451 D-11
Vernon Center 228 D-11
Verona 357 D-11
Verona Station 85 D-11
Verplanck 1515 H-15
Versailles 204 E-5
Vesper 130 E-10
Vestal 177 F-10
Vestal Center 183 F-10
Victor 881 E-8
Victorhill E-5
Victory 279 D-9
Victory Mills 748 D-15
Vienna 179 D-11
Virgil 175 E-10
Vischer Ferry 210 E-15
Volney 144 D-10
Voorheesville 533 E-15
Waddington 731 A-12
Wadhams 200 B-15
Wading River 399 M-6
Wadsworth 85 E-7
Wainscott 115 M-8
Walden 4004 G-14
Wales 169 E-6
Wales Center 200 E-5
Walker Valley 154 G-14
Wallace 336 F-8
Wallington 90 D-8
Wallomsac 177 E-16
Walton 3103 F-12
Walworth 472 D-8
Wampsville 212 D-11
Wamsley 30 G-13
Wappingers Falls 3195 G-15
Warner 416 D-10
Warnerville 296 E-13
Warren 144 E-13
Warrensburg 2000 D-15
Warsaw 3206 E-6
Warwick 2318 H-14
Washington Mills 1195 D-12
Washingtonville 631 H-14
Wassaic 313 G-15
Waterford 3245 E-15
Waterloo 3931 E-9
Watermill 173 M-7
Waterport 253 D-6
Watertown 26,730 C-11
Watervalley 129 E-5
Waterville 1410 E-12
Watervliet 15,074 E-15
Watkins 2817 F-9
Watson 134 C-11
Waverly 4855 F-9
Wawassing 240 G-14
Wawbeek 30 B-15
Wayland 1392 E-7
Wayne 225 F-8
Wayville 35 E-15
Webb Mills 212 F-9
Webster 1032 D-8
Webster Station 45 E-11
Webster Crossing 164 E-7
Weedsport 1344 D-9
Wegatchie 204 B-11
Welcome 13 E-12
Wells 327 D-14
Wells Bridge 165 F-12
Wellsburg 432 F-9
Wellsville 4382 F-7
West 158 F-5
West Albany 200 E-15
West Alden 63 E-5
West Bangor 172 A-14
West Bergen 58 D-7
West Berne 269 E-14
West Bloomfield 320 E-7
West Branch 156 D-12
Westbrook 23 F-12
West Brookville 79 G-13
West Burlington 110 E-12
Westbury 196 D-9
West Cambridge 21 E-15
West Camp 158 F-15
West Candor 105 F-10
West Caton 24 F-8
West Chazy 300 A-15
West Clarksville 153 F-6
West Conesville 59 F-14
West Constable 31 A-14
West Copake 74 F-15
West Coxsackie 474 F-15
West Danby 161 F-9
West Davenport 144 F-13
Westday 80 D-14
West Eaton 569 E-11
Westerlo 1632 E-14
Westernville 271 D-12
West Exeter 167 E-12
West Falls 326 E-5
Westfield 2985 E-12
Westford 167 E-13
West Fulton 220 E-14
West Galway 216 D-14
West Granville Corners 126 D-16
West Hampton 441 M-7
West Hampton Beach 170 M-7
West Haverstraw 2369 H-15
West Henrietta 165 D-7
West Hurley 498 G-14
West Kendall 167 D-6
West Kill 198 F-14
West Kortright 39 F-13
West Laurens 117 E-12
West Lebanon 138 F-16
West Leyden 440 D-12
West Martinsburg 59 C-11
West Milton 75 D-15
Westminster Park 40 B-11
West Monroe 119 D-10
Westmoreland 502 D-12
West Nyack 201 H-15
Weston 170 F-8
West Oneonta 207 F-12
Westons Mills 495 F-6
West Park 75 G-15
West Pierpont 112 A-12
West Point 1250 H-15
Westport 692 B-16
West Rush 120 E-7
West Salamanca 530 F-5
West Sand Lake 473 E-15
West Sayville 1000 M-6
West Seneca 550 E-5
West Shokan 136 G-14
West Side 50 C-16
West Somers 92 H-15
West Stockholm 431 A-13
West Stony Creek 55 D-14
West Taghkanick 107 F-15
Westtown 198 H-13
West Township 98 E-14
West Union 30 F-7
West Valley 432 F-5
West Vienna 140 D-11
Westville Center 213 A-14
West Walworth 204 D-8
West Webster 212 D-8
West Windsor 60 F-11
West Winfield 726 E-12
Wethersfield Springs 159 E-6
Wevertown 247 B-15
Whallonsburg 174 B-15
Wheeler 180 F-8
Wheeler Station 25 E-8
Whippleville 156 A-14
White Creek 217 E-16
Whiteface 25 B-15
Whitehall 4917 C-16
White Lake 122 G-13
White Lake Corners 116 D-12
White Plains 15,949 H-15
Whiteport 650 G-14
Whitesboro 2376 D-12
White Sulphur Springs G-13
Whitesville 523 F-7
Whitman 50 F-12
Whitney Crossing 100 F-7
Whitney Point 744 F-11
Wiccopee 50 G-15
Willard 218 E-9
Willet 204 F-11
Williamson 565 D-8
Williamstown 800 D-11
Williamsville 967 E-5
Willink 600 E-5
Willow 175 F-14
Willowcreek 140 E-9
Willowemoc 200 G-13
Willowglen 75 E-12
Willsboro 700 B-15
Willsboro Point 55 B-16
Willseyville 200 F-10
Wilmington 500 B-15
Wilmurt 50 D-13
Wilson 651 D-5
Wilton 175 D-15
Windham 425 F-14
Windsor 691 F-11
Winfield 150 E-12
Wingdale 160 G-15
Winterton 75 G-14
Winthrop 550 A-13
Wiscoy 175 E-6
Wisner 40 H-14
Witherbee 500 B-15
Wittenberg 25 F-14
Wolcott 1216 D-9
Wolcottsville 922 D-5
Woodbury 207 J-16
Woodbury Falls 37 H-14
Woodfalls 80 A-14
Woodford 50 F-12
Woodhull 316 F-8
Woodland 38 F-14
Woodmere 577 J-15
Woodstock 267 F-14
Woodville 122 C-10
Worcester 1020 E-13
Worth 101 C-11
Wright 28 B-16
Wurtsboro 478 G-14
Wyandanch 75 J-16
Wynantskill 190 E-15
Wyomanock E-16
Wyoming 525 E-6
Yale 75 E-9
Yaphank 500 M-6
Yates 210 D-6
Yonkers 79,803 J-15
York 479 E-7
Yorkshire 305 E-6
Yorktown 55 H-15
Yorktown Heights 100 H-15
Yorkville 91 D-12
Young Hickory F-7
Youngs 67 -12
Youngstown 556 D-4
Youngsville 225 G-13
Yulan 27 G-13
Zena 25 F-14

INDEX OF TOWNS IN NEW JERSEY

INDEX FOR NEW JERSEY

Counties, Populations and Areas

Counties.	Population.	Area sq. m.	Counties.	Population.	Area sq. m.
Atlantic, M-13	71,894	567	Middlesex, K-14	114,426	312
Bergee, J-14	138,002	236	Monmouth, K-14	94,734	479
Burlington, L-13	66,565	869	Morris, J-13	74,704	475
Camden, L-13	142,029	222	Ocean, L-14	21,318	583
Cape May, M-13	19,745	256	Passaic, H-14	215,902	198
Cumberland, M-12	55,153	511	Salem, L-12	26,999	359
Essex, J-14	512,886	127	Somerset, J-13	38,820	305
Gloucester, L-12	37,368	326	Sessex, K-13	26,781	529
Hudson, J-14	537,231	43	Union, J-14	140,197	103
Hunterdon, J-13	33,569	437	Warren, J-13	43,187	362
Mercer, K-13	125,657	226			

CITIES and POST OFFICES WITH POPULATIONS. GOVERNMENT CENSUS.

Absecon 781 M-14
Adelphia 450 K-14
Allamuchy 200 J-13
Allendale 967 H-14
Allenhurst 306 K-15
Allentown 634 K-13
Allenwood 160 J-14
Alliance 400 L-12
Alloway 600 L-12
Almonesson 200 L-12
Amphere 2500 J-14
Ancora 300 L-13
Andover 884 J-13
Anglesea 170 M-13
Annandale 380 J-13
Asbury 580 J-12
Asbury Park 10,150 K-15
Ashland 320 L-12
Atco 600 L-13
Athenia 410 J-14
Atlantic City 46,150 M-14
Atlantic Highlands 1645 K-14
Atsion 100 L-13
Auburn 180 L-12
Audubon 1343 L-12
Avalon 230 M-13
Avon by the Sea 426 K-14
Baleville 75 H-13
Baptistown 120 J-12
Bargaintown 100 M-13
Barnegat 850 L-14
Barnegat City 70 L-14
Bartley 125 J-13
Basking Ridge 640 J-14
Batsto 78 L-13
Bayhead 281 K-14
Bayonne 55,545 J-14
Beachhaven 272 L-14
Beatyestown 170 J-13
Bedminster 130 J-13
Beemerville 250 H-13
Beesleys Point 175 M-13
Belford 250 K-14
Bellemead 100 K-13
Belleplain 100 M-13
Belleville 850 J-14
Belmar 1438 K-15
Belvidere 1764 J-12
Bergenfield 1991 J-15
Berkley Heights 300 J-14
Berlin 800 L-13
Bernardsville 1000 J-13
Bevans 225 H-13
Beverly 2140 K-13
Birmingham 220 L-13
Blackwells Mills 230 K-13
Blackwood 600 L-12
Blairstown 600 J-13
Blawenburg 150 K-13
Bloomfield 1570 J-14
Bloomingdale 340 J-14
Bloomsbury 610 J-12
Blue Anchor 250 L-13
Boonton 4930 J-14
Bordentown 4250 K-13
Bougher 90 L-13
Boundbrook 3970 J-13
Bradevelt 150 K-14
Bradley Beach 1807 K-15
Branchville 663 H-13
Bridgeboro 280 K-13
Bridgeport 640 L-12
Bridgeton 14,209 M-12
Bridgeville 100 J-13
Brielle 330 K-14
Brigantine 67 M-14
Broadway 200 J-12
Brookside 160 J-13
Brown Mills 300 L-13
Budd Lake 120 J-13
Burleigh 150 M-13
Burlington 8336 K-13
Burrsville 200 K-14
Butler 2265 J-14
Buttzville 330 J-12
Caldwell 2236 J-14
Califon 500 J-13
Camden 94,538 L-12
Campgaw 100 H-14
Canton 190 M-12
Cape May 2471 M-13
Cape May C. H. 800 M-13
Cape May Point 162 M-13
Carlstadt 3807 J-14
Carmel 780 M-12
Carpentersville 210 J-12
Carteret 3500 J-14
Cassville 220 K-14
Cedar Brook 400 L-13
Cedargrove 670 J-14
Cedar Run 180 L-14
Cedarville 1500 M-12
Centerton 130 L-12
Changewater 210 J-13
Chapelhill 200 K-14
Charlotteburg 100 H-14
Chatham 1874 J-14
Chatsworth 150 L-13
Chesilhurst 246 L-13
Chester 1100 J-13
Chesterfield 150 K-13
Chews 440 L-12
Clarksboro 200 L-12
Clarksburg 250 K-14
Clayton 1926 L-12
Clementon 500 L-12
Clermont 300 M-13
Cliffside 3394 J-14
Cliffwood 130 K-14
Clinton 816 J-13
Closter 1483 J-15
Cloverhill 105 K-13
Cohansey 95 M-12
Cokesbury 100 J-13
Cold Spring 150 M-13
Colesville 200 H-13
Colliers Mill 250 K-14
Collingswood 4795 L-12
Colts Neck 150 K-14
Columbia 200 J-12
Columbus 590 K-13
Cookstown 180 K-13
Cooper 85 H-14
Cranbury 800 K-14
Cranford 1000 J-14
Creamridge 100 K-13
Cresskill 530 J-14
Crosskeys 250 L-12
Crosswicks 400 K-13
Croton 110 J-13
Daretown 150 L-12
Davis 45 K-13
Dayton 390 K-13
Deal Beach 180 K-15
Deans 273 K-13
Deerfield Street 150 M-12
Delanco 750 K-13
Delaware 440 J-12
Delmont 175 M-13
Demarest 560 J-15
Dennisville 900 M-13
Denville 630 J-14
Dias Creek 250 M-13
Dividing Creek 500 M-12
Dorchester 100 M-13
Dover 7468 J-13
Downer 55 L-12
Drakestown 200 J-13
Dumont 1783 J-14
Dunellen 1990 J-14
Dunnfield 35 J-12
Dutchneck 100 K-13
East Millstone 356 J-13
East Rutherford 3165 J-14
East Orango 34,371 J-14
Eatontown 1200 K-14
Echo Lake 65 H-13
Edgewater 2653 K-13
Edison 320 H-13
Egg Harbor City 2181 L-13
Eldora 100 M-13
Elizabeth 73,409 J-14
Elm 230 L-13
Elmer 1167 L-12
Elwood 150 L-13
Englewood 9924 J-15
English Creek 300 M-13
Englishtown 468 K-14
Essex Fells 442 J-14
Estelville 100 M-13
Etna 681 J-14
Etra 75 K-13
Everittstown 150 J-12
Fair Haven 1100 K-14
Fairlawn 120 J-14
Fairmount 100 J-13
Fairton 500 M-12
Fairview 2441 J-14
Fanwood 471 J-14
Farmingdale 416 K-14
Fieldsboro 480 K-13
Fishing Creek 180 M-13
Flanders 510 J-13
Flatbrookville 100 H-13
Flemington 2693 J-14
Florence 1800 K-13
Florham Park 538 J-14
Fords 750 J-14
Forked River 510 L-14
Fort Lee 4472 J-15
Franklin Furnace 1800 H-13
Franklin Park 230 K-13
Franklinville 300 L-12
Freehold 3233 K-14
Frenchtown 984 J-12
Freneau 200 K-14
Garfield 10,216 J-14
Garwood 1118 J-14
Georgetown 100 K-13
German Valley 580 J-13
Gibbsboro 300 L-13
Gibbstown 200 L-12
Gillette 60 J-14
Gladstone 125 J-13
Glassboro 2100 L-12
Glen Gardner 600 J-13
Glenridge 3216 J-14
Glenwood 325 H-13
Gloucester City 9462 L-12
Goshen 350 M-13
Great Meadows 150 J-13
Greenbank 225 L-13
Green Village 170 J-14
Greenwich 1000 M-12
Grenloch 200 L-12
Griggstown 330 K-13
Guttenburg 5647 J-14
Hackensack 14,050 J-14
Hackettstown 2715 J-13
Haddonfield 4142 L-12
Hainesburg 300 J-12
Hainesport 500 L-13
Hainesville 300 H-13
Haledon 2560 J-14
Haleyville 330 M-12
Halsey 75 H-13
Hamburg 800 H-13
Hamden 80 J-13
Hamilton Square 250 K-13
Hammonton 5088 L-13
Hancock's Bridge 130 M-11
Hanover 400 J-14
Harbourton 60 K-13
Hardwick 700 H-13
Harlingen 200 K-13
Harmersville 125 M-12
Harmony 250 J-12
Harrison 14,498 J-14
Harrisonville 300 L-12
Hartford 100 L-13
Harvey Cedars 33 L-14
Hawthorne 3400 J-14
Hazlet 180 K-14
Heislerville 420 M-12
Helmetta 661 K-14
Herbertsville 200 K-14
Hewitt 210 H-14
Hibernia 1400 J-13
High Bridge 1345 J-13
Highlands 1386 K-15
Hightstown 1879 K-13
Hillsdale 950 J-14
Hilton 220 J-14
Hoboken 70,324 J-14
Hohokus 488 J-14
Holland 100 J-12
Holly Beach 1901 M-13
Hope 350 J-13
Hopewell 1073 K-13
Hornerstown 200 K-13
Howell 45 K-14
Huntsville 75 J-13
Idell 75 K-12
Imlaystown 150 K-13
Indian Mills 100 L-13
Iona 100 L-12
Ironia 125 J-13
Irvington 11,877 J-14
Iselin 100 J-14
Island Heights 313 L-14
Jacksons Mills 125 K-14
Jacksonville 100 K-13
Jacobstown 100 K-13
Jamesburg 2075 K-14
Jenkins 150 L-13
Jersey City 267,779 J-14
Jobstown 200 K-13
Johnsonburg 150 J-13
Junction 974 J-13
Jutland 125 J-13
Kampe 50 H-14
Keansburg 500 K-14
Kearny 18,669 J-14
Kenvil 350 J-13
Keyport 3554 K-14
Kingston 300 K-13
Kingwood 100 K-12
Kirkwood 160 L-12
La Fayette 400 H-13
Lake Como 230 K-14
Lake Hopatcong 125 J-13
Lakehurst 1000 K-14
Lakewood 4000 K-14
Lambertville 4657 K-13
Landisville 140 L-13
Lanoka 200 L-14
Lawrence Station 250 K-13
Lawrenceville 300 K-13
Layton 320 H-13
Lebanon 360 J-13
Ledgewood 400 J-13
Leeds Point 300 M-14
Leesburg 250 M-13
Leonardo 200 K-14
Leonardville 150 K-14
Leonia 1486 J-15
Lewistown 125 L-13
Liberty Corner 260 J-13
Lincoln 200 J-13
Linden 610 J-14
Lindenwold 300 L-13
Linwood 620 M-13
Little Falls 3600 J-14
Little Silver 400 K-14
Littleyork 150 J-12
Livingston 550 J-14
Lodi 4138 J-14
Long Branch 13,298 K-15
Longport 118 M-13
Lower Bank 150 L-13
Lumberton 850 L-13
Lyons 400 J-13
McAfee Valley 200 H-14
McKee City 140 M-13
Madison 4658 J-14
Magnolia 400 L-12
Mahwah 550 H-14
Malaga 400 L-12
Manahawkin 700 L-14
Manasquan 1582 K-14
Mantoloking 100 K-14
Mantua 660 L-12
Maplewood 600 J-14
Marcella 135 J-14
Marksboro 125 J-13
Marlboro 400 K-14
Marlton 700 L-13
Martinsville 150 J-13
Matawan 1646 K-14
Maurer 520 J-14
Mauricetown 560 M-13
Mayetta 100 L-14
Mays Landing 1800 M-13
Medford 1200 L-13
Mendham 1129 J-13
Menlopark 350 J-14
Merchantville 1996 L-12
Metuchen 2139 J-14
Mickleton 180 L-12
Middlebush 130 K-13
Middletown 200 K-14
Middle Valley 200 J-13
Middleville 150 H-13
Midland Park 2001 J-14
Midvale 420 H-14
Milford 670 J-12
Millbrook 100 H-13
Millburn 3000 J-14
Millington 300 J-13
Millstone 157 J-13
Milltown 1584 K-14
Millville 12,451 M-12
Milmay 100 M-13
Milton 330 H-13
Minebrook 100 J-13
Minehill 275 J-13
Mizpah 100 M-13
Monmouth Junction 400 K-13
Monroe 100 H-13
Monroeville 110 L-13
Montague 200 H-13
Montclair 21,500 J-14
Montvale 522 H-14
Montville 690 J-14
Moorestown 4000 L-13
Morganville 180 K-14
Morris Plains 450 J-14
Morristown 12,507 J-13
Mountainside 362 J-14
Mountainview 420 J-14
Mountainville 150 J-13
Mount Arlington 277 J-13
Mount Ephraim 300 L-12
Mount Freedom 200 J-13
Mount Holly 4800 K-13
Mount Hope 390 J-13
Mount Laurel 250 L-13
Mount Pleasant 150 J-12
Mount Rose 120 K-13
Mount Royal 125 L-12
Mullica Hill 510 L-12
Naughright 220 J-13
Navesink 600 K-14
Neshanie 300 K-13
Netcong 1532 J-13
Newark 347,469 J-14
New Brunswick 23,888 K-14
New Durham 4100 J-14
New Egypt 800 K-13
Newfield 500 L-12
Newfoundland 570 H-14
New Germantown 300 J-13
New Gretna 450 L-14
New Hampton 130 J-13
New Market 500 J-14
New Milford 300 J-14
Newport 850 M-12
New Providence 873 J-14
New Sharon 85 K-13
Newton 4467 H-13
New Vernon 110 J-13
New Village 150 J-12
Norma 100 M-12
North Branch 250 J-13
North Paterson 1300 J-14
North Plainfield 6117 J-14
Northvale 300 H-15
Norwood 564 J-14
Nutley 6009 J-14
Oakhurst 300 K-14
Oakland 568 H-14
Oaklyn 653 L-12
Oak Ridge 110 H-13
Ocean City 1960 M-13
Ocean Grove 3100 K-14
Oceanie 600 K-15
Oceanport 400 K-14
Ocean View 150 M-13
Oceanville 300 M-14
Ogdensburg 620 H-13
Old Bridge 1000 K-14
Orange 29,630 J-14
Ormond 100 M-13
Osbornsville 660 K-14
Oxford 2600 J-12
Palatine 85 L-12
Palermo 175 M-13
Palisades Park 1411 J-15
Palmyra 2500 L-12
Papakating 100 H-13
Parker 35 J-13
Park Ridge 1401 H-14
Passaic 54,773 J-14
Paterson 125,600 J-14
Pattenburg 300 J-12
Paulsboro 2121 L-12
Peapack 270 J-13
Pedricktown 610 L-12
Pemberton 797 L-13
Penn Grove 2118 L-12
Pennington 722 K-13
Perrineville 200 K-14
Perth Amboy 32,121 J-14
Petersburg 180 M-13
Phillipsburg 13,903 J-12
Picton 350 J-14
Pierces 125 M-13
Pinebrook 280 J-14
Pitman Grove 1960 L-12
Pittstown 150 J-13
Plainfield 20,550 J-14
Plainsboro 275 K-13
Pleasantdale 65 J-14
Pleasantville 4390 M-13
Pluckemin 150 J-13
Point Pleasant 1653 K-14
Pointville 300 L-13
Pomerania 75 M-13
Pompton 525 J-14
Pompton Lakes 1060 H-14
Pompton Plains 320 J-14
Port Colden 310 J-13
Port Elizabeth 200 M-12
Port Monmouth 650 K-14
Port Morris 560 J-13
Port Murry 310 J-13
Port Norris 1350 M-12
Port Republic 515 L-13
Pottersville 200 J-13
Princeton 5236 K-13
Princeton Junction 100 K-13
Prospect Plains 100 K-14
Prospertown 100 K-14
Quakertown 250 J-13
Quarryville 150 H-13
Quinton 900 L-12
Rahway 9337 J-14
Ramsey 1667 H-14
Rancocas 330 K-13
Raritan 3672 J-13
Readville 300 K-13
Red Bank 7398 K-14
Repaupo 300 L-12
Richland 180 M-13
Ridgefield 966 J-14
Ridgewood 5416 J-14
Riegelsville 500 J-12
Ringoes 330 K-13
Ringwood 210 H-14
Rio Grande 250 M-13
River Edge 380 J-14
Riverside 736 K-13
Riverton 1788 L-12
Roadstown 220 M-12
Robbinsville 130 K-13
Rockaway 1902 J-13
Rocksburg 100 J-12
Rocky Hill 502 K-13
Roseland 486 J-14
Roselle 2725 J-14
Rosemont 100 K-13
Rosenhayn 600 M-12
Rutherford 7045 J-14
Saddle River 483 H-14
Salem 6614 L-12
Sandbrook 80 K-13
Sayreville 5000 K-14
Schooleys Mountain 180 J-13
Scotch Plains 1000 J-14
Scullville 200 M-13
Sea Bright 1220 K-15
Seagirt 90 K-14
Sea Isle City 551 M-13
Seaside Park 101 L-14
Seaville 200 M-13
Secaucus 4740 J-14
Sergeantsville 200 K-13
Sewarren 100 J-14
Sewell 200 L-12
Sharptown 230 L-12
Shiloh 400 M-12
Shimers 100 J-12
Short Hills 350 J-14
Shrewsbury 400 K-14
Sicklerville 230 L-12
Sidney 100 J-13
Silverton 100 K-14
Singac 210 J-14
Smiths Landing 400 M-13
Smithville 375 L-13
Somers Point 604 M-13
Somerville 5060 J-13
South Amboy 7007 K-14
South Atlantic City 115 M-13
South Boundbrook 1024 J-13
South Branch 200 J-13
South Dennis 200 M-13
South Orange 6014 J-14
South Plainfield 300 J-14
South River 4772 K-14
South Seaville 300 M-13
South Somerville 65 J-13
South Vineland 500 M-12
Sparta 800 H-13
Spotswood 623 K-14
Springfield 600 J-14
Spring Lake Beach 863 K-14
Springtown 330 J-12
Staffordville 150 L-14
Stanhope 1031 J-13
Steelmanville 100 M-13
Stelton 85 J-14
Stephensburg 180 J-13
Stewartsville 560 J-12
Stillwater 120 H-13
Stirling 540 J-14
Stockholm 430 H-13
Stockton 605 K-13
Stoneharbor 100 M-13
Stoutsburg 100 K-13
Succassunna 610 J-13
Summit 7500 J-14
Sunnyside 85 J-13
Surf 36 L-14
Sussex 1212 H-13
Swainton 310 M-13
Swartswood 150 H-13
Swedesboro 1477 L-12
Tabor 105 J-14
Tenafly 2756 J-14
Tennent 100 K-13
Thorofare 160 L-12
Three Bridges 300 J-13
Titusville 300 K-13
Toms River 2200 L-14
Townsbury 175 J-13
Tranquility 100 J-13
Trenton 96,815 K-13
Trenton Junction 70 K-13
Tuckahoe 800 M-13
Tuckerton 1268 L-14
Turnersville 180 L-12
Union 21,023 J-14
Upper Macopin 60 H-14
Vail 110 J-12
Valley 275 J-12
Vanderburg 100 K-14
Vanhiseville 320 K-14
Vernon 200 H-13
Verona 1675 J-14
Vienna 300 J-13
Villapark 100 K-14
Vincentown 900 L-13
Vineland 5282 M-12
Wading River 175 L-14
Waldwick 900 H-14
Wallpack Center 100 H-13
Wanaque 400 H-14
Waretown 300 L-14
Warrenville 130 J-13
Washington 3567 J-12
Waterford Works 300 L-13
Weenawken 11,228 J-14
Wenonah 645 L-12
West Berlin 125 L-13
West Creek 275 L-14
Westfield 6420 J-14
West Hoboken 35,403 J-14
West Long Branch 879 K-14
West Milford 210 H-14
West Orange 10,980 J-14
Weston 125 J-13
West Point Pleasant 290 K-14
Westville 800 L-12
Westwood 1870 J-14
Wharton 2983 J-13
Whippany 970 J-14
Whitehouse 100 J-13
White House Station 350 J-13
Whitesville 200 K-14
Whiting 175 L-14
Wickatunk 80 K-14
Wildwood 103 M-13
Williamstown 1600 L-12
Windsor 300 K-13
Winslow 250 L-13
Woodbine 2399 M-13
Woodbridge 4500 J-14
Woodbury 4642 L-12
Woodcliff Lake 520 H-14
Woodruff M-12
Woodstown 1613 L-12
Woodsville 100 K-13
Wortendyke 450 J-14
Wrightstown 220 K-13
Wyckoff 390 H-14
Yardville 350 K-13
Yorktown 180 L-12

INDEX FOR PENNSYLVANIA

Counties, Populations and Areas

Counties.	Population.	Area sq. m.
Adams, L-8	34,319	537
Alleghany, K-2	1,018,463	758
Armstrong, J-4	67,880	640
Beaver, J-2	78,353	426
Bedford, L-6	38,879	1,070
Berks, K-11	183,222	874
Blair, J-6	108,858	530
Bradford, G-9	54,526	1,140
Bucks, K-12	76,530	620
Butler, J-3	72,689	765
Cambria J-5	166,131	680
Cameron H-6	7,644	375
Carbon, J-11	52,846	400
Center, J-7	43,424	1,130
Chester, K-11	109,213	760
Clarion, H-4	36,638	566
Clearfield, H-6	93,768	1,141
Clinton, H-7	31,545	892
Columbia, H-10	48,467	480
Crawford, G-2	61,655	1,020
Cumberland, K-8	54,479	536
Dauphin, K-9	136,152	514
Delaware, L-12	117,906	178
Elk, H-5	35,871	760
Erie, F-2	115,517	782
Fayette, L-3	167,449	824
Forest, G-4	9,435	420
Franklin, L-7	59,575	732
Fulton, L-6	9,703	416
Greene, L-2	28,802	588
Huntingdon, K-6	38,304	940
Indiana, J-4	66,210	820
Jefferson, H-4	63,990	620
Juniata, K-7	15,013	398
Lackawanna, H-11	259,570	470
Lancaster, K-10	167,029	960
Lawrence, J-2	70,032	360
Lebanon, K-10	59,565	370
Lehigh, J-11	118,832	328
Luzerne, H-11	343,846	910
Lycoming, H-8	808,113	1240
McKean, G-5	47,868	976
Mercer, H-2	77,699	680
Mifflin, J-7	27,785	411
Monroe, H-12	22,941	630
Montgomery, K-12	169,510	501
Montour, H-9	14,868	142
Northampton, J-12	127,667	370
Northumberland, J-9	111,422	469
Perry, K-8	24,136	561
Philadelphia, L-12	1,549,008	130
Pike, H-12	8,033	620
Potter, G-7	29,729	1,049
Schuylkill, J-10	207,894	789
Snyder, J-8	16,800	320
Somerset, L-4	67,717	1,040
Sullivan, H-9	11,293	470
Susquehanna, G-1	37,346	823
Tioga, G-8	42,829	1,180
Union, J-8	16,240	316
Venango, H-3	56,359	671
Warren, G-4	39,573	860
Washington, K-2	143,680	830
Wayne, G-12	29,236	834
Westmoreland, K-3	231,304	1,060
Wyoming, H-10	15,509	409
York, K-9	136,405	875

CITIES and POST OFFICES WITH POPULATIONS. GOVERNMENT CENSUS.

Aaronsburg 400 J-8
Abbottstown 430 L-9
Abrahamsville 30 G-12
Academia 186 K-8
Academy 150 K-12
Academy Corners 151 G-8
Ackermanville 276 J-12
Acme 35 K-4
Adamsburg 300 K-3
Adamsdale 125 J-10
Adamstown 675 K-10
Adamsville 175 G-2
Addison 400 L-4
Adelaide 700 K-3
Aiken 250 G-5
Airville 225 L-10
Airydale 42 K-7
Aitch 150 K-6
Akersville 23 K-6
Akron 919 K-10
Alba 150 G-9
Albion 1500 G-2
Albrightsville 87 H-11
Alburtis 800 J-11
Aldan 661 H-10
Alden Station 150 H-10
Alderson 386 H-10
Aleppo 97 L-2
Alexandria 432 J-6
Alford 84 G-11
Alice 15 K-4
Alinda 60 K-8
Aliquippa 1743 J-2
Allegheny (part of Pittsburg) K-2
Allen 377 K-8
Allendale 300 K-5
Allenport 300 K-3
Allens Mills 237 H-5
Allensville 338 J-7
Allentown 51,913 J-12
Allenwood 410 H-9
Allport 125 J-6
Almedia 196 H-10
Almont 68 K-12
Altoona 52,127 J-6
Alum Bank 350 K-5
Alum Rock 30 H-3
Alverton 636 K-3
Amaranth 40 L-6
Ambersons Valley 312 K-7
Ambler 2649 K-12
Ambrose 40 J-4
Amity 225 K-2
Amsbry 202 J-5
Analomink 180 H-12
Andalusia 600 K-13
Andersonburg 200 K-8
Andersontown 180 K-9
Andrews Settlement 60 G-7
Anita 2500 H-5
Annville 1750 K-9
Anselma 180 K-11
Ansonia 100 G-8
Ansonville 320 J-4
Antes Fort 260 H-8
Antrim 1856 G-8
Apollo 3006 J-3
Appenzell 78 J-12
Aquashicola 350 J-11
Ararat 327 G-11
Archbald 7194 G-11
Archspring 100 J-6
Arcola 43 K-12
Ardmore 3650 K-12
Arendtsville 383 L-8
Argus 53 K-12
Ariel 450 H-12
Arlington 56 H-12
Armagh 82 K-4
Armbrust 200 K-3
Arnold 1818 J-3
Arnot 250 G-8
Arona 683 K-3
Arroyo 35 H-5
Artemas 76 L-6
Arthurs 25 H-4
Artz 268 J-9
Asa 80 J-12
Asaph 44 G-8
Asherton 162 J-9
Ashfield 78 J-11
Ashland 6855 J-10
Ashley 5601 H-11
Ashtola 116 K-5
Ashtree 13 L-2
Ashville 384 J-5
Askam 60 H-11
Aspers 200 L-8
Aspinwall 2592 J-3
Atco 92 G-12
Atglen 546 L-11
Athens 3796 G-9
Athol 300 K-11
Atlantic 175 G-2
Atwood 153 J-4
Auburn 921 J-10
Auburn Center 115 G-10
Auburn Four Corners 125 G-10
Audenried 2914 J-10
Aughwick Mills 25 K-7
Aurora 75 G-10
Austin 2941 G-6
Austinburg 86 G-7
Autumn Leaves 69 G-12
Avalon 4317 J-2
Avoca 4634 H-11
Avon 340 K-10
Avonia 177 F-2
Avonmore 1262 J-4
Avoy 90 H-11
Axemann 146 J-7
Bachmanville 100 K-9
Backus 73 G-5
Baden 427 J-2
Baggaley 1350 K-4
Bainbridge 700 L-9
Baird 50 K-3
Bakers Summit 153 K-6
Bakerstown 500 J-3
Bakersville 103 K-4
Bala 254 K-12
Bald Eagle 30 J-6
Baldhill 35 L-2
Bald Mount 150 H-11
Baldwin 250 H-3
Balfour 162 K-8
Balliett 30 H-3
Balliettsville 75 J-11
Bally 500 K-11
Bandanna 110 L-9
Bangor 5369 J-12
Banksville 1300 K-2
Banning 250 K-3
Barbara 200 K-6
Barbours 200 H-9
Bard 60 L-5
Bareville 247 K-10
Barnes 234 G-4
Barnesboro 3545 J-5
Barneston 103 K-11
Barnesville 440 J-10
Barnitz 65 K-8
Barnsley 55 L-11
Barre Forge 137 J-6
Barronvale 80 L-4
Bart 251 L-10
Barto 220 K-11
Bartonsville 279 H-12
Bartville 152 L-10
Bath 1057 J-12
Bausman 110 K-10
Baxter 67 H-4
Beach Haven 413 H-10
Beachlake 250 G-12
Beadling 557 K-12
Beallsville 388 K-2
Bear Creek 43 H-11
Beargap 124 J-9
Bear Lake 221 G-3
Beatty 80 K-4
Beaumont 208 H-11
Beaver 3456 J-2
Beaver Falls 12,191 J-2
Beaver Meadows 1530 J-11
Beaver Springs 550 J-8
Beavertown 846 J-8
Beaver Valley 250 J-10
Beccaria 75 J-6
Bechtelsville 400 K-11
Bedford 2235 K-5
Beech Creek 584 H-7
Beechtree 500 H-5
Beechwood 56 H-6
Belfast 278 J-12
Belfry 80 K-12
Belknap 67 J-4
Bellasylva 160 H-10
Bellefonte 4145 J-7
Belle Vernon 2372 K-3
Belleville 1000 J-7
Bellevue 6123 J-2
Bells Landing 107 J-5
Bellwood 2277 J-6
Belsano 100 J-5
Belsena Mills 172 J-6
Bendersville 355 L-8
Benezett 314 H-6
Benjamin 500 K-12
Benningers 30 J-11
Benore 200 J-6
Bensalem 130 K-13
Bentleyville 1922 K-2
Berlin 1336 L-5
Bermudian 150 K-8
Berne 108 J-10
Bernharts 250 K-11
Bernice 1500 H-10
Bernville 308 K-10
Berrysburg 377 J-9
Berwick 5357 H-10
Berwinsdale 170 J-5
Berwyn 1250 K-12
Bessemer 350 J-2
Best 170 J-11
Bethany 130 G-12
Bethel 675 K-10
Bethlehem 12,837 J-12
Bigam 25 L-3
Bigcove Tannery 85 L-6
Biglerville 386 L-8
Big Run 1032 J-5
Bigspring 163 K-8
Bingen 195 J-12
Bingham 46 G-5
Birchardville 150 G-10
Birdell 25 K-11
Bird in Hand 278 K-10
Birdsboro 2930 K-11
Birdville 80 J-3
Birmingham 240 J-6
Bishop 25 K-2
Bismarck 575 K-10
Bittersville 400 L-9
Bittinger 110 L-8
Bitumen 410 H-7
Blackburn 40 K-3
Blackgap 63 L-7
Blackhorse 346 L-11
Black Lick 1000 J-4
Blacklog 173 K-7
Blain 350 K-7
Blainsport 161 K-10
Blairs Corners 74 H-3
Blairs Mills 150 K-7
Blair Station 600 K-3
Blairsville 3572 K-4
Blakeslee 128 H-11
Blanchard 483 H-7
Blanco 60 J-4
Blandburg 800 J-6
Blandon 540 K-11
Bloomingdale 100 H-10
Blooming Glen 400 K-12
Blooming Grove 114 H-12
Blooming Valley 200 G-2
Bloomsburg 7413 H-9
Bloserville 250 K-8
Blossburg 2303 G-8
Blue Ball 500 K-10
Blueknob 80 K-5
Blue Ridge Summit 400 L-8
Bluff 600 L-2
Blythedale 516 K-3
Boalsburg 417 J-7
Bodines 221 H-8
Boggsville 30 J-3
Boiling Springs 600 K-8
Bolivar 518 K-4
Booneville 149 H-8
Boquet 96 K-3
Borie 61 G-7
Boston 752 K-3
Boswell K-4
Bowers Station 175 K-11
Bowman Creek 46 H-10
Bowmansdale 246 K-9
Bowmanstown 650 J-11
Bowmansville 400 K-10
Boyce Station 50 K-2
Boyds Mills 65 G-12
Boyers 170 H-3
Boyertown 2433 K-11
Boynton 150 L-4
Brackenridge 3134 J-3
Brackney 75 G-11
Braddock 19,357 K-3
Bradenville 1326 K-4
Bradford 14,544 G-5
Bradys Bend 461 H-3
Braeburn 210 J-3
Braman 28 G-12
Branch 300 K-4
Branchdale 813 J-10
Branchton 77 H-3
Brandamore 29 K-11
Brandonville 266 J-10
Brandt 546 G-11
Brandy Camp 67 H-5
Brandywine Summit 217 L-12
Brave 75 L-2
Braznell 80 K-3
Breadysville 80 K-12
Breinigsville 210 J-11
Briar Creek 70 H-10
Brickchurch 47 J-4
Brickerville 250 K-10
Bridgeport 3860 K-12
Bridgeton 372 L-10
Bridge Valley 178 K-12
Bridgeville 1983 K-2
Bridgewater 1562 J-2
Brillhart 140 L-9
Brisbin 666 J-6
Bristol 9256 K-13
Bristoria 143 L-2
Broad Ford 800 K-3
Broad Mountain 50 J-10
Broadtop 478 K-6
Broadway 1777 H-10
Brock 39 L-2
Brockport 314 H-5
Brockwayville 1898 H-5
Brodbecks 300 L-9
Brodheadsville 554 J-12
Brogueville 100 L-9
Brompton 18 H-9
Brookdale 60 G-11
Brookland 66 G-7
Brooklyn 300 G-11
Brookside 35 H-8
Brockton 200 J-10
Brookston 300 G-5
Brookville 3003 H-4
Brownfield 1460 L-3
Brownsburg 38 K-13
Brownstown 750 K-10
Brownsville 2324 L-3
Brubaker 53 K-10
Bruin 671 H-3
Brunnerville 370 K-10
Brush Valley 200 J-4
Bryansville 119 L-10
Bryn Mawr 2100 K-12
Brysonia 31 L-8
Buckhorn 183 H-9
Buckingham 266 K-12
Buckmanville 35 K-12
Buck Mountain 200 J-10
Bucknell 78 J-9
Buckrun 31 L-11
Bucksville 170 J-12
Buck Valley 110 L-6
Buffalo 77 K-2
Buffalo Mills 180 L-5
Buffalorun 120 J-7
Bulger 100 K-2
Bullion 55 H-3
Bunkerhill 169 K-11
Bunkertown 62 J-8
Burdine 365 K-2
Burgettstown 1268 K-2
Burlington 179 G-9
Burmont 56 L-12
Burnham 585 J-7
Burnside 493 J-5
Burnt Cabins 275 K-7
Burnwood 104 G-11
Burrows 158 G-5
Bursonville 165 J-12
Bushkill 350 H-12
Butler 20,728 J-3
Buttonwood 107 G-8
Butztown 150 J-12
Cabel 125 J-9
Cadwallader 100 K-3
Cains 159 K-11
Calcium 107 K-11
Caldwell 24 H-8
Caledonia 172 H-6
California 2230 K-3
Calkins 200 G-12
Callapoose 31 H-12
Callensburg 198 H-3
Callery 350 J-2
Calumet 415 K-4
Calvert 35 H-9
Cambra 213 H-10
Cambridge Springs 1514 G-2
Camden 472 K-3
Cameron 262 H-6
Cammal 520 H-8
Campbelltown 500 K-9
Campbellville 50 G-9
Camp Hill 875 K-9
Camptown 500 G-10
Canadensis 200 H-12
Cannelton 180 J-2
Canoe Camp 153 G-8
Canoecreek 78 K-6
Cannonsburg 3891 K-2
Canton 1637 G-9
Carbon 40 J-11
Carbon Black 90 J-3
Carbon Center 68 J-3
Carbondale 17,040 G-11
Cardington 415 L-12
Carleybrook 60 G-12
Carlisle 10,303 K-8
Carlisle Springs 100 K-8
Carlo 55 G-5
Carlton 25 H-2
Carmichaels 600 L-3
Carnegie 10,009 K-2
Carr 170 J-2
Carrick 6117 K-3
Carroll 95 H-8
Carrolltown 1348 J-5
Carsonville 58 K-19
Carter Camp 36 G-7
Cartwright 776 H-5
Carversville 230 K-12
Cashtown 300 L-8
Cassandra 350 K-5
Casselman 150 L-4
Cassville 165 K-6
Castanea 125 H-8
Castle Shannon 800 K-2
Catasauqua 5250 J-10
Catawissa 1930 J-10
Ceases Mills 60 H-10
Cecil 40 K-2
Cedarledge 100 G-9
Cedar Run 118 G-8
Cedars 150 K-12
Cedar Springs 75 H-7
Celia 200 J-2
Cementon 300 J-11
Centennial 150 L-8
Center 200 K-8
Center Bridge 100 K-12
Center Hall 600 J-7
Center Moreland 124 H-11
Centerport 111 K-10
Center Road Station 175 G-2
Center Square 275 K-12
Center Valley 527 J-12
Centerville 264 G-3
Central 91 H-10
Centralia 2449 J-10
Cessna 175 K-5
Ceylon 48 L-2
Chadds Ford 318 L-11
Chaffee 88 G-5
Chain 18 J-11
Chalfont 500 K-12
Chalkhill 65 L-3
Challenge 73 H-5
Chambersburg 11,800 L-7
Chambersville 40 J-4
Champion 40 K-4
Chandlers Valley 200 G-4
Chaneysville 147 L-6
Chapel 100 K-11
Chapman Quarries 319 J-12
Chapmans Run 76 L-6
Charleroi 9615 K-3
Charlesville 110 L-5
Charmian 15
Charter Oak 26 J-7
Chatham 200 L-11
Chatham Run 70 H-8
Chauncy 40 H-10
Cheat Haven 25 L-3
Cheltenham 500 K-12
Cherrydale 28 H-6
Cherry Grove 50 G-4
Cherry Ridge 60 H-12
Cherryville 225 J-11
Chester 38,537 L-12
Chester Springs 225 K-11
Chestnut Hill K-12
Chest Springs 350 J-5
Cheswick 317 J-3
Chickies 317 K-9
Chicora 1200 J-3
Childs 73 G-11
Chinchilla 300 H-11
Choconut 50 G-11
Christiana 934 L-10
Christmans 150 J-11
Chrome 65 L-10
Chrystal 40 G-6
Churchtown 280 K-11
Churchville 201 K-12
Cisna Run 95 K-8
Clarence 250 H-7
Clarendon 933 G-4
Claridge 1020 K-3
Clarington 397 H-4
Clarion 2612 H-4
Clark 275 H-2
Clarksburg 200 J-4
Clarks Green 222 G-11
Clarks Mills 210 H-2
Clarksville 253 L-2
Claussville 329 J-11
Clay 206 K-10
Claysburg 400 K-6
Claysville 1045 K-2
Clayton 357 K-11
Claytonia 50 H-3
Clayville 2371 J-4
Clearfield 6851 H-6
Clear Ridge 125 K-7
Clearville 160 L-6
Clemo 27 H-12
Cleona 350 K-10
Clermont 310 G-6
Cliff Mine 100 K-2
Clifford 216 G-11
Clifton 46 H-11
Clifton Heights 3155 L-12
Climax 100 H-4
Clinton 284 J-2
Clintondale 173 H-7
Clintonville 335 H-3
Cloe 105 J-5
Clovercreek 100 K-6
Cly 65 K-9
Clyde 32 K-4
Coal Bluff 526 K-3
Coal Center 816 K-3
Coaldale 311 J-11
Coal Glen 400 H-5
Coal Hill 30 H-3
Coalmont 182 K-6
Coalport 1100 J-5
Coal Valley 238 K-3
Coatesville 11,840 L-11
Coburn 450 J-8
Cocalico 75 K-10
Cochran Mills 25 J-4
Cochranton 695 G-2
Cochranville 400 L-11
Cocolamus 50 J-8
Codorus 550 L-9
Cogan Station 150 H-8
Cokeville 409 K-4
Coldspring 55 G-12
Colebrook 130 K-10
Colegrove 125 G-6
Coleman 69 K-5
Colemanville 45 L-10
Collamer 200 L-11
Collegeville 621 K-11
Colley 75 G-10
Collingdale 1361 L-12
Collins 51 L-10

Collomsville 184 H-8
Colmar 300 K-12
Colona 55 J-2
Columbia 11,454 K-10
Columbia Cross Roads 175 G-9
Columbus 334 G-3
Colwyn 1584 L-12
Comly 37 G-9
Compass 75 K-11
Conashaugh 50 H-13
Concord 150 K-7
Concordville 543 L-11
Conemaugh 2000 K-6
Conestoga 548 L-10
Confluence 890 L-4
Congo 54 K-11
Conneaut Lake 725 G-2
Conneautville 867 G-2
Connellsville 12,845 K-3
Conoquenessing 343 J-3
Conrad 372 G-7
Conshohocken 7480 K-12
Content 48 H-4
Conyngham 406 J-10
Cookport 150 J-5
Cooksburg 112 H-4
Cooks Mills 100 L-5
Cool Spring 150 H-4
Coon Corners 35 G-2
Coopersburg 683 J-12
Cooperstown 181 G-3
Cooper Tract 58 G-4
Coplay 2670 J-11
Cora 26 K-7
Coraopolis 5252 J-2
Corbett 54 G-7
Corinne 65 L-11
Cornell 22 K-12
Corning 60 K-11
Cornplanter 143 G-5
Cornwall 1539 K-10
Corry 5991 G-3
Corsica 375 H-4
Corydon 420 G-5
Coryville 197 G-6
Cossart 26 L-11
Costello 956 G-6
Cottage 50 J-7
Coudersport 3100 G-6
Coulters 500 K-3
County Line 83 J-9
Coupon 300 J-5
Courtdale 548 H-11
Courtney 550 K-3
Covalt 50 L-6
Cove Forge 87 K-6
Covington 340 G-8
Covode 163 J-4
Cowan 150 J-8
Cowanesque 371 G-7
Cowanshannoc 100 J-3
Cowansville 150 J-3
Crabtree 550
Crafton 4583 K-2
Craigsville 150 J-3
Craley 400 L-9
Cramer 125 K-4
Cranberry 142 H-3
Cranesville 150 G-2
Creekside 563 J-4
Creighton 796 J-3
Crenshaw 368 H-5
Cresco 175 H-12
Cressman 320 K-12
Cresson 1470 K-5
Cressona 1837 J-10
Cresswell 150 L-10
Crisp 25 K-4
Croft 24 J-4
Crooked Creek 157 G-8
Cross Creek 203 K-2
Crosses 35 H-12
Cross Fork 736 H-7
Crossingville 160 G-2
Crothers 50 K-2
Crowl 61 J-9
Crown 73 H-4
Crows Mills 27 L-2
Crumb 23 K-5
Crum Lynne 450 L-12
Crystal Spring 50 L-6
Cuddy 395 K-2
Culbertson 87 L-7
Cumberland Valley 157 L-5
Cumbola 320 J-10
Cupola 45 K-11
Curllsville 98 H-4
Curry Run 77 J-5
Curryville 100 K-6
Curtin 132 J-7
Curwensville 2549 J-5
Custer City 180 G-5
Cyclone 55 G-5
Cyrus 15 H-3
Daguscahonda 257 H-5
Dagus Mines 551 H-5
Dahoga 95 G-5
Dairy 80 J-12
Dale 2285 K-5
Daleville 226 H-11
Dallas 576 H-11
Dallas City 220 G-5
Dallastown 1884 L-9
Dalmatia 450 J-9
Dalton 767 G-11
Damascus 150 G-12
Danboro 275 K-12
Danielsville 800 J-11
Danville 7517 J-9
Darby 6305 L-12
Darlington 311 J-2
Darragh 25 K-3
Dauberville 118 K-10
Dauphin 566 K-9
Davidsville 280 K-5
Davistown 95 L-2
Davisville 109 K-12
Dawson 848 K-3
Day 25 H-4
Dayton 809 J-4
Dean 46 J-5
Decorum 25 K-7
Deep Valley 140 L-2
Deer Lick 65 L-2
Defiance 103 K-6
Degolia 100 G-5
De Haven 200 J-2
Delabole 100 J-12
De Lancey 1000 J-5
Delano 1000 J-10
Delaware 40 H-13
Delaware Water Gap 446 J-12
Delmont 650 K-3
Delphene 50 L-2
Delphi 84 K-12
Delta 881 L-10
Dents Run 250 H-6
Denver 933 K-10
Deodate 168 K-9
Derbydown 47 L-11
Derrick City 150 G-5
Derry Church 326 K-9
Derry 2954 K-4
Desire 300 H-5
Devon 500 K-12
Dewart 305 H-9
De Young 200 G-5
Diamond 80 G-3
Dick 44 K-3
Dickerson Run 479 K-3
Dickeys Mountain 80 L-6
Dickinson 843 K-8
Dicksonburg 99 G-2
Dickson City 9331 H-11
Dietrich 42 J-9
Dilliner 15 L-3
Dillsburg 853 K-8
Dilltown 130 K-4
Dime 53 J-3
Dimmsville 78 J-8
Dimock 191 G-11
Dingmans Ferry 355 H-13
Dinsmore 50 K-2
Dixmont 1000 J-2
Dixon 78 G-11
Dixonville 550 J-4
Doe Run 200 L-11
Dolington 147 K-13
Donaldson 938 J-10
Donegal 157 K-4
Donnally Mills 104 J-8
Dora 22 J-4
Dornsife 25 J-9
Dott 40 L-6
Douglassville 25 K-8
Dlublinggap 62 K-11
Dover 576 K-9
Dow 65 J-10
Downieville 178 J-3
Downington 3326 L-11
Doylesburg 80 K-7
Doyles Mills 45 K-7
Doylestown 3304 K-12
Drab 27 K-6
Draketown 105 L-4
Dravosburg 1895 K-3
Drehersville 478 H-10
Drennen 20 J-3
Drifting 27 H-6
Drifton 2129 H-11
Driftwood 509 H-6
Drinker 70 H-12
Drums 710 H-11
Dry Run 400 K-7
Dryville 38 K-11
Dublin 450 K-12
Dublin Mills 40 K-6
Dubois 12,623 H-5
Duboistown 630 H-8
Dudley 440 K-6
Duhring 75 H-4
Duke Center 657 G-6
Dunbar 1970 L-3
Duncannon 1474 K-8
Duncansville 1263 K-6
Duncott 55 J-10
Dundaff 159 G-11
Dunkard 175 L-3
Dunlevy 766 K-3
Dunlo 1200 K-5
Dunmore 17,615 H-11
Dunns Station 46 K-2
Dupont 100 H-11
Duquesne 15,727 K-3
Durbin 25 L-2
Durham 140 J-12
Durlach 175 K-10
Duryea 7487 H-11
Dushore 813 G-10
Dutch Hill 173 H-3
Dyberry 96 G-12
Dysart 250 J-5
Eagle Foundry 25 K-6
Eagle Rock 150 H-3
Eagles Mere 184 H-9
Eagles Mere Park 53 H-9
Eagleville 483 K-12
Earlington 100 K-12
Earlville 279 K-11
East Bangor 1186 J-12
East Benton 215 G-11
East Berkeley 100 K-11
East Berlin 672 L-9
East Brady 1493 J-3
East Broadtop 94 K-6
East Canton 86 G-9
East Chatham 26 G-8
East Conemaugh 5046 K-5
East Emporium 36 G-6
East Freedom 250 K-6
East Greenville 1235 K-11
East Hickory 295 G-4
Eastlemon 85 G-11
East Lenox 55 G-11
East McKeesport 2118 K-3
East Mauch Chunk 3548 J-11
East Nantmeal 168 K-11
Easton 28,523 J-12
East Petersburg 700 K-10
East Pittsburg 5615 K-3
Eastpoint 40 G-8
East Prospect 316 L-9
East Rush 46 G-10
East Sandy 75 H-3
East Sharon 46 G-6
East Smethport 263 G-6
East Smithfield 33 G-9
East Springfield 348 G-2
East Stroudsburg 3330 J-12
East Texas 260 J-11
East Waterford 340 K-7
Eatonville 161 G-11
Eau Claire 360 H-3
Ebensburg 1978 K-5
Eberlys Mill 175 K-9
Ebervale 570 J-11
Echo 48 J-4
Eckley 1241 J-11
Economy 900 J-2
Eddystone 1167 L-12
Edella 105 G-11
Edelman 103 J-12
Eden 250 K-13
Edenville 63 L-7
Edgegrove 80 L-8
Edge Hill 550 K-12
Edgemere 30 H-13
Edgemont 100 L-12
Edgewood 2596 K-13
Edinboro 666 G-2
Edinburg 355 H-2
Edison 80 K-12
Edmon 90 J-3
Edri 50 J-4
Edwardsville 8407 H-11
Effort 250 J-12
Egypt 800 J-11
Ehrenfeld 567 K-5
Eidenau 65 J-2
Eightyfour 60 K-2
Elbinsville 20 L-6
Elbon 271 H-5
Elco 944 K-3
Elders Ridge 95 J-4
Eldersville 150 K-2
Elderton 285 J-4
El Dorado 229 K-6
Eldred 1235 G-6
Eldredsville 111 G-9
Eleanor 180 H-5
Eleven Mile 40 G-6
Elgin 138 G-3
Elimsport 293 H-8
Elizabeth 2311 K-3
Elizabethtown 2587 K-9
Elizabethville 1039 K-9
Elk City 103 H-3
Elkdale 50 G-11
Elk Grove 83 H-10
Elkhorn 93 K-3
Elkin 16 J-4
Elk Lake 175 G-11
Elkland 1175 G-8
Elk Lick 1000 L-4
Elk Mills 75 L-11
Elkview 80 L-11
Ellenton 95 G-9
Elliottsburg 150 K-8
Elliottson 101 K-8
Elliottsville 64 L-3
Ellisburg 82 G-7
Ellwood City 3902 J-2
Elmdale 65 H-12
Elmer 150 G-7
Elmhurst 379 H-11
Elmora 177 J-5
Elrama 200 K-3
Elroy 180 K-12
Elstie 56 J-5
Elton 188 K-5
Elulalia 53 G-4
Elverson 350 K-11
Elysburg 400 J-9
Emaus 3501 J-12
Embreeville 147 L-11
Emerald 120 J-11
Emigsville 250 K-9
Emilie 163 K-13
Emlenton 1100 H-3
Emmaville 26 L-6
Emmons 71 H-10
Emporium 2916 G-6
Endeavor 247 G-4
Enders 120 K-9
English Center 198 H-8
Enhaut 485 K-9
Enid 35 K-6
Enon Valley 354 J-2
Enterline 115 K-9
Enterprise 213 G-3
Entriken 151 K-6
Ephrata 3192 K-10
Epton 263 K-3
Equinunk 425 G-12
Ercildoun 90 L-11
Erdice 50 H-4
Erdman 72 J-6
Erie 66,525 F-2
Eshcol 95 K-8
Espy 549 H-10
Espyville 192 G-2
Espyville Station 50 G-2
Essick Heights 18 H-9
Essington 400 L-12
Estella 100 G-9
Esterly 200 K-11
Ethel Landing 325 J-2
Etna 5830 J-3
Etters 600 K-9
Euclid 72 H-3
Eureka 147 K-12
Evans City 1300 J-2
Evans Falls 46 H-10
Evendale 126 J-8
Everett 1725 L-6
Everson 1759 K-3
Excelsior 30 J-9
Exchange 225 H-9
Exeter 3537 H-11
Expedit 100 J-5
Export 500 K-3
Exposition 30 G-2
Exton 200
Eyers Grove 110 H-9
Eynon 700 G-11
Factoryville 759 G-11
Fagleysville 160 K-11
Fagundus 60 G-4
Fairchance 1760 L-3
Fairdale 125 G-11
Fairfield 373 L-8
Fairhaven 580 K-3
Fairhope 200 L-5
Fairmount City 626 H-4
Fairmount Springs 100 H-10
Fairoaks 225 J-2
Fairview 349 F-2
Fairview Village 175 K-12
Fairville 104 L-11
Fallbrook 900 G-9
Fallentimber 150 J-5
Falls 155 H-11
Falls Creek 2000 H-5
Fallsington 358 K-13
Falmouth 221 K-9
Fannettsburg 330 K-7
Farmers 100 L-9
Farmersville 362 K-10
Farmington 85 L-3
Farrandsville 376 H-7
Fassett 60 G-9
Faunce 30 J-6
Fawngrove 240 L-10
Fayette City 2005 K-3
Fayetteville 709 L-7
Fearnot 46 J-9
Feasterville 296 K-12
Felix 24 K-5
Felton 241 L-9
Fenelton 65 J-3
Fermoy 30 G-12
Fern 43 H-3
Ferndale 260 J-12
Ferris 100 H-3
Fertigs 88 H-3
Fiedler 76 J-8
Fields Station 187 H-8
Finland 25 K-12
Finleyville 644
Firstfork 44 H-6
Fisher 117 H-4
Fishers Ferry 208 J-9
Fishertown 200 K-5
Fisherville 210 J-9
Fishing Creek 205 H-10
Fitz Henry 371 K-3
Fitzwatertown 319 K-12
Fiveforks 113 L-7
Flagstone 175 H-13
Fleetville 279 G-11
Fleetwood 1394 K-10
Fleming 360 J-7
Flemington 1022 H-8
Flicksville 179 J-12
Flinton 95 J-5
Flora 51 J-5
Flora Dale 44 L-8
Florence 333 K-2
Florin 798 K-9
Flourtown 495 K-12
Floyd 172 H-3
Flynn 31 G-10
Fogelsville 500 J-11
Foltz 113 L-7
Fombell 30 J-2
Font 104 K-11
Ford City 4850 J-3
Fordyce 42 L-2
Forest City 5749 G-11
Forest Grove 103 K-12
Forest Lake 198 G-11
Forest Park 20 H-12
Forks 60 H-10
Forkston 210 G-10
Forksville 152 H-9
Fort Hill 53 L-4
Fort Hunter 312 K-9
Fort Littleton 117 K-7
Fort Loudon 325 L-7
Fortney 117 K-9
Fort Washington 510 K-12
Fortyfort 2353 H-11
Fossilville 50 L-5
Fountain Dale 172 L-8
Fountain Springs 320 J-10
Fountainville 40 K-12
Foxburg 578 H-3
Foxton 31 K-6
Frackville 3118 J-10
Frampton 50 H-4
Franconia 130 K-12
Frank 700 K-3
Frankford K-12
Franklin 9667 H-3
Franklin Forks 80 G-11
Franklin Mills 54 L-6
Franklintown 250 K-8
Franklinville 139 J-6
Frankstown 210 K-6
Frazer 150 K-11
Fredell 280 H-3
Frederick 250 K-11
Fredericksburg 900 K-10
Fredericksville 86 K-11
Fredericktown 150 K-2
Fredonia 443 H-2
Freeburg 600 J-9
Freed 10 K-4
Freedom 3060 J-2
Freeland 6197 H-11
Freemansburg 867 J-12
Freeport 2248 J-3
Freestone 80 L-7
Frenchville 135 H-6
Fretz 46 K-12
Freytown 70 H-12
Fricks 200 K-12
Fricks Lock 27 K-11
Friedens 275 K-5
Friedensburg 800 J-12
Friedensville 500 J-10
Friendsville 163 G-10
Fritztown 200 K-10
Frogtown 71 H-4
Frostburg 150 J-4
Frugality 1000 J-5
Fryburg 400 H-4
Fullerton 614 J-12
Fulton House 140 L-10
Furniss 117 L-10
Gaines 725 G-7
Galeton 4027 G-7
Galilee 130 G-12
Gallitzin 3504 K-5
Ganister 92 K-6
Gans 150 L-3
Gap 800 L-10
Gapsville 43 L-6
Gardeau 55 G-6
Gardenville 185 K-12
Garland 467 G-4
Garmans Mills 180 J-5
Garrett 848 L-4
Garrettford 300 L-12
Garrison 63 L-12
Gastonville 500 K-3
Gastown 90 J-4
Gatchellville 178 L-10
Gatesburg 108 J-6
Gazzam 247 J-5
Geigers Mills 315 K-11
Geistown 63 K-5
Gelatt 198 G-11
Gem 26 L-6
Genesee 600 G-7
Geneva 300 G-2
George School 40 K-13
George Station 50 K-4
Georgetown 271 J-2
Georgeville 60 J-4
Germania 450 G-7
Germansville 170 J-11
Germantown K-12
Geryville 110 K-12
Gettysburg 4000 L-8
Gibbon Glade 37 L-3
Gibraltar 426 K-11
Gibson 227 G-11
Gibsonia 125 J-3
Gibsonton 311 K-3
Gifford 57 G-5
Gilbert 230 J-12
Gilberton 5401 J-10
Gilbertsville 453 K-11
Gilfoyle 66 H-4
Gillespie 100 K-3
Gillett 200 G-11
Ginter 105 J-6
Gipsy 165 J-5
Girard 1165 G-2
Girard Manor 186 J-10
Girardville 4396 J-10
Girdland 98 G-12
Girty 72 J-4
Glade 105 L-4
Gladwyne 700 K-12
Glasgow 203 J-6
Glassport 5540 K-3
Glatfelters 75 L-9
Gleason 50 G-9
Gleasonton 50 H-7
Glenburn 307 G-11
Glen Campbell 1099 J-5
Glen Carbon 94 J-10
Glencoe 70 L-5
Glen Eyre 50 H-12
Glenfield 984 J-2
Glenhazel 326 G-5
Glenhope 220 J-5
Gleniron 150 J-8
Glenloch 186 K-11
Glenlyon 3200 H-10
Glen Mills 278 L-11
Glenmoore 275 K-11
Glen Olden 1157 L-12
Glen Richey 527 J-6
Glen Riddle 499 L-12
Glen Rock 1263 L-9
Glenroy 112 L-10
Glenshaw 500 J-3
Glen Side 350 K-12
Glen Summit 10 H-11
Glenville 340 L-9
Glenwhite 196 J-5
Glenwillard 320 J-2
Glenwood 116 G-11
Globe Mills 325 J-9
Goff 25 K-4
Gold 50 G-7
Goldenhill 58 G-10
Good Spring 45 J-10
Gordon 1185 J-10
Gordonville 413 K-10
Goshen 136 L-10
Gouldsboro 337 H-12
Gowen 306 J-10
Gowen City 293 J-9
Gracedale 291 H-11
Graceton 100 J-4
Gracey 27 K-6
Grafton 156 K-6
Grahamton 50 H-6
Grahamville 63 L-10
Grampian 666 J-5
Grand Valley 196 G-3
Grange 42 J-4
Granitehill 63 L-8
Grantville 250 K-9
Granville 105 J-7
Granville Center 158 G-9
Granville Summit 60 G-9
Grapeville 210 K-3
Grassflat 500 J-6
Graters Ford 159 K-11
Gratz 580 J-9
Gravity 100 H-12
Graybill 102 L-9
Grays Landing 25 L-3
Grays Run 15 H-8
Graysville 130 J-6
Greason 110 K-8
Great Belt 90 J-3
Great Bend 788 G-11
Greeley 75 H-13
Greenbriar 15 J-9
Greenburr 75 J-8
Greencastle 1919 L-7
Greene 150 L-10
Green Hill 50 L-11
Green Lane 272 K-11
Greenmount 60 L-8
Greenock 525 K-3
Green Park 178 K-8
Green Point 57 J-9
Greensboro 440 L-3
Greensburg 13,012 K-3
Greentown 150 H-12
Green Village 160 K-7
Greenville 5409 H-2
Griesemersville 90 K-11
Grimville 186 J-11
Grindstone 200 K-3
Grip 20 J-5
Grisemore 35 J-5
Groffs Store 180 K-10
Grovania 120 J-9
Grove City 3674 H-2
Grover 313 G-10
Grove Summit 24 H-5
Groveton 298 J-2
Guam 35 H-4
Guernsey 60 L-8
Guffey 71 G-5
Guilford Springs 55 L-7
Gumtree 70 L-11
Guthriesville 227 K-11
Guys Mills 280 G-3
Gwynedd 167 K-12
Haas 210 J-10
Hackett 30 K-2
Hackneys 15 K-2
Hadley 276 H-2
Haffey 91 J-3
Hagersville 314 K-12
Halifax 745 K-9
Hallstead 1538 G-11
Hallton 313 H-5
Hamburg 2901 J-11
Hametown 75 L-9
Hamilton 250 J-4
Hamlinton 200 H-12
Hammersley Fork 143 H-7
Hammond 115 G-8
Hampton 290 L-8
Hancock 51 J-11
Haneyville 83 H-7
Hanlin Station 95 K-2
Hanover 7057 L-8
Hanover Junction 200 L-9
Harbour Creek 137 F-3
Harford 275 G-11
Harleigh 585 J-11
Harmarville 250 J-3
Harmonsburg 280 G-2
Harmony 673 J-2
Harnedsville 80 L-4
Harold 44 K-4

Harrisburg 64,186 K-9
Harrison City 286 K-3
Harrison Valley 300 G-7
Harrisonville 125 L-6
Harrisville 352 H-3
Hartleton 237 J-8
Hartley Hall 25 H-9
Harts G-7
Hartstown 135 G-2
Hartsville 132 K-12
Harveys 213 L-2
Harveyville 220 H-11
Hastings 2125 J-5
Hatboro 961 K-12
Hatchery 85 J-11
Hatfield 740 K-12
Hauto 272 J-11
Haverford 548 K-12
Hawk Run 683 J-6
Hawley 2018 H-12
Hawthorne 539 H-4
Haycockrun 40 K-12
Hays Grove 51 K-8
Haysville 150 J-2
Hazeldell 1168 J-2
Hazel Hurst 973 G-5
Hazen 68 H-5
Hazleton 25,452 J-10
Heart Lake 68 G-11
Heathville 45 H-4
Hebe 65 J-9
Heckscherville 120 J-10
Heckton Mills 116 K-9
Hecktown 175 J-12
Hecla 126 J-10
Hector 31 G-7
Hegins 400 J-10
Heidlersburg 218 L-8
Heilmandale 108 K-10
Helen Furnace 25 H-4
Helfenstein 165 J-10
Hellam 800 L-9
Hellertown 915 J-12
Helvetia 155 H-5
Henrietta 105 K-6
Hepburnville 60 H-8
Hepler 131 J-9
Hereford 173 K-11
Herman 63 J-3
Herminie 740 K-3
Herndon 625 J-9
Hero 17 L-2
Herrick Center 327 G-12
Herrickville 216 G-10
Hickman 431 K-2
Hickory 550 K-2
Hickory Corners 140 J-9
Hickory Grove 40 G-11
Hickory Hill 113 L-11
Hickory Run 200 J-11
Hickox 30 G-7
Higbee 30 L-2
High Lake 45 G-12
High Spire 1609 K-9
Highville 143 L-10
Hillchurch 50 K-11
Hilliards 323 H-3
Hillsdale 235 J-5
Hillsgrove 437 H-9
Hillside 119 K-4
Hillsville 350 H-2
Hinkletown 198 K-10
Hites 500 J-3
Hoadleys 52 G-12
Hoboken 500 K-3
Hockersville 67 K-9
Hoffer 42 J-9
Hoffman 85 J-11
Hogestown 170 K-8
Hokendauqua 952 J-11
Hokes 43 L-9
Holbrook 50 L-2
Holicong 45 K-12
Hollidaysburg 3734 K-6
Hollisterville 575 H-12
Hollsopple 600 K-5
Holtz 200 L-9
Home 110 J-4
Homecamp 41 H-5
Homer City 985 J-4
Homestead 18,713 K-3
Homets Ferry 115 G-10
Homewood 190 J-2
Honeoye 47 G-6
Honesdale 2945 G-12
Honey Brook 581 K-11
Honey Grove 579 K-7
Hookstown 250 J-2
Hooversville 900 K-5
Hop Bottom 450 G-11
Hopeland 185 K-10
Hopewell 500 K-6
Hopewell Center 100 L-9
Hoppenville 103 K-12
Hopwood 743 L-3
Horatio 1000 J-4
Horsham 246 K-12
Hortons 120 J-5
Hosensack 590 K-12
Host 137 K-10
Hostetter 820 K-4
Houston 793 K-2
Houtzdale 1434 J-6
Howard 657 H-7
Howe 75 H-4
Hoyt 100 K-12
Hoytville 560 G-8
Hub 30 H-12
Hublersburg 183 J-7
Hudson 2500 H-11
Huey 110 H-3
Huff 75 K-4
Hughesville 1650 H-9
Hulmeville 454 K-13
Hummels Store 55 K-11
Hummelstown 2128 K-9
Hunkers 180 K-3
Hunlock Creek 310 H-10
Hunters Run 45 K-8
Hunterstown 210 L-8
Huntingdon 6861 K-6
Huntingdon Valley 328 K-12
Huntington Mills 229 H-10
Huntsdale 310 K-8
Hutchins 273 G-5
Hyde Park 312 J-3
Hydetown 413 G-3
Hyndman 1164 L-5
Hyner 219 H-7
Ickesburg 430 K-8
Idaville 225 K-8
Idlepark 50 K-4
Imler 100 K-5
Imperial 600 K-2
Indiana 5749 J-4
Indian Head 110 K-4
Indian Orchard 26 G-12
Industry 700 J-2
Inez 43 G-6
Inglenook 16 K-9
Ingleside 25 J-3
Inkerman 418 H-11
Instanter 210 G-5
Intercourse 420 K-10
Iola 114 H-9
Irish Ripple 214 J-2
Ironbridge 250 K-12
Ironore 68 L-9
Iron Springs 90 L-8
Ironton 225 J-11
Irvine 307 G-4
Irvona 800 J-5
Irwin 2886 K-3
Isabella 75 K-11
Isett 147 J-6
Island 45 H-8
Iva 40 L-10
Ivison 83 J-5
Ivyland 275 K-12
Jacks Mountain 47 L-8
Jackson 210 G-11
Jackson Center 269 H-2
Jackson Summit 82 G-8
Jackson Valley 206 J-10
Jacksonville 87 K-11
Jacksonwal 65 K-11
Jacob 40 K-6
Jacobs Creek 200 K-3
Jacobs Mills 46 L-9
Jacobus 550 L-9
James Creek 325 K-6
Jamestown 822 H-2
Jamison 103 K-12
Jamison City 420 H-10
Jarrettown 196 K-12
Jeanesville 1070 J-10
Jeannette 8077 K-3
Jeddo 1632 J-11
Jefferson 357 L-2
Jefferson Line 100 H-5
Jeffersonville 184 K-12
Jenkintown 2968 K-12
Jenners 250 K-4
Jennerstown 96 K-4
Jenningsville 200 G-10
Jermyn 3158 G-11
Jersey Mills 55 H-8
Jersey Shore 5381 H-8
Jerseytown 200 H-9
Jessup 3242 H-11
Joanna 451 K-11
Johnetta 662 J-3
Johnsonburg 4334 H-5
Johnsonville 151 J-12
Johnstown 55,482 K-5
Johnsville 136 K-12
Joliett 150 J-10
Jollytown 110 L-2
Jones Mills 120 K-4
Jones Station 50 K-3
Jonestown 603 K-10
Jordan 120 J-11
Jubilee 35 H-12
Jumonville 210 L-3
Junction 140 K-10
Juneau 50 J-5
Juniata 5285 J-6
Juniataville 400 L-3
Kammerer 40 K-2
Kane 6626 G-5
Kantner 177 K-5
Kantz 126 J-9
Kaolin 63 L-11
Karns City 283 H-3
Karthaus 600 H-6
Kaska 45 J-10
Kasson 25 G-5
Kassonbrook 70 H-10
Katellen 131 J-12
Kauffman 142 L-7
Kaylor 65 J-3
Kearney 300 K-6
Keepville 39 G-2
Keewaydin 58 H-6
Keffer 31 K-4
Kegg 75 L-5
Kehler 365 J-9
Keisters 70 H-3
Kelayres 1150 J-10
Kellersburg 70 J-4
Kellers Church 75 K-12
Kellettville 50 G-4
Kellyburg 63 H-9
Kelly Station 183 J-3
Kelton 150 L-11
Kemblesville 285 L-11
Kempton 225 J-11
Kenilworth 354 K-11
Kennard 120 H-2
Kennett Square 2049 L-11
Kent 160 J-4
Kenwood 40 J-5
Keown 116 J-2
Kerrmoor 140 J-5
Kerrsville 25 K-8
Kersey 600 H-5
Ketcham 75
Keystone 140 K-8
Khedive 40 L-2
Kilmer 26 J-8
Kimberton 300 K-11
Kimble 173 H-12
King 38 K-6
King of Prussia 200 K-12
Kingsdale 109 L-8
Kingsley 210 G-11
Kingston 6449 H-11
Kingsville 100 H-4
Kintnersville 250 J-12
Kinzers 156 L-10
Kinzua 732 G-5
Kirby 85 L-2
Kirkman 15 H-4
Kirks Mills 76 L-10
Kirkwood 200 L-10
Kishacoquillas 112 J-7
Kittanning 4311 J-3
Kittanning Point 127 J-5
Kizers 170 H-12
Kleinfeltersville 250 K-10
Klinesville 200 J-11
Klingerstown 204 J-9
Knob 63 J-2
Knobsville 85 L-7
Knousetown 31 J-8
Knox 1100 H-3
Knox Dale 167 H-4
Knoxville 1651 G-8
Kossuth 95 H-3
Kratzerville 211 J-9
Kreamer 210 J-9
Kregar 73 K-4
Kremis 30 H-2
Kresbeville 227 J-12
Kricks Mill 161 K-10
Krumsville 110 J-11
Kulpsville 475 K-12
Kunkleton 500 J-12
Kushequa 287 G-5
Kutztown 2369 J-11
Kylertown 485 J-6
Laanna 176 H-12
Laceyville 479 G-10
Lack 75 K-7
Lackawaxen 521 H-12
Lafayette 40 G-5
Laflin 528 H-11
Lahaska 218 K-12
Laidig 42 K-6
Lairdsville 335 H-9
La Jose 314 J-5
Lake Cary 127 G-11
Lake Como 240 G-12
Laketon 73 H-10
Lake Winola 60 G-11
Lamar 310 H-7
Lamartine 377 H-3
Lambertsville 81 K-5
Lambs Creek 161 G-8
La Mott 51 K-12
Lampeter 368 L-10
Lancaster 47,227 K-10
Landenberg 600 L-11
Lander 325 G-4
Landingville 268 J-10
Landisburg 252 K-8
Landis Store 84 K-11
Landis Valley 271 K-10
Landisville 600 K-10
Landrus 457 G-8
Lanesboro 771 G-11
Lanes Mills 77 H-5
Langdon 28 G-9
Langdondale 120 K-6
Langhorne 895 K-13
Langville 56 H-4
Lansdale 3551 K-12
Lansdowne 4066 L-12
Lanse 400 J-6
Lansford 8321 J-11
Lansing 25 G-7
Laplume 274 H-10
Laporte 245 H-10
Lapps 100 K-11
Larimer 1905 K-3
Larke 200 K-6
Larksville 9288 H-11
Larrys Creek 283 H-8
Larryville 91 H-8
Larue 100 L-9
Lash 120 K-3
Lashley 26 L-6
Latrobe 8777 K-4
Laughlintown 40 K-4
Laurel 125 L-9
Laurella 28 G-12
Laurelton 327 J-8
Laurelville 110 K-4
Laurys Station 206 J-11
Lavelle 610 J-10
Lavery 55 G-2
Lawn 204 K-9
Lawrence 50 K-2
Lawrenceville 549 G-8
Lawsonham 150 H-3
Lawsville Center 110 G-11
Lawton 100 G-10
Layton 275 K-3
Leacock 426 K-10
Leaman Place 130 L-10
Leard 17 J-4
Lebanon 19,240 K-10
Leckkill 73 J-9
Leckrone 250 L-3
Lecontes Mills 160 H-6
Ledarachsville 150 K-12
Ledgedale 196 H-12
Ledger 150 K-11
Lee 400 H-10
Leechburg 3624 J-3
Leeper 350 H-4
Lees Crossroads 404 K-8
Leesport 615 K-11
Leetonia 315 G-7
Leetsdale 1904 J-2
Lehigh Tannery 142 H-11
Lehighton 5316 J-11
Lehman 200 H-10
Lehnenburg 93 J-12
Leidy 30 H-7
Leisenring 835 K-3
Lemasters 350 L-7
Lemont 99 J-7
Lemont Furnace 1000 L-3
Lemoyne 1393 K-9
Lenape 52 L-11
Lenhartsville 153 J-11
Lenni Mills 529 L-12
Lenox 60 G-11
Lenoxville 126 G-11
Leola 325 K-10
Leolyn 225 G-9
Leonard 75 L-11
LeRaysville 326 G-10
Le Roy 265 G-9
Lewisberry 233 K-9
Lewisburg 3081 J-9
Lewis Run 350 G-5
Lewistown 8165 J-7
Lewisville 579 L-11
Lexington 346 K-10
Liberty 253 G-8
Liberty Square 186 L-10
Lickdale 300 K-4
Lickingville 321 H-9
Light Street 326 H-10
Ligonier 1575 K-4
Lilly 1638 K-5
Lima 507 L-12
Limeport 215 J-12
Limerick 476 K-11
Lime Ridge 320 H-10
Limestone 313 H-4
Lincoln 640 K-10
Lincoln Falls 50 G-9
Lincoln University 300 L-11
Lincolnville 250 G-3
Linden 368 H-8
Linden Hall 95 J-7
Lindsey 2100 J-5
Line Lexington 476 K-12
Line Mountain 119 J-9
Linesville 833 G-2
Linfield 483 K-11
Linglestown 568 K-9
Linhart 341 K-3
Linwood Station 785 L-12
Lionville 349 K-11
Lisburn 200 K-9
Listie 100 K-4
Lititz 2082 K-10
Little Britain 150 L-10
Little Gap 374 J-11
Little Marsh 225 G-8
Little Meadows 156 G-10
Little Oley 301 K-11
Littlestown 1347 L-8
Litzenberg 300 J-11
Livermore 124 K-4
Liverpool 596 J-9
Livonia 24 J-8
Llewellyn 412 J-10
Lloyd 270 G-8
Lloydell 60 K-5
Loag 9 K-11
Lobachsville 159 K-11
Lock Haven 7770 H-8
Lock No. 4 523 K-3
Lockport Station 163 K-4
Locustdale 954 J-10
Locust Gap 1598 J-10
Locust Grove 90 L-6
Lofty 186 J-10
Logania 53 K-8
Logan Mills 65 J-8
Logansport 105 J-3
Loganton 375 H 8
Loganville 298 L-9
Logue 32 G-7
Loleta 150 H-4
Londonderry 40 L-11
London Grove 197 L-11
Longlevel 175 L-9
Longpond 40 H-12
Longrun 50 J-4
Longsdorf 65 K-8
Longswamp 221 K-11
Longvalley 215 G-9
Lookout 110 G-12
Loop 17 J-4
Lopez 1400 H-10
Lorane 120 K-11
Lords Valley 57 H-12
Lorenton 15 G-8
Loretto 246 J-5
Lost Creek 1455 J-10
Lottsville 230 G-4
Lovelton 136 G-10
Lovely 35 K-5
Lower Providence 218 K-12
Loyalhanna 548 K-4
Loyalsock 826 H-9
Loyalton 275 J-9
Loysburg 364 K-6
Loysville 500 K-8
Lucesco 87 J-3
Lucinda 250 H-4
Ludlow 507 G-5
Lumber City 363 J-5
Lumberville 262 K-12
Lundys Lane 371 G-2
Luthersburg 364 H-5
Lutzville 24 L-6
Luxor 45 K-4
Luzerne 5126 H-11
Lycippus 150 K-4
Lykens 2943 J-9
Lyles 140 L-10
Lynch 50 G-4
Lyndell 118 K-11
Lynn 182 G-11
Lynnport 200 J-11
Lynnville 90 J-11
Lyon Station 472 K-11
McAdoo 3389 J-11
McAlevys Fort 330 J-7
McAlisterville 578 J-8
McCall Ferry 100 L-10
McCance 300 K-4
McCartney 100 J-5
McClure 395 J-8
McConnellsburg 579 L-6
McConnellstown 336 K-6
McCoysville 142 K-7
McCracken 114 L-2
McCullochs Mills 116 K-7
McDonald 2543 K-2
McElhattan 263 H-8
McEwensville 209 H-9
McGees Mills 188 J-5
McIlhaney 120 J-12
McKean 430 G-2
McKeansburg 329 J-10
McKee Gap 164 K-6
McKees Half Falls 273 J-9
McKeesport 42,694 K-3
McKees Rocks 14,702 J-2
McKibben 25 L-6
McKnightstown 175 L-8
McLane 93 G-2
McMichaels 112 H-12
McMinn 300 K-2
McNeal 37 K-7
McSherrystown 1724 L-8
McVeytown 514 K-7
Mackeyville 178 H-8
Macungie 772 J-11
Maddensville 93 K-7
Madera 1000 J-6
Madison 421 K-3
Madisonburg 189 J-7
Madisonville 150 H-12
Mahaffey 754 J-5
Mahanoy 140 J-9
Mahanoy City 15,936 J-10
Mahanoy Plane 2144 J-10
Mahoning 159 J-4
Maiden Creek 140 K-11
Mainesburg 194 G-9
Mainland 20 K-12
Mainville 577 J-10
Maitland 159 J-8
Malta 220 J-9
Maltby 700 H-11
Malvern 1125 K-11
Mammoth 988 K-4
Mamont 53 K-3
Manatawny 150 K-11
Mance 35 L-5
Manchester 547 K-9
Mandata 125 J-9
Manhattan 200 G-7
Manheim 2002 K-10
Manns Choice 341 L-5
Mannsville 80 K-8
Manoa 386 L-12
Manor 1039 K-3
Manorhill 66 J-7
Manorville 545 J-3
Manown 250 K-3
Mansfield 1645 G-8
Mantz 140 J-11
Maplelake 25 H-11
Mapleshade 50 H-3
Mapleton Depot 752 K-7
Mapletown 134 L-3
Maplewood 142 H-12
Marble 110 H-4
Marburg 112 L-9
Marchand 137 J-4
Marcus Hook 1573 L-11
Maria 150 K-6
Marienville 1170 H-4
Marietta 2063 K-9
Marion 220 L-7
Marion Center 366 J-4
Markelsville 263 K-8
Markes 189 L-7
Markle 112 J-3
Markleton 55 L-4
Markleysburg 227 L-4
Markton 30 H-4
Mars 1215 J-2
Marsh 185 K-11
Marshallton 613 L-11
Marshburg 75 G-5
Marshcreek 50 G-8
Marshhill 55 H-9
Marshlands 88 G-7
Marshrun 17 K-8
Marshwood 315 H-11
Martha Furnace 187 J-6
Marticville 186 L-10
Martin L-3
Martindale 300 K-10
Martinsburg 920 K-6
Martins Creek 350 J-12
Marvindale 124 G-5
Marysville 1093 K-9
Mascot 87 K-10
Mason and Dixon 70 L-7
Masontown 800 L-3
Mastersonville 200 K-9
Masthope 210 G-12
Matamoras 1388 H-13
Mateer 27 J-4
Mattawana 221 K-7
Mauch Chunk 3952 J-11
Mausdale 113 J-9
Mawrglen 58 H-9
Maxatawny 216 J-11
Mayburg 174 G-4
Mayfield 3662 G-11
Maytown 702 K-9
Meadowgap 40 K-7
Meadow Lands 200 K-2
Meadville 12,780 G-2
Mechanic Grove 67 L-10
Mechanicsburg 4469 K-8
Meckville 120 K-10
Media 3562 L-12
Medix Run 300 H-6
Mehoopany 645 G-10
Meiserville 75 J-9
Melzer 64 H-5
Menges Mills 159 L-9
Mentzer 26 K-7
Mercer 2026 H-2
Mercersburg 1410 L-7
Meredith 30 J-4
Merion Station 500 L-12
Mertztown 614 J-11
Meshoppen 630 G-10
Metal 74 K-7
Mexico 184 J-8
Meyersdale 3741 L-4
Middleburg 501 J-8
Middlebury Center 190 G-8
Middle Creek 119 J-8
Middleport 1100 J-10
Middlesex 137 K-8
Middletown 5374 K-9
Middletown Center 25 G-10
Midvale 25 L-7
Midway 941 K-2
Mifflin 100 J-8
Mifflinburg 1559 J-8
Mifflintown 954 J-8
Mifflinville 541 H-10
Milan 122 G-9
Milanville 166 G-12
Mildred 550 H-10
Milerun 112 J-9
Milesburg 531 J-7
Milford 872 H-13
Milford Square 250 K-12
Mill City 415 H-11
Mill Creek 380 K-7
Millersburg 2394 J-9
Millers Station 120 G-3
Millerstown 549 J-8
Millersville 1541 L-10
Mill Hall 1043 H-8
Millheim 626 J-8
Millmont 208 J-8
Millport 200 G-6
Millrift 110 H-13
Mill Run 150 L-4
Mills 390 G-7
Millsboro 650 L-2
Millstone 90 H-4
Mill Village 290 G-3
Millville 611 H-9
Millway 127 K-10
Millwood 454 K-4
Milnesville 824 J-10
Milroy 1000 J-7
Milton 7460 H-9
Milton Grove 300 K-9
Mina 360 G-6
Mineral Point 250 K-5
Miners Mills 3159 H-11
Minersville 7240 J-10
Mines 500 K-6
Minet 23 L-2
Mingoville 40 J-7
Minooka 3100 H-11
Miola 45 H-4
Mishler 50 K-4
Mitchells Mills 116 J-5
Mohnton 1536 K-11

Mohrsville 396 K-10
Molino 62 J-10
Molltown 93 K-11
Monaca 2008 J-2
Monessen 11,775 K-3
Monocacy 256 K-11
Monongahela 7598 K-3
Monroe 403 H-3
Monroeton 500 G-10
Mont Alto 658 L-7
Montandon 574 J-9
Mont Claire 650 K-11
Montello 80 K-10
Monterey 185 J-11
Montgomery 1490 H-9
Montgomerys Ferry 119 J-9
Montrose 1827 G-11
Montoursville 1904 H-9
Montsera 66 K-8
Monument 120 H-7
Moon Run 867 K-2
Moores 1050 L-12
Mooresburg 113 J-9
Moorehead ville 161 F-3
Moosic 3964 H-11
Morann 30 J-6
Moravia 150 J-2
Morea Colliery 903 J-10
Morgantown 400 K-11
Morganza 240 K-2
Morris 530 G-8
Morrisdale Mines 669 J-6
Morris Run 1500 G-8
Morrisville 2002 K-13
Morton 1071 L-12
Mortonville 142 L-11
Morwood 250 K-12
Moscow 750 H-11
Mosgrove 150 J-4
Moshannon 118 H-6
Mosiertown 144 G-2
Mosserville 70 J-11
Mostollar 62 K-5
Mount Aetna 421 K-10
Mountain 45 J-11
Mountaindale 152 J-6
Mountain Grove 150 J-10
Mountainhome 140 H-12
Mountain Sunset 250 K-10
Mountaintop 960 H-11
Mount Alton 600 G-5
Mount Bethel 252 J-12
Mount Braddock 725 L-3
Mount Carmel 17,532 J-10
Mount Cobb 68 H-11
Mount Gretna 100 K-10
Mount Holly Springs 1272 K-8
Mount Hope 100 K-10
Mount Jackson 135 J-2
Mount Jewett 1771 G-5
Mount Joy 2166 K-9
Mount Morris 382 L-2
Mount Nebo 155 L-10
Mount Oliver 4241 K-3
Mount Pleasant 5812 K-3
Mount Pleasant Mills 400 J-8
Mount Pocono 750 H-12
Mount Royal 35 K-9
Mount Union 3338 K-7
Mountville 803 K-10
Mount Wolf 300 K-9
Mount Zion 488 K-10
Mowersville 62 K-7
Mowry 65 J-10
Moyer 578 K-3
Muddy Creek Forks 220 L-10
Muff 50 J-4
Muir 230 J-9
Muncy 1901 H-9
Muncy Valley 266 H-9
Munderf 42 H-5
Munhall 5185 K-3
Munson Station 477 J-6
Murdocksville 150 K-2
Murrell 175 K-10
Murrysville 196 K-3
Mustard 168 K-3
Muzette 45 H-4
Myerstown 2100 K-10
Myra 372 K-5
Nansen 168 G-5
Nanticoke 18,877 H-10
Nantmeal Village 256 K-11
Nanty Glo 950 K-5
Narberth 1719 K-12
Narcissa 45 L-9
Nashville 162 K-12
Natrona 1500 J-3
Nazareth 3978 J-12
Neale 45 J-3
Neath 27 G-10
Nebraska 231 H-4
Ned 24 L-2
Needmore 81 L-6
Neelyton 65 K-7
Neffs 446 J-11
Neffs Mills 164 J-7
Nekoda 72 J-8
Nelson 448 G-8
Nescopeck 1578 H-10
Neshaminy 85 K-12
Neshannock Falls 90 H-2
Nesquehoning 1655 J-11
Nettlehill 44 L-2
Nettleton J-5
New Albany 413 G-10
New Alexandria 505 K-4
New Baltimore 177 L-5
New Bedford 220 H-2
New Berlin 527 J-9
New Berlinville 370 K-11
Newberrytown 378 K-9
New Bethlehem 1625 H-4
New Bloomfield 1150 K-8
New Boston 635 J-10
Newbridge 50 K-7
New Bridgeville 250 L-10
New Brighton 8329 J-2
New Buena Vista 220 K-5
New Buffalo 135 K-9
Newburg 264 K-7
New Castle 36,280 H-2
New Columbia 202 H-9
New Columbus 200 H-10
New Cumberland 1472 K-9
New Danville 200 L-10
New Derry 211 K-4
New Eagle 385 K-3
New Enterprise 300 K-6
Newerf 145 G-6
Newfield 63 G-7
New Florence 777 K-4
Newfoundland 886 H-12
New Freedom 726 L-9
New Freeport 240 L-2
New Galilee 453 J-2
New Garden 56 L-11
New Geneva 299 L-3
New Germantown 250 K-7
New Grenada 120 K-6
New Hanover 406 K-11
New Haven 1532 K-3
New Holland 1106 K-10
New Hope 1083 K-13
New Jerusalem 300 K-11
New Kensington 7707 K-8
New Kingstown 400 J-3
New Lebanon 164 H-2
New Lexintgon 40 L-4
New London 150 L-11
Newlonsburg 94 K-3
Newmanstown 612 K-10
Newmansville 71 H-4
New Mayville 150 H-4
New Milford 654 G-11
New Millport 203 J-5
New Oxford 835 L-8
New Paris 194 K-5
New Park 144 L-9
Newport 2049 K-8
Newportville 340 K-13
New Providence 400 L-10
New Richmond 40 G-3
New Ringgold 266 J-11
Newry 380 K-6
New Salem 424 L-3
New Sheffield 175 J-2
Newside 73 J-11
New Stanton 320 K-3
Newton Hamilton 385 K-7
Newtown 1674 K-13
Newtown Mills 340 G-4
Newtown Square 220 L-12
New Tripoli 450 J-11
Newville 1449 K-8
New Washington 174 J-5
New Wilmington 758 H-2
Niagara 90 G-12
Niantic 95 K-11
Nicholson 852 G-11
Nickel Mines 191 L-10
Nickleville 100 H-3
Nicolay 25 L-4
Ninepoints 50 L-10
Nineveh 148 L-2
Nisbet 104 H-8
Nittany 100 J-7
Noblestown 600 K-2
Nolo 69 J-5
Nordmont 118 H-10
Normalville 165 K-4
Norrace 31 K-7
Norristown 27,875 K-12
Northampton 8729 J-12
North Bangor 60 J-12
North Bend 21 H-7
North Bingham 73 G-7
Northbranch 30 G-10
Northbrook 100 L-11
North Clarendon 1500 G-4
North East 2068 F-3
Northfolk 100 G-7
North Girard 575 F-2
North Hope 200 H-3
North Jackson 175 G-11
North Mehoopany 320 G-10
North Mountain 35 H-9
North Pinegrove 197 H-4
Northpoint 75 J-4
North Springfield 130 G-2
North Towanda 750 G-10
Northumberland 3517 J-9
North Wales 1710 K-12
North Warren 503 G-4
Norwood Station 1668 L-12
Nossville 65 K-7
Nottingham 300 L-10
Nowrytown 100 J-4
Noxen 500 H-10
Nuangola 35 H-11
Numidia 300 J-10
Nuremberg 620 J-10
Oakbourne 100 L-11
Oakbrook 330 K-11
Oakdale 1553 K-2
Oakford 176 K-13
Oakforest 140 L-2
Oak Grove 50 K-2
Oak Hall Station 193 J-7
Oakhill 400 L-10
Oakland Mills 121 J-8
Oakmont 3436 J-3
Oak Ridge 500 H-4
Oaks 128 K-12
Oakville 200 K-8
Obelisk 135 K-11
Oberlin 523 K-9
Octoraro 104 L-10
Odessa 20 H-6
Odin 27 G-6
Ogdensburg 100 G-19
Ogontz 612 K-12
Ohioplyle 535 L-4
Ohl 90 H-4
Oil City 15,657 H-3
Okeson 40 K-8
Okome 26 H-8
Olanta 212 J-5
Old Concord 50 K-2
Old Forge 11,324 H-11
Old Zionville 146 K-11
Oley 800 K-11
Oliphant Furnace 180 L-3
Oliveburg 33 H-4
Olivedale 91 G-5
Oliver 100 L-3
Olivers Mills 48 H-11
Olivet 37 J-4
Olyphant 8505 H-11
Oneida 1000 J-10
Ono 150 K-9
Onset 140 K-9
Opp 30 H-9
Option 210 K-3
Orangeville 399 H-10
Orbisonia 618 K-7
Oregon 401 K-10
Oregon Hill 41 G-8
Ore Hill 153 K-6
Orland 146 K-12
Oriental 130 J-6
Ormsby 197 G-5
Orrstown 245 K-7
Orrtanna 190 L-8
Orwell 125 G-10
Orwigsburg 1801 J-10
Orwin 200 J-9
Osceola 693 G-8
Osceola Mills 2437 J-6
Oshanter 175 J-6
Osterburg 300 K-5
Osterhout 126 G-11
Oswayo 382 G-6
Ottawa 20 H-9
Ottsville 268 K-12
Outcrop 180 L-3
Oval 175 H-8
Overbrook 1400 L-12
Overton 150 G-10
Oxford 2390 L-11
Packerton 400 J-11
Paintersville 129 J-8
Paisley 70 L-3
Palm 300 K-11
Palmerton 1100 J-11
Palmyra 1950 K-9
Palo Alto 1873 J-10
Pansy 117 H-4
Paoli 400 K-12
Paradise 500
Pardoe 411 H-2
Parke 75 L-9
Parker Ford 400
Parkersglen 100 H-13
Parkers Landing 1244 H-3
Parkersville 127 L-11
Parkesburg 2522 L-11
Park Place 188 J-10
Parkside 100 H-12
Parkwood 25 J-4
Parnassus 2578 J-3
Parryville 590 J-11
Parsons 4338 H-11
Parthenia 127 G-4
Parvin 50 H-7
Passer 110 J-12
Patchinsville 40 J-5
Patton 3907 J-5
Pattons Station H-4
Paulton 320 J-3
Paupac 65 H-12
Pavia 100 K-5
Pawling 84 K-12
Paxinos 60 J-9
Paxtang 100 K-9
Paxton 85 J-9
Paxtonville 182 J-8
Peach Bottom 159 L-10
Peale 686 J-6
Pearl 25 H-3
Peckville 3915 H-11
Peely 965 H-11
Pen Argyl 3967 J-12
Penbrook 1462 K-9
Penfield 716 H-5
Pen Mar 200 L-7
Penn 1048
Penn Run 326 J-4
Pennsburg 1141 K-12
Penns Creek 400 J-8
Pennsdale 230 H-9
Pennside 64 G-2
Penns Park 172 A-12
Penns Station 1048 K-3
Pennsville 278 K-3
Pennsylvania Furnace 263 J-6
Penryn 220 K-10
Pentz 27 H-5
Peoples 75 J-10
Pequea 117 K-11
Percy 750 L-3
Perkasie 2779 K-12
Perkiomenville 368 K-11
Perryopolis 800 K-3
Perrysville 450 J-2
Perulack 27 K-7
Petersburg 705 J-6
Petersville 279 J-12
Petroleum Center 240 G-3
Petrolia 360 H-3
Pfouts Valley 30 J-8
Philadelphia 1,549,008 L-12
Philipsburg 3266 J-6
Philipston 247 H-3
Phillips Station 58 G-8
Phoenix 100 J-4
Phoenixville 10,743 K-11
Piatt 57 G-9
Picture Rocks 576 H-9
Pierce 101 H-4
Pigeon 40 G-4
Pikescreek 76 H-10
Piketown 130 K-9
Pillow 550 J-9
Pindleton 45 J-5
Pine Bank 160 L-2
Pine Flats 67 J-5
Pineglen 100 H-6
Pine Grove 1352 J-10
Pinegrove Furnace 278 K-8
Pine Grove Mills 362 J-7
Pinehill 125 L-5
Pine Iron Works 60 K-11
Pine Station 121 H-3
Pine Summit 80 J-5
Pineville 138 K-13
Piney 30 H-4
Pineycreek 25 L-6
Pink 36 H-12
Pinkerton 178 L-4
Pipersville 200 K-12
Pitcairn 4975 K-3
Pitman 500 J-9
Pittsburg 533,905 K-3
Pittsfield 375 G-4
Pittston 16,276 H-11
Pittsville 107 H-3
Plainfield 200 K-8
Plains 1029 H-11
Platea 225 G-2
Pleasant Gap 230 J-7
Pleasant Grove 92 L-10
Pleasanthall 65 K-7
Pleasant Mount 350 G-12
Pleasantridge 45 L-6
Pleasant Unity 561 K-4
Pleasant Valley 250 J-12
Pleasant View 100 K-8
Pleasantville 702 G-3
Plowville 65 K-11
Plumrun 45 L-6
Plumsteadville 400 K-12
Plumville 414 J-4
Plymouth 16,996 H-11
Plymouth Meeting 1006 K-12
Pocono 71 H-12
Pocono Lake 100 H-12
Pocopson 40 L-11
Pogue 40 K-7
Point 40 K-5
Point Marion 1389 L-3
Point Pleasant 321 K-12
Polk 2066 H-3
Pollock 226 H-3
Pomeroy 365 L-11
Pondhill 75 H-10
Poplarrun 82 K-5
Portage 2954 K-5
Port Allegany 1972 G-6
Port Carbon 2678 J-10
Port Clinton 491 J-10
Porter 34 J-4
Porters Sideling 110 L-9
Portersville 170 J-2
Port Kennedy 771 K-12
Portland 649 J-12
Portland Mills 265 H-5
Port Matilda 450 J-6
Port Perry 1031 K-3
Port Providence 162 K-11
Port Royal 535 J-8
Port Treverton 426 J-9
Portvue 1978 K-3
Potter Brook 163 G-7
Pottersdale 102 H-6
Pottersville 131 G-10
Potts Grove 184 H-9
Pottstown 15,599 K-11
Pottsville 20,236 J-10
Powder Valley 51 K-11
Powell 142 G-10
Powelton 300 J-6
Powersville 25 G-10
Poyntelle 53 G-12
Prescott 103 K-10
Prescottville 215 H-5
President 45 H-3
Preston 125 G-12
Preston Park 107 G-12
Priceburg 432 H-11
Primrose 150 K-2
Princeton 209 J-2
Proctor 314 H-9
Progress 210 K-9
Prompton 263 G-12
Prospect 346 J-2
Prospectville 150 K-12
Prosperity 205 K-2
Providence Square 135 K-12
Pueblo 40 H-4
Pulaski 375 H-2
Pump 50 H-2
Punxsutawney 9058 J-5
Purcell 51 L-6
Purchase Line 40 J-5
Pyrra 25 J-4
Quakake 250 J-10
Quakertown 3801 K-12
Quarryville 739 L-10
Queen 118 K-5
Queenstown 72 H-3
Quincy 400 L-7
Radnor 350 K-12
Railroad 308 L-9
Rainsburg 203 L-5
Ralston 610 H-9
Ramey 1045 J-6
Ramsaytown H-4
Ramseyville 35 H-8
Randolph 100 G-3
Ransom 57 H-11
Rathmel 638 H-5
Rauchtown 30 H-8
Raughts 20 H-5
Ravenrun 510 J-10
Ravine 237 J-10
Rawlinsville 199 L-10
Raymilton 105 H-3
Raymond 65 G-7
Reading 96,071 K-11
Reamstown 820 K-10
Rebersburg 75 J-8
Rebuck 275 J-9
Rector 125 K-4
Redbank 118 H-3
Redburn 24 G-8
Redclyffe 132 H-4
Red Hill 664 K-12
Redington 404 J-12
Red Lion 2092 L-9
Redman Mills 515 K-3
Red Rock 30 G-5
Redrun 150 K-10
Reeders 75 H-12
Reedsgap 56 K-7
Reedsville 900 J-7
Reiton 137 L-10
Register 150 H-10
Rehrersburg 649 K-10
Reidsburg 50 H-4
Reinerton 250 J-9
Reinholds Station 500 K-10
Reitz 28 K-5
Renfrew 300 J-3
Rennerdale 470 K-2
Reno 300 H-3
Renovo 4621 H-7
Retta 55 G-10
Revere 50 J-12
Rew 100 G-5
Rexmont 165 K-10
Reynolds 80 J-11
Reynoldsville 3181 H-5
Rheems 400 K-9
Rhone 500 H-11
Rices Landing 671 L-2
Riceville 210 G-3
Richardsville 110 H-4
Richboro 280 K-13
Richfield 500 J-8
Richhill 115 K-12
Richland 722 K-10
Richland Center 300 K-12
Richlandtown 562 K-12
Richmond 198 J-12
Richmond Furnace 112 L-7
Richmond Hill 30 G-11
Ricketts 257 H-10
Rico 25 J-4
Riddlesburg 245 K-6
Ridge 45 K-12
Ridgway 5408 H-5
Ridley Park 1761 L-12
Riegelsville 600 J-12
Rileysville 72 G-12
Rillton 175 K-3
Rimer 149 J-3
Rimersburg 855 H-3
Ringgold 150 H-4
Ringtown 723 J-10
Ripple 30 H-10
Riverside 429 J-9
Rixford 506 G-5
Roaring Branch 400 G-9
Roaring Creek 407 J-10
Roaring Spring 1903 K-6
Robbins Station 112 K-3
Robertsdale 651 K-6
Robesonia 70 K-10
Robinsonville 36 L-6
Rochester 5903 J-2
Rochester Mills 247 J-5
Rock 160 J-10
Rockdale 67 J-11
Rockdale Mills 150 H-5
Rock Glen 317 J-10
Rockhill Furnace 495 K-7
Rockland 200 H-3
Rockport 146 J-11
Rockton 120 H-5
Rockwood 1300 L-4
Rodi 65 K-3
Roelofs 100 K-13
Rogersville 325 L-2
Rohrerstown 513 K-10
Rohrsburg 200 H-10
Rolfe 400 G-5
Rome 222 G-10
Ronks 106 K-10
Roscoe 1450 K-3
Rose Bud 800 J-5
Rosecrans 105 H-8
Rosedale 419 K-5
Rosemont 850 K-12
Rosengrant 30 G-10
Rose Point 268 J-2
Roseto 350 J-12
Roslyn 150 K-12
Rossfarm 22 K-7
Rossmoyne 46 J-4
Rossville 125 K-9
Rothsville 600 K-10
Rough and Ready 129 J-9
Roulette 829 G-6
Rouseville 648 H-3
Rouzerville 312 L-7
Rowenna 100 K-9
Rowland 372 H-12
Roxbury 310 K-7
Royal 47 G-11
Royalton 1033 K-9
Royer 110 K-6
Royersford 3073 K-11
Rudy 146 K-12
Ruffcreek 63 L-2
Ruffs Dale 500 K-3
Rummel 33 K-5
Rummerfield 130 G-10
Runville 55 J-7
Rupert 486 J-10
Rural Valley 763 J-4
Rush 230 G-10
Rushboro 40 G-10
Rushland 105 K-12
Rushville 76 G-10
Russell 700 G-4
Russellville 110 L-11
Rutan 60 L-2
Rutland 247 G-9
Rutledge 369 L-12
Rutledgedale 27 G-12
Ryde 85 K-7
Ryeland 30 K-10
Ryot 100 K-5
Sabbath Rest 150 J-6
Sabinsville 684 G-7
Sabula 50 H-5
Sacramento 202 J-9
Sadburysville 150 L-11
Saegerstown 112 G-2
Saegersville 98 J-11
Safe Harbor 340 L-10
Saginaw 183 K-9
Sagon 216 J-10
Saint Bonifacius 200 J-5
Saint Clair 6455 J-10
Saint Clairsville 102 K-5
Saint Johns 220 H-10
Saint Joseph 42 G-10
Saint Lawrence 70 J-5
Saint Marys 6346 H-5
Saint Nicholas 1040 J-10
Saint Peters 421 K-11
Saint Petersburg 453 H-3
Saint Thomas 410 L-7
Salemville 75 K-6
Salfordville 240 K-12
Salina 400 J-4
Salisbury 855
Salix 150 K-5
Salladasburg 280 H-8
Salona 280 H-8
Salter 83 K-6
Saltillo 410 K-7
Saltsburg 1044 J-4
Salunga 335 K-10
Saluvia 50 L-6
Sanatoga 271 K-11
Sand Patch 115 L-5
Sand Rock 27 L-2

Sandy Lake 639 H-2
Sandy Ridge 347 J-6
Sandy Run 596 H-12
Sandy Valley 123 H-5
Sassamansville 137 K-11
Saulsburg 87 J-7
Savage 35 L-4
Saville 30 K-8
Sawkill 25 H-13
Sawyer City 216 G-5
Saxonburg 345 J-3
Saxton 1195 K-6
Saybrook 85 G-4
Saylorsburg 320 J-12
Sayre 6426 G-9
Scalp Level 1424 K-5
Scandia 56 G-1
Scarlets Mill 125 K-11
Scenery Hill 250 K-2
Schafferstown 950 K-10
Scheidy 46 J-11
Schellburg 314 K-5
Schencksville 225 J-11
Schoeneck 300 K-10
Schofer 53 J-11
Schoffners Cornera 25 H-5
Schuyler 42 H-9
Schuylkill Haven 4747 J-10
Schwenkville 381 K-11
Sciota 240 J-12
Sciotavale 100 G-10
Scotch Hill 103 H-4
Scotland 320 L-7
Scotrun 66 H-12
Scott Center 25 G-12
Scottdale 5456 K-3
Scott Haven 525 K-3
Scottsville 49 G-10
Scranton 129,867 H-11
Scrubgrass 75 H-3
Scullton 31 L-4
Seanor 50 K-5
Sebeck 22 H-4
Seek 658 J-11
Seeleyville 524 G-12
Seiberlingville 43 J-11
Seidersville 140 J-12
Seisholtzville 200 K-11
Seitzland 184 L-9
Seiea 35 K-7
Selinsgrove 1473 J-9
Sellersville 1572 K-12
Sells Station 95 L-8
Seneca 242 H-3
Sevenpoints 143 J-9
Sevenstars 115 L-8
Seven Valleys 365 L-9
Seward 548 K-4
Sewickley 4479 J-2
Shade Gap 143 K-7
Shadeland 150 G-2
Shade Valley 25 K-7
Shadygrove 186 L-7
Shamokin 19,588 J-9
Shamokin Dam 437 J-9
Shanesville 116 K-12
Shanksville 846 K-5
Sharon 15,270 H-2
Sharon Center 47 G-6
Sharon Hill 1401 L-12
Sharpsburg 8153 J-3
Sharpsville 3634 H-2
Shartlesville 476 J-10
Shavertown 126 H-11
Shawanese 150 H-10
Shawmut 40 H-5
Shawnee 168 H-12
Shawville 80 H-6
Shay 55 J-4
Shazen 20 J-5
Sheakleyville 126 H-2
Sheffield 1550 G-4
Shelly 300 K-12
Shelocta 117 J-4
Shenandoah 25,724 J-10
Shenango H-2
Shenks Ferry 25 L-10
Sheperdstown 145 K-9
Sheppton 750 J-10
Sheridan 368 K-10
Sheridanville 2950 K-2
Sherman 200 G-12
Shermans Dale 572 K-8
Shermansville 100 G-2
Sherrett 166 J-3
Sherwin 105 H-3
Sheshequin 192 G-10
Shickshinny 1917 H-10
Shields 90 J-2
Shillington 1427 K-11
Shimerville 100 J-11
Shindle 55 J-8
Shinglehouse 1598 G-6
Shintown 110 H-7
Shippensburg 3457 K-7
Shippensville 378 H-4
Shippingport 125 J-2
Shiremanstown 545 K-9
Shirleysburg 256 K-7
Shoemakers 80 K-11
Shoemakersville 700 H-12
Shoenersville 120 J-12
Shoff 75 L-10
Shohola 138 H-13
Shohola Falls 30 H-13
Shortrun 57 G-7
Shrewsbury 598 L-9
Shunk 216 G-9
Shy Beaver 75 K-6
Siddonsburg 96 K-9
Sideling Hill 55 L-6
Sidman 200 K-5
Siegfried 2050 J-12
Sigel 160 H-4
Sigmund 79 K-11
Sigsbee 68 L-2
Siko 60 G-12
Silkworth 24 H-10
Silver Brook 420 J-11
Silver Creek 1500 J-10
Silverdale 232 K-12
Silver Lake 62 G-11
Silvermills 46 L-6
Silverspring 300 K-10
Sington 76 J-6
Sinking Spring 930 K-10
Sinnamahoning 688 H-6
Sinsheim 55 L-9
Sipes Mills 75 L-6
Sittler 120 J-11
Six Mile Run 311 K-6
Sizerville 87 G-6
Skidmore 23 H-2
Skinners Eddy 267 G-10
Skippack 402 K-12
Slab 100 L-10
Slatedale 600 J-11
Slateford 172 J-12
Slate Hill 87 L-10
Slate Run 325 H-7
Slatington 4454 J-11
Sligo 754 H-3
Slippery Rock 870 H-2
Smethport 1817 G-6
Smicksburg 230 J-4
Smithdale 395 K-3
Smithfield 749 L-3
Smithmill 207 J-6
Smiths Ferry 580 J-2
Smiths Station 58 L-9
Smithton 784 K-3
Smithville 163 L-10
Smock 486 L-3
Smokerun 300 J-6
Smultron 85 J-8
Smyrna 125 L-10
Snedekerville 60 G-9
Snydertown 288 J-9
Soldier 65 H-5
Solebury 140 K-12
Somerfield 180 L-4
Somerset 3500 K-4
Sonestown 310 H-9
Souderton 1875 K-12
Southampton 400 K-12
South Auburn 75 G-10
South Bend 68 J-4
South Burgettstown K-2
South Canaan 150 G-12
South Connellsville 250 L-3
Southdale 103 H-10
South Eaton 24 H-11
South Fork 4592 K-5
South Gibson 250 G-11
South Montrose 126 G-11
South Sterling 246 H-12
Southwest 2127 K-3
Spangler 2700 J-5
Spangsville 97 K-11
Spartansburg 460 G-3
Speeceville 65 K-9
Speelman 23 L-5
Speers 383 K-3
Spinnerstown 156 K-12
Sporting Hill 260 K-10
Spraggs 90 L-2
Sprankle Mills 93 H-4
Springsboro 614 G-2
Springbrook 27 H-12
Springchurch 50 J-4
Spring City 2880 K-11
Spring Creek300 G-3
Springdale 1999 J-3
Springet 368 K-9
Spring Forge 1152 L-9
Springgrove 1152 K-10
Springhope 113 K-5
Spring House 127 K-12
Spring Mills 500 J-7
Spring Mt. 279 K-12
Springrun 60 K-7
Springs 115 L-4
Springtown 361 J-12
Springvale 200 L-9
Springville 550 G-11
Spruce Creek 213 J-6
Spruce Grove 68 L-10
Spruce Hill 53 K-8
Spry 250 L-9
Stahlstown 154 K-4
Standing Stone 119 G-10
Stanton 140 H-4
Sartners 127 K-8
Starjunction 200 K-3
Starkville 46 G-11
Starlight 28 G-12
Starr 75 G-4
Starrucca 381 G-12
State College 1425 J-7
State Line 188 L-7
State Line Mills 150 G-6
Stauffer 593 K-3
Steam Valley 30 H-8
Steckman 135 L-6
Steelton 14,246 K-9
Steelville 85 L-11
Steinsville 157 J-11
Stenger 28 K-7
Steinsburg 175 K-12
Sterling 260 H-12
Sterling Run 430 H-6
Sterners 26 J-11
Stetlersville 116 J-11
Steuben 66 H-8
Stevens 270 K-10
Stevensville 340 G-10
Stevens Point 110 G-11
Stewarton 35 L-4
Stewartstown 674 L-9
Stickney 126 G-5
Stillwater 179 H-10
Stiltz 53 L-9
Stines Corner 28 J-11
Stockdale 761 K-3
Stockertown 426 J-12
Stockton 178 J-11
Stoddartsville 65 H-11
Stokesdale 107 G-8
Stoneboro 1074 H-2
Stone Church 168 J-12
Stoneham 271 G-4
Stonersville 120 K-11
Stonybrook 110 L-9
Stony Creek Milla 300 K-11
Stony Run 180 J-11
Stormstown 260 J-6
Stouchsburg 550 K-10
Stowe 200 K-11
Stowell 27 G-10
Stoyestown 335 K-5
Straight 230 G-5
Strasburg 885 L-10
Strattonville 376 H-4
Strausstown 600 J-10
Strawberry Ridge 100 H-9
Strawbridge 25 H-9
Strawn 30 L-4
Strickersville 168 L-11
Strinestown 163 K-9
Strobleton 47 H-4
Strodes Mills 68 J-7
Strong 660 J-10
Strongstown 200 J-5
Stroudsburg 4379 J-12
Stull 30 H-10
Sturgeon 1000 J-2
Suedburg 250 J-10
Sugargrove 459 G-4
Sugarhill 76 H-5
Sugar Notch 2439 H-11
Sugar Run 231 G-10
Sugartown 115 L-12
Sulphur Springs 63 L-5
Summerhill 863 K-5
Summerville 639 H-4
Summithill 4209 J-11
Summit Mines 200 K-3
Summit Station 160 J-10
Sumneytown 30 K-12
Sunbury 13,770 J-9
Suncliff 18 J-4
Sundale 50 K-12
Sunderlinville 130 G-7
Sunnyburn 120 L-10
Sunny Side 211 K-3
Suplee 100 K-11
Susquehanna 3478 G-11
Sutersville 917 K-3
Swales 85 J-8
Swam 22 L-9
Swanville 110 F-2
Swarthmore 1899 L-12
Swarts 60 L-2
Swatara 300 K-9
Swedeland 711 K-12
Sweden Valley 82 G-7
Sweet Valley 190 H-10
Swengel 80 J-8
Swiftwater 150 H-12
Swineford 400 J-8
Switzer 23 J-11
Swissvale 7381 K-3
Sybertsville 96 H-10
Sycamore 110 L-2
Sykesville 1756 H-5
Sylvan 250 L-7
Sylvania 217 G-9
Tafton 141 H-12
Taintor 80 G-5
Tallmanville 68 G-12
Talmage 320 K-10
Tamanend 72 J-10
Tamaqua 9462 J-11
Tanguy 25 L-11
Tank 24 H-10
Tanners Falls 164 G-12
Tannersville 520 H-12
Tanoma 34 J-4
Tarentum 7414 J-3
Tarrs 640 K-3
Tatamy 512 J-12
Tatesville 40 K-6
Taylor 9060 H-11
Taylorstown 271 K-2
Telford 1244 K-12
Temple 465 K-11
Templeton 400 J-4
Tenmile 163 K-2
Tenmile Bottom 263 H-3
Terre Hill 882 K-10
Thomas 67 K-2
Thomasville 543 K-2
Thompson 332 G-12
Thompsontown 520 J-8
Thorndale 137 L-11
Thornhurst 93 H-11
Thornton 110 L-11
Three Springs 248 K-7
Threetuns 116 K-12
Throop 5113 H-11
Thurston 72 H-11
Tiadaghton 87 G-8
Tidal 50 J-3
Tidionte 1324 G-4
Tiffany 22 T-11
Tillie 100 L-8
Time 25 L-2
Timicula 55 L-11
Tingley 60 G-11
Tinicum 40 K-12
Tioga 533 G-8
Tiona 296 G-4
Tionesta 803 H-4
Tippecanoe 75 K-3
Tipton 173 J-6
Tirzah 30 G-11
Titusville 8533 G-3
Tivoli 140 H-9
Tobyhanna 610 H-12
Todd 91 K-6
Tohickon 50 K-12
Tolna 120 L-9
Tompkins 26 G-8
Top 27 J-4
Topton 809 J-11
Torpedo 50 G-4
Torrey 30 G-12
Toughkenamon 400 L-11
Towanda 4281 G-10
Tower City 2335 J-9
Townhill 101 H-10
Townline 99 H-10
Townville 317 G-3
Trade City 72 J-4
Trafford City K-3
Transfer 340 H-2
Transue 55 G-10
Trappe 398 K-12
Trauger 30 K-4
Tredyffrin 25 K-11
Treichlers 173 J-11
Tremont 2067 J-10
Trent 50 L-4
Tresckow 676 J-11
Tresco 45 G-11
Trestle 156 K-3
Treverton 1263 J-9
Trevose 195 K-12
Trexler 109 J-11
Trexlertown 613 J-11
Trindle Spring 38 K-8
Trooper 31 K-12
Troughcreek 200 K-6
Trout Run 320 H-8
Troutville 260 H-5
Trowbridge 20 G-9
Troxelville 112 J-8
Troy 1288 G-9
Troy Center 25 G-3
Truce 28 L-10
Trucksville 231 H-11
Trumbauersville 611 K-12
Tryonville 216 G-3
Tullytown 622 K-13
Tulpehocken 290 K-10
Tunacreek 90 G-5
Tunkhannock 1598 H-11
Tunnelton 180 K-4
Turbotville 365 H-9
Turkey City 130 H-3
Turniphole 53 H-3
Turnpike 50 L-9
Turtle Creek 4995 K-3
Turtlepoint 150 G-6
Tuscarora 588 J-10
Tusseyville 130 J-7
Two Lick 35 J-4
Tyler 160 H-5
Tyler Hill 180 G-12
Tylersburg 220 H-4
Tylersport 224 K-12
Tylersville 200 J-8
Tyrone 7176 J-6
Uhlerstown 107 J-12
Ulster 436 G-9
Uylsses 619 G-7
Union Church 37 J-7
Union City 3684 G-3
Union Dale 355 G-12
Union Deposit 526 K-9
Union Furnace 175 J-6
Uniontown 13,344 L-3
Unionville 516 L-11
United 463 K-4
Unity Station 350 J-3
Unityville 200 H-9
Upland 2221 L-12
Upper Darby 476 L-12
Upper Lehigh 1200 H-11
Upper Providence 249 L-12
Upper Strasburg 326 K-7
Urban 121 J-9
Urey 106 J-5
Uriah 42 K-8
Ursina 338 L-4
Uswick 35 H-12
Utahville 150 J-5
Utica 265 H-3
Uwchland 196 K-11
Vail 25 J-6
Valencia 240 J-3
Valier 326 J-4
Valley Forge 518 K-11
Valley View 580 J-9
Vanburen 46 K-2
Vance Mills 65 L-3
Vanderbilt 1198 K-3
Vandergrift 3876 J-3
Vandergrift Heights 3438 J-3
Vandling 985 G-11
Vandyke 34 J-8
Van Ormer 20 J-5
Vanport 500 J-2
Van Wert 431 J-8
Varden 185 H-12
Venango 251 G-2
Venetia 301 K-2
Ventland 103 J-5
Venus 98 H-3
Vera Cruz 200 J-11
Vernon 93 H-11
Verona 2849 J-3
Vetera 48 J-5
Viaduct 75 J-6
Vicksburg 200 J-9
Victor 75 J-6
Victoria 45 L-4
Vilas 61 H-8
Villanova 226 K-12
Vinco 60 K-5
Vinemont 90 K-10
Vintondale 1410 H-5
Virginia Mills 46 L-8
Virginville 350 J-11
Vogansville 150 K-10
Volant 185 H-2
Vowinckel 85 H-4
Waddle 50 J-7
Wade 150 J-10
Wagner 158 J-8
Wagontown 93 K-11
Wakefield 250 L-10
Walker Lake 40 H-13
Walkers Mills 457 K-2
Wall 1962 K-3
Wallace 60 K-12
Wallaceton 324 J-6
Wallisrun 99 H-9
Walnut 150 J-8
Walnut Bottom 294 K-8
Walnutport 1039 J-11
Walsall 108 K-5
Walsingham 26 K-8
Walston 1937 J-4
Waltersburg 600 L-3
Waltonville 40 K-9
Wampum 980 J-2
Wanamie 1718 H-10
Wanneta 78 G-2
Wapwallopen 450 H-10
Ward 160 L-11
Warfordsburg 110 L-6
Warren 11,080 G-4
Warren Center 171 G-10
Warrenham 46 G-10
Warrensville 642 H-9
Warriors Mark 400 J-6
Warwicks 200 K-11
Washington 18,778 K-2
Washington Boro 560 L-10
Washingtonville 183 H-9
Waterfall 78 K-6
Waterford 724 G-3
Waterloo 70 J-13
Waterside 163 K-6
Water Street 65 J-6
Waterton 80 H-10
Waterville 183 H-8
Watsondale 40 L-4
Watson Farm 150 G-4
Watsontown 1950 H-9
Wattsburg 283 G-3
Waukesha 55 J-5
Waverly 51 G-11
Wawa 55 L-12
Waymart 432 G-12
Wayne 3000 K-12
Waynesboro 7199 L-7
Waynesburg 3545 L-2
Waynesville 27 K-9
Weatherly 2501 J-11
Weaversville 160 J-12
Webster 710 K-3
Webster Mills 140 L-6
Weedville 320 H-5
Weikert 93 J-8
Weisenburg 155 J-11
Weissport 638 J-11
Weldbank 143 G-4
Weldon 246 K-12
Wellersburg 193 L-5
Wells 105 G-9
Wellsboro 3183 G-8
Wells Tannery 91 K-6
Wellsville 308 K-9
Welsh Hill 48 G-11
Welty 45 K-4
Wernersville 1000 K-10
Wescosville 210 J-11
Wesley 251 H-3
Wesleyville 500 F-8
W. Alexander 426 K-2
W. Auburn 200 G-10
W. Bangor 251 L-10
W. Bingham 64 G-7
W. Bridgewater 1347 J-2
W. Brownsville 742 K-3
W. Chester 11,767 L-11
Westcolang 36 G-12
W. Conshohocken 2202 K-12
W. Damascus 75 G-12
W. Decatur 300 J-6
W. Dublin 35 K-6
W. Elizabeth 841 K-3
Westend 40 L-5
W. Fairview 238 K-9
Westfield 1207 G-7
W. Finley 130 K-2
Westford 180 G-2
Westgrove 1261 L-11
W. Hanover 375 K-9
W. Hickory 323 G-4
W. Leisenring 700 L-3
W. Lenox 41 G-11
Westline 207 G-5
W. Middlesex 1157 H-2
W. Middletown 274 K-9
W. Milton 280 H-3
W. Monterey 29 H-6
W. Moshannon 108 J-2
W. Nanticoke 300 H-10
W. Newton 2880 K-3
W. Nicholson 42 G-11
Weston 240 J-10
Westover 569 J-5
Westpike 198 G-7
West Point 225 K-12
Wishaw 130 H-5
Westport 276 H-7
Wismer 150 K-12
W. Reading 2064 K-11
Witmer 250 K-10
W. Salisbury 165 L-4
Wolfsburg 177 K-5
W. Springfield 200 G-2
Wolfs Store 50 J-8
W. Sunbury 283 H-3
Womelsdorf 1301 K-10
Westtown 110 L-11
Woodbine 30 L-10
W. Union 88 K-2
Woodbourne 70 K-13
Westville 406 H-5
Woodbury 255 K-6
W. Vincent 84 K-11
Woodcock 130 G-2
W. Willow 350 L-10
Woodhill 30 K-13
W. Winfield 263 J-3
Woodland 800 H-6
Wetmore 103 G-5
Woodlawn 1396 J-2
Wexford 180 J-2
Woodruff 30 L-2
Weyant 100 K-5
Woodville 438 K-2
Wharton 110 G-6
Woodward 587 J-8
Wheatland 955 H-2
Woolrich 176 H-8
Wheelerville 35 G-9
Worcester 175 K-12
Whighill 147 G-4
Wormleysburg 809 K-9
White Ash 500 K-3
Worthington 463 J-3
Whitecottage 12 L-2
Worthville 121 H-4
Whitedeer 136 H-9
Woxall 107 K-12
Whitehall 136 H-9
Wrights 117 G-6
White Haven 1438 H-11
Wrightsdale 48 L-10
Whiteley 160 L-2
Wrightstown 31 K-13
White Mills 1132 G-12
Wrightsville 2051 K-9
Whiteoak 50 K-10
Wyalusing 580 G-10
Whitepine 500 H-8
Wycombe 300 K-13
White Rock 177 L-10
Wyebrooke 103 K-11
Whitesburg 81 J-4
Wylandville 90 K-2
Whites Valley 98 G-12
Wyoming 3010 H-11
Whitford 84 K-11
Wysox 198 G-10
Whitney 850 K-4
Yardley 894 K-13
Wickhaven 75 K-3
Yarnell 210 J-7
Wiconisco 2000 J-9
Yates 433 H-11
Widnoon 75 J-4
Yatesboro 50 J-4
Wigton 127 J-6
Yeadon 882 L-12
Wilawana 242 G-9
Yeagertown 601 J-7
Wilburton 1000 J-10
Yellow Creek 193 K-6
Wilcox 1037 G-5
Yellowhouse 100 K-11
Wildwood 300 J-3
Yerkes 75 K-12
Wildwood Springs 23 J-5
Yocumtown 240 K-9
Wilkes-Barre 67,105 H-11
Yoe 567 L-9
Wilkinsburg 18,924 K-3
York 44,750 L-9
William Penn 800 K-12
Yorkana 480 L-9
Williams 200 L-5
Yorkhaven 793 K-9
Williamsburg 1523 K-6
York New Salem 241 L-9
Williams Grove 194 J-6
York Springs 352 K-8
Williams Mill 90 K-8
Yostville 63 H-11
Williamson 210 L-7
Youngdale 40 H-8
Williamsport 31,860 H-8
Youngstown 323 K-4
Williamstown 2904 J-9
Youngsville 1406 G-4
Willock 800 K-3
Youngwood 1881 K-3
Willow Grove 500 K-3
Zehner 155 H-11
Willowspringa 50 H-10
Zelienople 1388 J-2
Willow Street 225 L-10
Zenith 52 H-10
Wilmerding 6133 K-3
Zerbe 316 J-10
Wilmore 314 K-5
Zieglerville 482 K-12
Wilpen 150 K-4
Zion Grove 172 J-10
Wilson 1108 K-3
Zionhill 88 K-12
Zionsville 180 K-12
Zullinger 71 L-7
Wimmers 108 H-12
Winburne 1100 J-6
Windber 8013 K-5
Windgap 832 J-12
Windham 256 G-10
Windham Center 163 G-10
Windom 95 K-10
Wind Ridge 200 L-2
Windsor 697 L-9
Winfield 340 J-9
Wingate 53 J-7
Wingerton 86 L-7
Winslow 71 J-5
Winterdale 107 G-12
Winton 5280 H-11
Winwood 200 G-12
Wirsing 87 L-3
Wishaw 130 H-5
Wismer 150 K-12
Witmer 250 K-10
Wolfsburg 177 K-5
Wolfs Store 50 J-8
Womelsdorf 1301 K-10
Woodbine 30 L-10
Woodbourne 70 K-13
Woodbury 255 K-6
Woodcock 130 G-2
Woodhill 30 K-13
Woodland 800 H-6
Woodlawn 1396 J-2
Wexford 180 J-2
Woodruff 30 L-2
Weyant 100 K-5
Woodville 438 K-2
Wharton 110 G-6
Woodward 587 J-8
Wheatland 955 H-2
Woolrich 176 H-8
Wheelerville 35 G-9
Worcester 175 K-12
Whighill 147 G-4
Wormleysburg 809 K-9
White Ash 500 K-3
Worthington 463 J-3
Whitecottage 12 L-2
Worthville 121 H-4
Whitedeer 136 H-9
Woxall 107 K-12
Whitehall 136 H-9
Wrights 117 G-6
White Haven 1438 H-11
Wrightsdale 48 L-10
Whiteley 160 L-2
Wrightstown 31 K-13
White Mills 1132 G-12
Wrightsville 2051 K-9
Whiteoak 50 K-10
Wyalusing 580 G-10
Whitepine 500 H-8
Wycombe 300 K-13
White Rock 177 L-10
Wyebrooke 103 K-11
Whitesburg 81 J-4
Wylandville 90 K-2
Whites Valley 98 G-12
Wyoming 3010 H-11
Whitford 84 K-11
Wysox 198 G-10
Whitney 850 K-4
Yardley 894 K-13
Wickhaven 75 K-3
Yarnell 210 J-7
Wiconisco 2000 J-9
Yates 433 H-11
Widnoon 75 J-4
Yatesboro 50 J-4
Wigton 127 J-6
Yeadon 882 L-12
Wilawana 242 G-9
Yeagertown 601 J-7
Wilburton 1000 J-10
Yellow Creek 193 K-6
Wilcox 1037 G-5
Yellowhouse 100 K-11
Wildwood 300 J-3
Yerkes 75 K-12
Wildwood Springs 23 J-5
Yocumtown 240 K-9
Wilkes-Barre 67,105 H-11
Yoe 567 L-9
Wilkinsburg 18,924 K-3
York 44,750 L-9
William Penn 800 K-12
Yorkana 480 L-9
Williams 200 L-5
Yorkhaven 793 K-9
Williamsburg 1523 K-6
York New Salem 241 L-9
Williams Grove 194 J-6
York Springs 352 K-8
Williams Mill 90 K-8
Yostville 63 H-11
Williamson 210 L-7
Youngdale 40 H-8
Williamsport 31,860 H-8
Youngstown 323 K-4
Williamstown 2904 J-9
Youngsville 1406 G-4
Willock 800 K-3
Youngwood 1881 K-3
Willow Grove 500 K-3
Zehner 155 H-11
Willowspringa 50 H-10
Zelienople 1388 J-2
Willow Street 225 L-10
Zenith 52 H-10
Wilmerding 6133 K-3
Zerbe 316 J-10
Wilmore 314 K-5
Zieglerville 482 K-12
Wilpen 150 K-4
Zion Grove 172 J-10
Wilson 1108 K-3
Zionhill 88 K-12
Zionsville 180 K-12
Zullinger 71 L-7

INDEX OF TOWNS IN NEW ENGLAND (Also parts of surrounding territory)

IN EVERY TOWN THE Rexall DRUG STORE IS THE PLACE FOR INFORMATION (See Page 84)

SO. EASTERN N. Y.

Plate No.
4 Acra, 100
8 Albany, 100253
8 Alps
8 Altamont, 675
2 Amaganset, 551
4 Amenia, 967
8 Amsterdam, 31267
1 Annsville
1 Arden, 91
1 Armonk, 269
4 Athens, 1956
4 Austerlitz, 70
8 Averill Park, 664
1 Babylon, 2600
8 Ballston Spa
1 Bayport, 710
1 Bay Shore, 3025
1 Bay Side
1 Beacon
1 Bedford, 232
4 Beechford
4 Beekman
8 Berlin, 600
8 Berne, 404
4 Blue Stores, 50
4 Boston Cor., 500
8 Boyntonville
8 Brainard, 120
8 Brainard Sta., 50
1 Brewster, 1286
2 Bridgehampton, 1394
1 Brinckerhoff, 51
1 Bronx, 1863
1 Brooklyn, 1634351
8 Brunswick Center
1 Buchanan, 375
8 Bushkirk
4 Cairo, 575
8 Cambridge
4 Canaan
4 Canaan Ctr.
1 Carmel, 588
4 Catskill, 5296
8 Center Berlin, 40
2 Center Moriches, 1050
1 Central Valley, 425
4 Chatham, 2251
4 Claverack, 321
4 Clermont, 201
8 Coeymans, 1000
8 Cohoes, 24709
4 Coldenham
4 Cold Spring, 2549
1 Cold Spring Harbor, 650
1 Commack
4 Copake, 250
1 Coram
4 Coxsackie, 2494
4 Craryville, 200
1 Cross River
1 Croton, 1806
4 Cutchogue, 706
8 Delmar, 400
1 Dobbs Ferry, 3455
4 Dover
4 Dover Plains, 662
4 Durham, 175
8 Eagle Bridge
2 Easthampton, 1400
2 Eastport, 425
4 Eddyville, 100
4 Elk Park, 73
1 Elmsford, 400
8 Emerick, 476
4 Esopus, 240
4 E. Chatham, 270
1 E. Coldenham
8 E. Grafton
8 E. Greenbush, 124
2 E. Marion
2 E. Moriches, 525
8 E. Nassau, 125
1 E. Norwich, 249
2 E. Patchogue, 80
4 E. Windham, 110
1 Farmingdale, 1576
1 Fishkill, 516
4 Fishkill Plains
1 Fishkill Village
1 Flatbush
4 Flint, 112
1 Flushing
1 Ft. Montgomery, 217
8 Franklinton, 145
4 Ghent, 332
4 Glenerie

Plate No.
8 Glenmont, 50
2 Good Ground, 825
8 Grafton, 207
1 Great River, 400
2 Greenport, 3089
4 Green River
8 Guilderland, 250
8 Hagaman, 875
1 Hastings, 4552
1 Hauppaug
1 Haverstraw, 5669
1 Hawthorne, 310
8 Haynersville
1 Hempstead, 4964
1 Hicksville, 1656
4 Highland, 1570
1 Highland Falls, 2470
4 Hillsdale, 792
8 Hoag's Cor.
8 Hoffman
4 Hollowville, 181
8 Hoosick, 240
8 Hoosick Falls, 5532
1 Hopewell, 400
4 Hudson, 11417
4 Humphreysville, 100
1 Huntington, 5000
4 Hurd's Cor., 25
4 Hyde Park, 735
1 Idlewild, 70
4 Ireland Cors.
1 Islip, 1735
1 Jamaica, 6000
2 Jamesport, 353
1 Jefferson Valley, 140
1 Jericho, 489
8 Johnsonville
1 Johnsville
1 Katonah, 950
1 Kensico, 117
4 Kinderhook, 698
4 Kingston, 25908
8 Knox
4 Lafayetteville, 200
1 Larchmont, 1958
8 Lathams
4 Lebanon Springs, 524
4 Leeds, 314
4 Lithgow
4 Livingston
8 Livingstonville, 318
1 Long Id. City, 115
1 Ludingtonville
4 Mabbettsville
1 Mahopac, 407
4 Malden Bridge, 256
8 Malta
1 Mamaroneck, 5699
1 Manhasset, 700
4 Marbletown
4 Marlboro, 920
4 Martindale, 84
2 Mattituck, 950
8 Mechanicsville, 6634
1 Medford
8 Middlebury
4 Millbrook, 1136
2 Miller Place, 139
4 Millerton, 858
4 Milton, 1007
8 Minaville, 220
1 Mineola, 1981
1 Mohegan, 87
1 Monsey, 300
2 Montauk Pt., 50
2 Moriches, 260
1 Mt. Kisco, 2802
1 Mt. Vernon, 30019
1 Mountain View, 40
1 Nanuet, 400
8 Nassau, 529
1 Newburgh, 27805
1 Newcastle Cors.
1 New City, 450
4 New Hackensack
4 New Lebanon, 475
4 New Paltz, 1230
1 New Rochelle, 28867
1 New Salem, 177
1 New York, 5000000
8 Niskayuna, 210
1 Northport, 2096
8 Northville, 1130
1 Nyack, 4619
8 N. Hoosick, 403
8 N. Petersburg
4 Oakhill, 171
4 Old Chatham, 246

Plate No.
1 Ossining, 11480
1 Oyster Bay, 3300
4 Palenville, 55
1 Patchogue, 3824
1 Patterson
1 Pawling, 848
1 Pearl River, 1200
1 Peekskill, 15245
8 Petersburg, 87
4 Phoenicia, 354
4 Pine Plains, 900
8 Pittstown
4 Platt Grove
5 Pleasant Valley, 427
1 Port Chester, 12809
1 Port Jefferson, 2266
8 Potter Hill
4 Poughkeepsie, 27936
1 Queens
2 Quogue, 271
1 Ramapo, 400
8 Raymertown
4 Red Hook, 960
4 Red Oak Mills
8 Reidsville, 70
8 Rensselaer, 10711
8 Rensselaerville
4 Rhinebeck, 1548
4 Rhinecliff, 608
2 Riverhead, 2500
4 Rock City, 241
1 Roslyn, 2000
1 Rye, 3964
2 Sag Harbor, 3408
2 Sand Lake
4 Saugerties, 3929
1 Scarboro, 106
1 Scarsdale, 349
8 Schnectady, 72826
8 Schodack Center, 400
8 Schoharie, 996
1 Sea Cliff, 1694
8 Selkirk
2 Shoreham
1 Sloatsburg, 671
1 Smithtown, 352
2 Southampton
1 Southfields, 300
2 Southold
4 Spencertown, 260
1 Spring Valley, 2353
1 St. James, 215
4 Staatsburg, 335
8 Stephentown, 350
8 Stillwater, 1004
4 Stone House
4 Stone Ridge, 305
1 Stony Brook, 506
1 Suffern, 2663
8 S. Berlin, 159
4 S. Cairo, 116
4 S. Durham, 83
2 S. Haven, 59
4 S. Millbrook, 210
4 Tannersville, 660
1 Tarrytown, 5600
4 The Corner, 100
4 Tivoli, 1034
1 Tompkins Cove
8 Tribes Hill, 367
8 Troy, 76813
1 Tuckahoe
1 Tuxedo Park, 1215
4 Ulster Park, 124
4 Union Society, 32
4 Upper Red Hook, 188
4 Valatie, 1219
8 Valley Falls
1 Wading River, 399
4 Walden, 4004
4 Wappinger Falls, 3195
4 Washington Hollow
4 Wassaic, 313
8 Waterford, 3245
8 Watervliet, 15074
2 Westhampton, 441
1 West Point, 1250
1 White Plains, 15949
4 Willow, 175
4 Windham, 425
1 Woodbury Falls, 37
4 Woodstock, 267
8 Wynantskill, 190
8 W. Berne, 269
4 W. Hurley, 498
4 W. Lebanon, 138
4 W. Shokan, 136
1 Yonkers, 79803

Plate No.
1 Yorktown, 55
1 Yorktown Hlghts., 100
1 Zena, 25

NEW JERSEY

Alpine
1 Cresskill, 530
1 Englewood, 9924
1 Fort Lee, 4472
1 Hackensack, 14050
1 Hillsdale, 950
1 Hohokus, 488
1 Jersey City
1 Leonia, 1486
1 Mahwah, 550
1 Maywood
1 Oradell
1 Park Ridge, 1401
1 Ramsey, 1667
1 Ridgewood, 5416
1 Weehawken, 11228
1 Westwood, 1870

CONNECTICUT.

5 Abington
5 Andover, 371
1 Ansonia, 15152
6 Attawaugan
5 Avon, 1337
6 Ballouville
1 Beacon Falls, 1160
1 Bennetts Bridge
5 Berlin, 3728
1 Bethel, 3792
5 Bloomfield, 1821
5 Bolton, 433
2 Bozrahville, 861
1 Branchville
2 Branford, 6047
1 Bridgeport, 105000
5 Bristol, 13502
1 Brookfield, 1101
5 Brooklyn, 1858
4 Bulls Bridge
5 Burrville
4 Canaan, 702
5 Canton, 2732
2 Center Brook
2 Centerville
5 Central Village
5 Chaplin, 435
2 Cheshire, 1988
2 Chester, 1419
2 Clinton, 1274
2 Cobalt
2 Colchester
5 Columbia, 646
4 Cornwall Bridge, 1016
5 Coventry, 1606
2 Cromwell, 2088
5 Crystal Lake
1 Danbury, 20234
5 Danielson, 6564
1 Darien, 3946
6 Dayville
2 Deep River
1 Derby, 8991
2 Durham, 997
2 Durham Ctr.
5 Eagleville
2 Eastern Point
1 Easton, 1052
5 Enfield, 9719
4 E. Canaan
1 E. Derby
5 E. Granby, 797
2 E. Haddam, 2422
2 E. Hampton
5 E. Hartford, 8138
5 E. Hartland
2 E. Haven, 1795
4 E. Litchfield
2 E. Meriden
4 E. Morris
5 E. Windsor Hill, 3362
1 Fairfield, 6134
5 Farmington, 3748
2 Fitchville
2 Flanders
5 Fluteville
5 Forestville
2 Franklin, 527
4 Gaylordsville
2 Gildersleeve
5 Glastonbury, 4796
1 Glenbrook

Plate No.
5 Granby, 1383
5 Granby Sta.
1 Greenwich, 16463
2 Groton, 1895
2 Guilford, 3001
2 Haddam, 1958
5 Hampton, 583
5 Hartford, 105000
5 Hazardville
2 Higganum
5 Hockanum
5 Hop River
5 Hydeville
2 Jewett City
5 Kensington
4 Kent, 120
4 Lakeville, 380
1 Lanesville
4 Lime Rock
4 Litchfield, 3005
1 Lockwood
1 Long Ridge
2 Lyme 746
2 Madison, 1534
5 Manchester, 13641
5 Manchester Green
5 Mansfield Depot, 1977
4 Marble Dale
2 Marion
2 Meriden, 32066
5 Merrow
1 Mianus
1 Middlebury, 836
2 Middletown, 20749
1 Milford, 4366
1 Mill Plain
2 Milldale
1 Minortown
2 Montville Sta., 2804
2 Moodus
5 Moose Meadow
6 Moosup
2 Mt. Carmel, 127
2 Mystic
1 Naugatuck, 12722
5 New Britain, 43916
1 New Canaan
5 New Hartford, 2144
2 New Haven, 140000
2 New London, 22000
4 New Milford, 5010
4 New Preston
1 Newtown, 3012
2 Niantic
1 Nichols
4 Norfolk, 1541
4 Northfield
2 Northford
4 Northville
1 Norwalk, 24211
2 Norwich, 28219
5 N. Bloomfield
5 N. Franklin
2 N. Haven, 2254
1 N. Salem
5 N. Windham
1 N. Woodbury
5 N. Woodstock
2 Old Mystic
2 Old Saybrook, 1516
6 Oneco
5 Phoenixville
6 Pineville
5 Plainfield, 6719
5 Plainville, 3882
2 Plantsville
5 Plymouth, 5021
5 Pomfret, 1857
5 Pomfret Landing
2 Portland, 3425
5 Putnam, 6637
1 Putnam Park
2 Quaker Hill
5 Quinebaug
1 Redding Ridge, 1617
4 Reynolds Bridge
1 Ridgefield, 3118
5 Riverton
5 Rockville, 7977
5 Rocky Hill, 1187
2 Saybrook Jct., 1907
5 Scitico
1 Seymour, 4787
5 Shakers
4 Sharon
1 Shelton
5 Simsbury, 2537
5 Somers, 1653

Plate No.
5 Somersville
1 Southbury
5 Southington, 3714
1 Southport
1 Springdale
5 Stafford, 500
5 Stafford Sprgs., 3059
5 Staffordville
1 Stamford, 25138
1 Stepney Depot
2 Stonington, 2083
1 Stratford, 5712
5 Suffield, 3841
5 S. Coventry
5 S. Glastonbury
6 S. Killingly
2 S. Lyme
4 S. Norfolk
1 S. Salem
5 S. Willington
1 S. Wilton
5 S. Windham
5 S. Windsor
5 S. Woodstock
2 Tafts Sta.
5 Tariffville
5 Terryville
5 Thomaston, 3533
6 Thompson, 4804
5 Thompsonville
5 Tolland, 1126
4 Torrington, 16840
5 Turnerville
2 Tylerville
5 Unionville
1 Upper Stepney
5 Vernon, 9087
5 Vernon Center
2 Wallingford, 11155
5 Warehouse Point
5 Warrenville
2 Waterbury, 73141
4 Watertown, 3850
5 Waterville
5 Wauregan
5 Weathersfield, 3148
5 Weatogue
2 Westbrook, 951
2 Westchester
5 Westford
1 Westport, 4259
2 Westville
5 Willimantic, 12206
5 Willington, 1112
1 Wilton, 1706
5 Windham
5 Windsor, 4178
5 Windsor Locks, 3715
5 Winsted, 8679
2 Woodbridge, 878
1 Woodbury, 1860
4 Woodsville
4 Wrightville
5 W. Hartford
2 W. Haven
4 W. Norfolk
5 W. Stafford
5 W. Suffield
5 Woodstock
2 Yantie

MASSACHUSETTS

6 Abington, 5646
6 Accord
6 Acton, 2146
6 Acushnet, 2347
9 Adams, 13026
5 Agawam, 4552
6 Allerton, 2000
10 Amesbury, 8545
5 Amherst, 5562
10 Andover, 7975
10 Annisquam
6 Arlington, 48060
10 Ashburnham, 2059
10 Ashby, 911
5 Ashfield, 994
6 Ashland, 1985
4 Ashley Falls
9 Athol, 9818
6 Attleboro, 18149
6 Avon, 2160
6 Ayer, 2759
9 Baldwinville
7 Barnstable, 4923
5 Barre, 3359
6 Bedford, 1360

Massachusetts—*Continued*

Plate No.
5 Belchertown, 2060
6 Bellingham, 1948
4 Berkshire
9 Bernardston, 790
6 Beverly, 22809
6 Beverly Farms
6 Billerica, 3246
6 Blackstone, 5681
6 Bolton, 738
7 Bournedale, 2626
6 Boylston, 782
6 Boylston Ctr.
7 Brewster, 789
6 Bridgewater, 8811
5 Brimfield, 934
6 Brockton, 61944
5 Brookfield, 2058
6 Burlington, 744
6 Canton, 5606
7 Cataumet
7 Cedarville
6 Ctr. Marshfield
7 Centerville
9 Charlemont, 973
7 Chatham, 1665
7 Chathamport
10 Chelmsford, 5171
6 Cherry Valley
9 Cheshire, 1534
5 Chester, 1318
5 Chicopee, 29909
6 Clinton, 12828
6 Cohasset, 2792
5 Cold Brook Springs
6 Concord, 6653
5 Conway, 1219
6 Cordaville
7 Cotuit
5 Cummington, 658
5 Dalton, 3859
6 Danvers, 11168
6 Dedham, 11011
9 Deerfield, 2743
7 Dennis, 1818
9 Drury
5 Dudley, 3701
6 Duxbury, 1924
6 Eagleville
7 Eastham, 544
5 Easthampton, 9798
7 Edgartown, 1272
6 Egypt
7 Ellisville
5 Enfield, 802
9 Erving, 1168
10 Essex, 1669
7 E. Brewster
6 E. Bridgewater, 3647
5 E. Brimfield
5 E. Brookfield
9 E. Charlemont
7 E. Dennis
7 E. Falmouth
6 E. Freetown
4 E. Lee
6 E. Lexington
5 E. Longmeadow, 1940
9 E. Northfield
6 E. Norton
10 E. Pepperell
7 E. Sandwich
7 E. Wareham
6 E. Webster
5 E. Windsor
3 Fairhaven 6212
6 Fall River, 128199
7 Falmouth, 3836
5 Fiskedale
10 Fitchburg, 40367
5 Florence
9 Florida, 428
6 Foxboro, 4115
6 Framingham, 15684
6 Franklin, 6472
9 Gardner, 16163
3 Gay Head, 175
11 Gloucester, 24175
5 Goshen, 284
6 Grafton, 6232
5 Granby, 837
4 Gt. Barrington, 6612
9 Greenfield, 12549
5 Greenwich, 422
10 Groton, 2333
10 Groveland, 2374
5 Hadley Falls, 2367
10 Hamilton, 1877

Plate No.
6 Hanover, 2665
6 Harvard, 1098
7 Harwich, 2177
7 Harwichport
10 Haverhill, 49234
5 Haydenville
6 Hingham, 5259
5 Hinsdale, 1254
6 Holden, 2512
6 Holliston, 2786
5 Hubbardston, 1079
6 Hull, 2267
5 Huntington, 1435
7 Hyannis
10 Ipswich, 6135
5 Jacob's Ladder
6 Kingston, 2576
6 Lakeville, 1312
6 Lancaster, 2568
4 Lanesboro, 1087
10 Lawrence, 89020
4 Lee, 4452
5 Leeds
6 Leicester, 3270
4 Lenox, 3286
6 Leominster, 17440
6 Lexington, 5506
5 Lithia
6 Littleton, 1228
6 Littleton Sta.
5 Longmeadow, 1782
10 Lowell, 107304
6 Lower Milton
10 Lunenburg, 1607
6 Lynn, 95028
6 Lynnfield, 1105
6 Magnolia
6 Manchester, 2941
6 Manomet
6 Mansfield, 5765
6 Marblehead, 7582
6 Marion, 1479
6 Marlboro, 15144
6 Marshfield, 1699
7 Marston's Mills
7 Martha's Vineyard(Island)
6 Mattapan
6 Mattapoissett, 1352
6 Maynard, 6774
6 Medfield, 3660
10 Merrimac, 2099
6 Middleboro, 8576
10 Middleton, 1309
6 Milford, 13642
9 Miller's Falls, 7924
6 Millis, 1443
6 Millville
9 Monroe Bridge
5 Montague (Miller's Falls)
6 Nahant, 1340
6 Nantasket (Hull)
7 Nantucket (Island), 2962
6 Natick, 10890
6 Needham, 6507
4 New Ashford, 92
3 New Bedford, 105000
10 Newbury, 1583
10 Newburyport, 15244
5 Northampton, 21346
6 Northboro, 1756
6 Northbridge, 8896
9 Northfield, 1781
6 Norton, 2585
6 Norwood, 10970
9 N. Adams, 22047
5 N. Amherst
10 N. Andover, 5943
9 N. Ashburnham
6 N. Attleboro, 9286
9 N. Bernardston
6 N. Carver
10 N. Chelmsford
5 N. Chester
5 N. Dana
3 N. Dartmouth
7 N. Eastham
4 N. Egremont
7 N. Falmouth
6 N. Grafton
6 N. Hanson
10 N. Littleton
6 N. Oxford
5 N. Rutland
6 N. Scituate
6 N. Sudbury
6 N. Swansea, 2556
7 N. Tisbury
7 N. Truro

Plate No.
6 N. Uxbridge
6 N. Weymouth
5 N. Wilbraham
7 Oak Bluffs, 1245
7 Onset
9 Orange, 5374
7 Orleans, 1155
7 Osterville
9 Otter River
6 Oxford, 3470
5 Palmer, 9457
6 Peabody, 18522
6 Pembroke, 1335
6 Pepperell, 2838
5 Peru, 170
5 Petersham, 716
11 Pigeon Cove
4 Pittsfield, 39301
6 Plainville, 1412
7 Plymouth, 12821
7 Pocasset
6 Ponkapoag
6 Prides Sta.
7 Provincetown, 4296
5 Putnam Sta.
6 Quincy, 40344
6 Randolph, 4723
6 Reading, 6796
6 Rehoboth, 2222
6 Revere, 25097
6 Rochester, 1160
6 Rockland, 7055
11 Rockport, 4346
10 Rowley, 1485
5 Russell, 1097
5 Rutland, 1977
7 Sagamore
6 Salem, 36826
10 Salisbury, 1705
7 Sandwich, 1470
7 Santuit
5 Saundersdale
6 Seaview
6 Seekonk, 2762
6 Scituate Ct., 2639
6 Sharon, 2469
4 Sheffield, 1862
9 Shelburne, 1489
9 Shelburne Falls
6 Sherborn, 1694
6 Shrewsbury, 2795
7 Siasconsett
6 Somerset, 3389
6 Somerville, 86223
5 Southbridge, 14202 (Insert Map)
5 Southampton, 950
5 Southwick, 1362
5 Spencer, 5908
5 Springfield, 102103
4 State Line
6 Sterling, 1400
6 Sterling Jct.
6 Still River
4 Stockbridge, 1894
6 Stoneham, 7473
6 Stoughton, 6928
6 Stowe, 1122
5 Sturbridge, 1619
6 Sudbury Center, 1204
6 Swampscott, 7351
6 Swansea, 2556
5 S. Amherst
6 S. Billerica
5 S. Deerfield
6 S. Easton
4 S. Egremont
5 S. Gardner
5 S. Hadley, 5164
6 S. Middleboro
6 S. Milford
7 S. Orleans
6 S. Sudbury, 1206
7 S. Wellfleet
7 S. Yarmouth
6 Taunton, 35430
10 Tewksbury, 5280
10 Topsfield, 1171
10 Townsend, 1811
10 Townsend Harbor
6 Tremont
7 Truro, 661
9 Tunnel Sta.
9 Turner's Falls
10 Tyngsboro, 969
6 Unionville
6 Upton, 2036
6 Uxbridge, 4850

Plate No.
7 Yarmouth, 1414
7 Yarmouthport
5 Wales, 337
6 Walpole, 5478
6 Waltham, 30047
7 Waquoit
6 Wareham, 5173
5 Warren, 4282
6 Watertown, 16515
6 Wayland, 2020
6 Webster, 12381
6 Wellesley, 6444
6 Wellesley Hills
7 Wellfleet, 932
10 Wenham, 1068
6 Westboro, 5959
5 Westfield, 18330
10 Westford, 2838
6 Westminster, 1588
6 Westminster Sta.
6 Weston, 2342
3 Westport Factory, 3289
6 Westwood, 1432
6 Weymouth, 13925
6 Whitins
6 Whitman, 7520
5 Wilbraham, 3403
5 Williamsburg, 2118
9 Williamstown, 3981
6 Wilmington, 2316
9 Winchendon, 5899
Winchester, 9316 (Insert Map)
5 Windsor, 375
Winthrop, 13000 (Insert Map)
6 Woburn, 16338
7 Woods Hole
6 Worcester, 160117
5 Woronoco
6 Wrentham, 2414
6 W. Acton
7 W. Barnstable
5 W. Becket
6 W. Boylston, 1309
6 W. Bridgewater, 2736
5 W. Brimfield
5 W. Brookfield, 1296
5 W. Cummington
7 W. Dennis
7 W. Falmouth
10 W. Fitchburg
5 W. Hatfield
6 W. Medway, 2819
10 W. Newbury, 1523
9 W. Orange
5 W. Rutland
5 W. Springfield, 11320
4 W. Stockbridge, 1277
7 W. Tisbury
10 W. Townsend
6 W. Upton
5 W. Warren
5 W. Worthington, 617
7 W. Yarmouth

VERMONT.

13 Acworth
12 Addison, 851
18 Albany Center, 500
17 Alburg, 600
9 Amsden
9 Andover, 284
9 Arlington, 1307
18 Bakersfield, 1079
13 Barnard, 737
13 Barnet, 1707
13 Barnet Center
13 Barre, 10734
18 Barton
9 Bartonsville
18 Beaver
9 Bellows Falls
9 Bennington, 6211
12 Benson, 813
18 Berkshire, 1286
13 Bethel, 1943
9 Blakely Cors.
13 Bolton, 469
13 Boltonville
13 Bomoseen
13 Bradford, 631
13 Braintree, 776
13 Brandon, 1608
9 Brattleboro, 6517
13 Breadloaf
13 Bridgewater, 874

Plate No.
12 Bridport
13 Bristol, 1080
18 Brookside
9 Brownsville
13 Burlington, 20468
13 Cabot, 227
18 Cambridge, 695
9 Cambridgeport
13 Castleton, 1295
9 Cavendish, 1208
12 Charlotte, 1163
13 Chelsea, 1074
9 Chester, 1166
12 Chimney Point
9 Clarendon, 957
18 Cloverdale
18 Colchester, 5352
13 Corinth, 1005
12 Cornwall, 789
9 Cuttingsville
9 Danby, 1036
13 Danville, 1564
18 Derby, 3274
18 Derby Line
9 Dorset, 1472
9 Dummer, 693
18 Edens Mills, 751
18 Enosburg Falls, 1153
18 Essex, 2303
18 Essex Jct.
17 E. Alburg
13 E. Barnet
13 E. Barre
18 E. Berkshire
13 E. Bethel
19 E. Brighton
13 E. Brookfield
13 E. Cabot
13 E. Calais
18 E. Cambridge
9 E. Clarendon
13 E. Corinth
9 E. Dorset
13 E. Granville
18 E. Highgate
13 E. Middlebury
13 E. Peacham
13 E. Randolph
9 E. Rupert
13 E. St. Johnsbury
13 E. Thetford
9 E. Wallingford
9 E. Wilmington
18 Fairfax, 1318
12 Fairhaven, 2551
13 Fairlee, 438
9 Felchville
12 Ferrisburg, 1433
18 Fletcher, 737
13 Ft. Ethan Allen
18 Franklin, 1108
18 Garfield
9 Gassetts
13 Gaysville
18 Georgia, 1090
13 Glen
13 Gouldsville
9 Grafton, 729
17 Grand Isle, 839
13 Granville, 464
9 Griffith
13 Groton, 915
9 Guilford, 769
12 Hampton
13 Hancock, 287
18 Hardwick
13 Hartland, 1416
9 Heartwellville
18 Highgate, 2268
13 Hinesburg, 242
9 Houghtonville
13 Hubbardton, 455
13 Huntington, 960
18 Hyde Park, 423
12 Hydeville
18 Irasburg
17 Isle La Motte, 510
9 Jacksonville
9 Jamaica, 716
18 Jeffersonville
18 Jericho, 1457
18 Johnson, 651
13 Jonesville
17 Lagrange
12 Larrabees Point
13 Leicester, 609
9 Londonderry, 952
18 Lowell

Plate No.
13 Lower Cabot
9 Ludlow, 1621
18 Lyndon Center, 2732
9 Manchester Centre, 1928
9 Manchester Depot
9 Marlboro, 442
13 Marshfield, 1011
13 Mclndoe Falls
13 Mendon, 321
13 Middlebury, 1866
13 Middlesex, 858
9 Middletown Springs, 716
18 Milton, 634
13 Montpelier, 7856
13 Moretown, 886
18 Morrisville
9 Mt. Holly, 871
9 Newfane, 1136
18 Newport, 2846
18 Newport Center
13 Northfield, 1918
13 Norwich, 1252
13 Noyesville
19 N. Concord
9 N. Dorset
18 N. Enosburg
18 N. Fairfax
12 N. Ferrisburg
17 N. Hero, 496
18 N. Hyde Park
19 N. Lunenburg
8 N. Pawlet
13 N. Pomfret
9 N. Pownal
13 N. Randolph
13 N. Royalton
9 N. Rupert
18 N. Sheldon
13 N. Sherburne
9 N. Springfield
13 N. Thetford
18 N. Troy
9 N. Windham
13 Orange, 644
12 Orwell, 1065
12 Panton, 345
13 Passumpsic
9 Pawlet, 1959
13 Peacham, 777
9 Perkinsville
9 Peru, 242
13 Pittsfield, 402
13 Pittsford, 2479
13 Plainfield, 388
9 Plymouth, 612
13 Pomfret, 703
13 Pompanoosuc Post Mills
12 Poultney, 3408
9 Pownal, 1679
9 Pownal Center
9 Proctorville, 2756
13 Quechee
18 Queens Cors.
13 Randolph, 1937
9 Readsboro, 967
18 Richford, 1948
13 Richmond, 828
12 Richville
13 Ripton, 421
18 Riverside
13 Robinson
13 Rochester, 1317
9 Rockingham, 5809
13 Roxbury, 615
13 Royalton, 1452
8 Rupert, 825
13 Rutland, 13546
13 Ryegate, 995
13 Salisbury, 693
9 Saxtons River
9 Searsburg
9 Shaftsbury, 1650
9 Shaftsbury Center
13 Sharon, 585
12 Shelburne, 1097
18 Sheldon, 1340
13 Sherburne, 409
12 Shoreham, 1098
9 Simonsville
9 Springfield, 3250
18 St. Albans, 6511
13 St. Johnsbury Center, 6983
13 Starksboro, 835
18 Stevens Mills
13 Stockbridge, 737
13 Stowe, 1926
12 Sudbury, 481

Vermont—*Continued*

Plate No.
13 Summit
9 Sunderland, 494
18 Swanton, 1236
13 S. Cabot
13 S. Corinth
9 S. Dorset
13 S. Fairlee
17 S. Hero, 605
9 S. Londonderry
13 S. Northfield
13 S. Pomfret
13 S. Randolph
13 S. Ryegate
9 S. Shaftsbury
13 S. Walden
13 S. Woodbury
13 S. Woodstock
13 Taftsville
13 Thetford, 1382
13 Thetford Center
9 Townshend, 817
18 Troy, 1467
9 Tyson
18 Underhill, 1064
12 Vergennes, 1483
9 Vernon, 606
13 Vershire, 448
13 Waites River
13 Waitsfield, 709
13 Warren, 825
13 Washington, 762
13 Waterbury, 1689
13 Waterbury Center
13 Wells River
19 Wenlock
18 Westfield, 613
18 Westmore, 331
9 Weston, 632
13 Westville
9 Wethersfield, 1092
12 Weybridge, 494
13 White River Jct., 4179
12 Whiting, 348
13 Wilder
13 Williamstown, 1726
9 Williamsville
13 Wilmington
18 Willoughby
9 Wilmington
9 Windsor, 1906
18 Wolcott, 1049
13 Woodbury, 824
9 Woodford, 187
9 Woodford City
13 Woodstock, 1383
12 W. Addison
18 W. Berkshire
13 W. Berlin
9 W. Brattleboro
13 W. Bridgewater
18 W. Burke
18 W. Charlestown
13 W. Corinth
13 W. Danville
9 W. Dummerston
13 W. Fairlee, 446
13 W. Hartford
18 W. Newport
8 W. Rupert
13 W. Rutland, 3427
18 W. Swanton
13 W. Topsham
13 W. Woodstock

NEW HAMPSHIRE

10 Alton, 1348
10 Alton Bay
14 Ames
10 Amherst, 1060
10 Andover, 1210
10 Antrim, 1235
14 Ashland, 1412
10 Barnstead, 1081
14 Bartlett, 1197
13 Bath, 978
19 Beecher Falls
10 Belknap Pt.
10 Belmont, 1390
14 Bemis
14 Benton, 219
14 Berlin, 11780
14 Bethlehem, 1201
10 Boscawen, 1240
14 Bowman
14 Blair
9 Blodgetts Ldg.

Plate No.
9 Bradford, 695
14 Breezy Point
14 Bretton Woods
14 Bristol, 1478
10 Brookhurst
9 Burkehaven
14 Campton Vil., 845
13 Canaan, 1401
14 Center Conway
14 Center Harbor, 420
14 Centerville
9 Charlestown, 1496
14 Cheever
14 Cherry Mt.
10 Chichester, 600
14 Chocorua
9 Claremont, 7529
10 Colby
19 Colebrook, 1905
19 Columbia, 619
10 Concord, 21497
19 Cones
10 Contoocook
14 Conway, 3413
19 Coos
9 Cornish, 1005
14 Crawfords Sta.
9 Croydon 324
9 Croydon Flat
14 Cushman
14 Dalton, 475
10 Danbury, 592
10 Davis
10 Davisville
10 Deering, 353
10 Derry, 5123
10 Diamond Hill
19 Diamond Pond
19 Dixville
10 Dover, 13247
10 Drewsville
9 Dublin, 571
19 Dummer
10 Durham, 823
14 Easton, 226
14 Effingham, 558
9 Elkins
13 Enfield, 1448
13 Enfield Center
10 Epping, 1649
10 Epsom Sta., 725
19 Errol, 211
10 Exeter, 4897
9 E. Alstead
14 E. Hebron
9 E. Jaffrey
13 E. Lebanon
9 E. Lempster
9 E. Springfield
9 E. Sullivan
10 E. Tilton
10 E. Weare
14 Fabyan Sta.
14 Fairview
10 Farmington, 2621
9 Fitzwilliam, 1148
14 Flume House
14 Franconia, 504
10 Franklin, 6132
14 Freedom, 542
9 Georges Mills
10 Gilmanton, 968
14 Glen
14 Glenclffe Sta.
14 Gorham Sta., 2155
9 Goshen, 329
13 Grafton, 641
14 Grange
9 Grantham, 286
10 Greenfield, 574
10 Greenland, 575
14 Groton
19 Groveton
9 Guild
14 Guilford
10 Hampton, 1215
10 Hampton Beach
9 Hancock, 642
13 Hanover, 2075
13 Haverhill, 3498
14 Hazens
14 Hebron, 213
10 Henniker, 1395
10 Hill, 556
10 Hillsboro, 2168
9 Hinsdale
14 Holderness, 652
10 Hollis, 935

Plate No.
10 Hooksett, 1528
10 Hopkinton, 1578
10 Hudson, 1344
14 Intervale
14 Jackson, 452
9 Jaffrey, 1895
14 Jefferson, 1061
1 Jefferson Highlands
14 Jefferson Jct.
14 Johnson
9 Keene, 10068
10 Laconia, 10183
14 Lakeport
19 Lakeside
19 Lancaster, 3054
13 Lebanon, 5718
14 Lincoln
14 Lisbon, 2460
10 Little Boars Head
14 Littleton, 4069
10 Londonderry, 1533
14 Lower Bartlett
10 Lower Warner
14 Lower Waterford
13 Lyme, 1007
14 Madison, 507
10 Manchester, 70063
9 Marlboro, 1478
9 Marlowe, 425
10 Mason, 325
14 Meredith, 1638
10 Merrimack, 1039
10 Milford, 3939
9 Mill Village
19 Mohawk
14 Moultonboro, 783
14 Mt. Carrigain
10 Mt. Major
14 Mt. Washington
9 Munsonville
10 Nashua, 26005
10 New Boston, 985
9 Newbury, 402
10 New Durham, 523
10 Newington, 296
9 New London, 805
9 Newport, 3765
19 Northumberland, 2184
10 Northwood, 1059
10 Northwood Center
10 N. Boscawen
9 N. Charlestown
14 N. Conway
9 N. Grantham
14 N. Groton
10 N. Hampton
13 N. Haverhill
14 N. Littleton
14 N. Lisbon
19 N. Stratford Jct.
14 N. Wakefield
10 N. Weare
14 N. Woodstock
13 Orford, 799
13 Orfordville
14 Ossipee, 1354
14 Ossipee Valley
10 Pembroke, 3062
10 Penacook
9 Peterboro, 2277
14 Pierce Bridge
13 Piermont, 592
13 Pike
9 Pine Cliff
14 Plymouth, 2200
10 Ponemah
10 Portsmouth, 11269
10 Potter Place
14 Profile Falls
14 Profile Golf Links
14 Profile House
14 Randolph, 137
10 Raymond, 1203
14 Redstone
9 Rindge, 706
10 Rochester, 8868
10 Rollinsford, 1836
14 Rumney Depot, 850
10 Rye Beach, 1014
13 Rycgate
10 Salem, 2117
10 Salisbury, 478
10 Salisbury Hts.
14 Sanbornville
14 Sandwich, 928
14 Sandwich Center
14 Sandwich Point
14 Sawyers River

Plate No.
14 Shelburne, 305
10 Smithtown
10 Somersworth, 6704
9 Spofford
9 Springfield, 422
9 Springfield Sta.
19 Stark, 448
14 Starr King
19 Stewartstown, 1128
9 Stoddard, 257
19 Stratford Hollow, 844
10 Stratham, 602
14 Sugar Hill
9 Sunapee, 1071
10 Suncook
10 S. Barrington
19 S. Columbia
10 S. Danbury
14 S. Lancaster
10 S. Lyndeboro, 660
10 S. Merrimack
9 S. Newbury
9 S. Stoddard
14 S. Tamworth
14 S. Wolfeboro
14 Tamworth, 993
14 The Wiers
14 Thornton, 553
10 Thorntons Ferry
10 Tilton, 1866
9 Troy, 1331
14 Tuftonboro, 612
14 Twin Mt.
10 Union
14 Wakefield, 1543
9 Walpole
10 Warner, 1226
14 Warren, 701
14 Waterford
10 Waterloo
10 Weare, 1325
10 Webster Mills, 445
10 Webster Place
14 Wentworth, 595
19 Wentworth Location, 51
9 Westmoreland
9 Westport
14 Whitefield, 1635
13 White River Jct.
14 Whittier
14 Wildwood
14 Willey House
10 Wilmot, 614
10 Wilton, 1490
14 Wing Road
14 Wolfeboro, 2224
14 Wolfeboro Center
14 Woodstock, 1083
13 Woodsville
10 W. Alton
10 W. Barrington
9 W. Chesterfield
9 W. Claremont
10 W. Concord
10 W. Epping
10 W. Hopkinton
19 W. Milan
14 W. Ossipee
9 W. Peterboro
14 W. Plymouth
9 W. Rindge
9 W. Rumney
14 W. Thornton

MAINE.

21 Abbott, 716
21 Abbottville, 400
31 Acadia, 100
22 Addison, 1059
14 Albany
21 Albion
10 Alfred, 890
21 Alton, 314
28 Amity, 404
19 Andover, 727
30 Ashland
20 Athens, 896
15 Auburn, 15115
15 Augusta, 11683
21 Bangor, 24803
16 Bar Harbor, 2500
22 Baring, 228
15 Bath, 9396
15 Bay of Naples
16 Belfast, 4618
15 Belgrade, 1058
20 Belgrade Lakes

Plate No
27 Belvidere
20 Benton, 1097
20 Benton Falls, 225
19 Berry Mills, 150
10 Berwick, 2158
19 Bethel, 1835
11 Biddeford, 17329
11 Biddeford Pool, 250
20 Bigelow, 62
20 Bingham, 841
31 Blaine, 954
16 Blue Hill, 1828
16 Blue Hill Falls
15 Boothbay Harbor, 1700
15 Bowdoinham, 937
15 Bowery Beach, 100
21 Brewer, 5667
28 Bridgewater, 1179
14 Bridgton, 1474
15 Bristol, 2415
16 Brooksville, 1171
28 Brookton, 285
14 Brownfield, 933
15 Brunswick, 5341
15 Bryant's Pond, 500
21 Bucksport, 2339
21 Burnham Jct., 760
22 Calais, 6116
21 Cambridge, 364
16 Camden, 2825
21 Camp Benson, 64
20 Canaan, 977
15 Canton, 946
15 Cape Cottage, 63
26 Capens, 45
20 Caratunk
31 Caribou, 4758
21 Carmel, 932
22 Carroll, 487
20 Carthage, 334
16 Center
21 CenterLincoln, 400
14 Center Lovell, 175
16 Center Montville, 200
22 Cherryfield, 1859
15 Chicopee
21 Chipmans
20 Clinton, 1398
22 Columbia Falls, 569
22 Cooper
15 Coopers Mills, 300
21 Corinna, 1170
21 Corinth, 1042
14 Cornish, 984
14 Cornish Sta.
21 Costigan, 200
15 Crosshill
15 Curtis Cor., 150
30 Daigle
15 Damariscotta, 998
28 Danforth, 1192
15 Danville Jct., 190
27 Davidson
20 Dead River P. O.
20 Dead River Sta., 111
14 Denmark
22 Dennysville, 459
21 Detroit, 627
21 Dexter
15 Dirigo
20 Dixfield, 1152
27 Dover, 1989
15 Dry Mills, 194
15 Durham, 1330
28 Dyer Brook, 310
28 Easton, 1315
22 Eastport, 5311
16 Eden, 4579
21 Egerys Mills
21 Egypt, 108
21 Ellsworth, 4479
21 Ellsworth Falls, 480
11 Elms, 101
10 Emery Mills, 125
21 Etna, 105
21 Exeter, 979
16 E. Blue Hill, 240
14 E. Brownfield, 267
21 E. Corinth, 478
20 E. Dixfield, 214
21 E. Dover, 175
15 E. Durham
14 E. Fryeburg
21 E. Holden
15 E. Jefferson
15 E. Limington, 150
22 E. Machias, 1621
20 E. Mercer, 100

Plate No
15 E. Newcastle, 100
21 E. Newport, 164
20 E. Newportland
21 E. Orland, 240
15 E. Peru, 86
15 E. Poland, 425
20 E. Rumford, 98
15 E. Sebago, 182
14 E. Stoneham, 105
21 E. Surry, 108
15 E. Waterboro, 106
20 E. Wilton, 358
20 Fairbanks, 125
20 Fairfield, 3995
15 Falmouth, 1663
20 Farmington, 1451
20 Farmington Falls, 512
20 Flagstaff, 115
30 Fort Kent, 3710
30 Fort Kent Mills
21 Foxcroft
21 Frankfort, 1311
21 Franklin, 1301
21 Freedom, 499
15 Freeport, 2339
30 Frenchville, 1414
20 Frye, 66
14 Fryeburg, 1476
15 Gardiner, 5801
14 Gilead, 340
16 Glen Cove, 117
16 Glendon, 105
15 Glenwood
27 Glenwood, 178
15 Gorham, 2840
22 Gouldsboro, 1459
19 Grafton, 91
31 Grand Isle
15 Gray, 1588
21 Green Lake, 70
15 Greene Cor.
26 Greenville, 1217
26 Greenville Jct., 350
27 Grindstone, 56
30 Guerette, 53
21 Guilford, 1744
20 Hale, 72
15 Hallowell, 1914
31 Hamlin, 574
21 Hampden, 2382
15 Hanover, 214
15 Hardings
20 Harmony, 571
15 Harpswell
22 Harrington, 1265
15 Harrison, 909
20 Hartland, 1115
15 Harwards
28 Haynesville, 316
21 Hermon, 1183
15 Highland Lake, 87
20 Hinckley, 102
14 Hiram, 1015
28 Hodgdon
21 Holden, 602
20 Houghton, 94
28 Houlton, 5086
15 Howe's Cor., 162
21 Howland, 519
16 Hull Cove, 177
22 Indian River, 70
27 Island Falls, 1063
26 Jackman, 452
22 Jacksonville
20 Jay, 2958
15 Jefferson, 1255
31 Jemptland, 140
15 Joice, 150
22 Jonesboro
22 Jonesport, 2124
31 Keegan
21 Kenduskeag, 423
11 Kennebunk, 2228
11 Kennebunk Beach, 170
11 Kennebunkport, 2123
15 Kents Hill, 150
14 Kezar Falls, 500
26 Kineo, 70
20 Kingfield, 693
21 La Grange, 574
26 Lake Parlin
20 Lakeside, 90
21 La Moine
10 Lebanon
21 Lee, 901
15 Leeds Jct., 100
15 Lewiston, 2576
20 Lexington, 231

Maine—*Continued*

Plate No.
16 Liberty, 737
31 Lille
14 Limington, 1101
21 Lincoln, 968
21 Lincolns Mills
16 Lincolnville, 1323
28 Linneus, 834
15 Lisbon, 3903
15 Lisbon Center, 150
15 Lisbon Falls, 1785
20 Littlefield
28 Littleton, 1056
15 Livermore, 1500
15 Livermore Center, 80
15 Livermore Falls, 5000
15 Locke Mills, 220
14 Lovell
28 Ludlow
22 Machias, 3500
27 Macwaboc, 153
30 Madawasca
20 Madison, 2050
20 Madison Center
20 Madrid, 326
15 Manchester, 518
16 Manset
31 Mars Hill, 1283
27 Mattawamkeag, 627
15 Mechanics Falls, 1887
22 Meddybemps, 154
27 Medway, 297
20 Mercer, 493
21 Milford, 938
21 Milo, 1250
21 Milo Jct., 150
15 Milton, 202
15 Monmouth, 1336
20 Monson, 1216
28 Monticello, 1532
11 Moody, 210
26 Moose River, 289
16 Morrill, 520
16 Mt. Desert, 1800
21 Mt. Hope
20 Mt. Vernon
15 Naples, 913
15 Newcastle, 1175
21 Newport, 1733
20 New Portland, 1013
20 New Sharon, 946
31 New Sweden, 867
20 New Vineyard, 584
15 Nobleboro, 810
20 Norridgewock, 1695
16 Northport
15 Norway, 3102
15 Norway Lake
28 N Amity, 100
20 N. Anson, 1200
20 N. Belgrade, 251
10 N. Berwick, 1948
15 N. Bridgton, 320
16 N Castine, 175
21 N. Ellsworth, 103
15 N. Gray
21 N. Haucock, 160
20 N. Jay, 500
14 N. Limington, 225
15 N. Leeds, 125
31 N. Lenton
14 N. Lovell, 122
20 N. Newportland, 410
19 N. Newry, 175
15 N. Norway
20 N. Rumford
21 N. Searsport, 90
15 N. Sebago, 100
16 N. Sedgwick
15 N. Turner, 232
20 N. Vienna
16 N. Waldoboro, 160
16 N. Warren, 57
14 N. Waterford, 150
15 N. Whitefield, 210
15 N. Windham, 450
15 N. Windsor
21 N. Winterport, 82
15 N. Woodstock
20 Oakland, 2113
11 Ogunquitt, 425
21 Olamon, 178
11 Old Orchard, 1164
21 Oldtown, 6000

Plate No.
28 Orient, 208
21 Orland, 1351
21 Orono, 3600
21 Orrington, 1366
15 Oxford, 1431
15 Palermo, 857
21 Palmyra, 1015
21 Parkman, 818
21 Passadumkeag, 509
27 Patten, 1272
15 Pejepscot, 350
15 Pemaquid Point, 150
22 Pembroke, 1752
21 Penobscot, 1256
22 Perry, 1345
20 Peru, 853
20 Phillips, 725
11 Pine Point, 150
20 Pishon Ferry
21 Pittsfield, 2408
15 Poland, 1850
15 Poland Springs
14 Porter, 986
15 Portland, 63571
31 Presque Isle
22 Princeton, 1194
21 Prospect, 375
15 Randolph, 1177
20 Rangeley, 663
15 Raymond, 923
15 Readfield, 994
15 Readfield Depot, 67
22 Red Beach, 325
20 Revere, 112
15 Richmond, 2249
20 Ridlonville, 267
21 Ripley, 500
15 Riverside, 200
22 Robbinston, 844
31 Robinsons
16 Rockland, 9174
16 Rockport, 2514
20 Rome, 500
20 Roxbury, 238
28 Roxie
20 Rumford Center, 150
20 Rumford Falls, 3000
15 Sabattus, 900
15 Sabbath Day Lake, 200
11 Saco, 6500
10 Sanford, 6400
21 Sangerville, 1394
15 Scarboro, 2000
16 Searsmont
16 Searsport
15 Sebago Lake, 150
21 Sebec
16 Sedgwick, 1000
28 Selden
20 Shawmut, 200
27 Sherman, 980
20 Shirley
15 Sidney
21 Silvers Mills
20 Skowhegan, 5000
20 Smithfield, 500
16 Smithton
22 Smithville, 50
28 Smyrna Mills
15 Snow's Falls, 20
20 Solon, 1000
20 Somerset, 75
22 Springfield, 600
10 Springvale, 2500
21 St. Albans, 1200
31 St. David, 100
15 Standish, 1800
22 Steuben
21 Stockton Springs, 900
20 Stratton, 200
20 Strong, 700
21 Sullivan, 1200
21 Surry
21 Swanville, 600
10 S. Acton, 100
19 S. Arm
21 S. Brewer
14 S. Bridgton, 300
16 S. Brooksville, 200
19 S. Carthage, 125
15 S. Casco, 125
20 S. Cornville
15 S. Durham
15 S. Gardiner, 400

Plate No.
15 S. Harpswell, 200
21 S. La Grange, 100
21 S. Lincoln, 100
15 S. Naples, 100
21 S. Orrington, 450
15 S. Paris, 1600
21 S. Penobscot
22 S. Robbinston, 200
16 S. Searsmont
15 S Vassalboro
16 S. Warren, 100
14 S. Waterford, 250
20 The Forks, 200
16 Thomaston, 2900
22 Topsfield, 300
16 Tremont, 2210
15 Turner, 2000
30 Upper Frenchville, 100
15 Upper Gloucester, 200
19 Upton, 300
31 Van Buren, 2000
15 Vassalboro, 2362
21 Veazie
15 Victor
20 Vienna, 406
22 Waite, 213
16 Waldo
16 Waldoboro, 3400
15 Walkers
16 Warren
21 Wasbington Jct., 1219
14 Waterboro, 1369
14 Waterboro Center, 150
14 Waterford, 1000
20 Waterville, 9477
15 Wayne, 807
20 Webb, 175
20 Webbs Mills, 200
15 Welchville, 200
20 Weld, 800
11 Wells, 2207
15 Westbrook, 3000
28 Weston
15 Westport, 400
22 Whiting, 450
19 Wilsons Mills
20 Wilton, 1847
15 Windham Center
15 Windsor, 100
27 Winn, 750
20 Winslow, 882
22 Winter Harbor, 600
21 Winterport, 1723
15 Winthrop 2500
15 Wiscasset, 1473
15 Woodford
22 Woodland
31 Woodland
15 Woolwich, 1000
14 W. Baldwin, 206
14 W. Bethel, 134
11 W. Biddeford
14 W. Bridgton
21 W. Charlestown, 65
16 W. Eden, 75
21 W Ellsworth
21 W Enfield
20 W. Farmington, 400
21 W. Franklin, 140
14 W. Fryeburg, 96
21 W. Garland, 100
21 W. Hampden
10 W. Lebanon, 60
21 W. Palmyra, 126
22 W. Pembroke, 500
20 W. Peru
20 W. Pittsfield, 175
15 W. Scarboro, 400
15 W. Sidney
16 W. Warren
15 W. Yarmouth
15 Yarmouth, 2500
11 York Beach, 3000
11 York Harbor
11 York Village

CANADIAN TOWNS

IN PROVINCES OF NEW BRUNSWICK AND QUEBEC.

24 Abbotsford, 300
18 Abercorn, 700
31 Andover, N. B., 300

Plate No.
26 Armstrong
31 Aroostook Jct., N. B., 100
25 Arthabasca, 1000
31 Bath, N. B., 300
26 Beauce Jct., 100
26 Beauceville, 200
31 Bristol, N. B., 400
28 Brockway, 100
18 Broome
28 Burden, 100
29 Cape Santo, 100
23 Chambly, 900
24 Champlain, 1500
25 Danville, 1000
26 Des Plantes
18 Drummondsville Sta., 1500
28 Florenceville, N. B., 200
31 Four Falls, N. B., 200
28 Fredericton, 7100
18 Glen Sutton
24 Grandby, 3800
31 Grand Falls, N. B., 700
28 Hartland, 600
28 Harvey, 400
28 Hawkshaw, 100
22 Honeydale
26 Jersey, 100
31 Kilburn, N. B., 100
18 Knowlton
17 La Colle, 900
17 La Colle Jct.
24 La Noriae, 200
23 La Prairie, 1500
23 La Valtrie, 200
22 Lawrence, 200
24 Lawrenceville, 300
29 Levis, 7800
23 Longueuil, 2900
24 Louisville, 1600
18 Magog
18 Mansonville Sta.
24 Marieville, 1300
24 Melbourne, 300
23 Montreal, 405000
22 Moores Mills, 200
17 Napierville, 800
22 Oakbay, 100
28 Peel, 200
31 Perth, N. B., 200
29 Port Neuf, 1800
28 Prince William, 400
29 Quebec, 74000
25 Scott Jct., 800
18 Stanbridge, 500
18 Stanbridge East
29 Stanford, 1500
28 Stickney, 300
29 St. Agathe, 300
18 St. Alexandria, 700
24 St. Anne
24 St. Cesaire
26 St. Come, 200
26 St. George, 3300
29 St. Henri, 212
29 St. Henri Jct., 500
17 St. Jacques, 1400
28 St. Jobu, 40800
17 St. Jonns, 4000
26 St. Joseph, 3300
29 St. Julie, 1400
25 St. Marie, 2600
17 St. Paul, 1000
17 St. Phillipe, 500
22 St. Stephen, 2900
18 Sutton, 700
28 Temple, 300
24 Three Rivers, 1400
31 Upper Kent, N. B., 400
24 Valcourt, 500
28 Victoria, N. B., 300
25 Victorville, 1700
25 Warwick, 1400
24 Waterloo
28 Woodstock, 3000
28 York Mills, 300

N. E. NEW YORK.

8 Adamsville
8 Argyle, 230
12 Ausable Forks, 1200
17 Ayers, 25

Plate No.
12 Beede
17 Belmont Center, 100
12 Blackbrook, 50
12 Bloomingdale, 382
12 Blue Ridge, 101
12 Bolton, 200
12 Boreas River, 50
12 Brant Lake, 270
17 Burke, 200
17 Cadyville, 225
17 Cbamplain, 1280
17 Chasm Falls, 37
17 Chateaugay, 1045
17 Chateaugay Lake, 280
17 Chazy, 610
12 Chestertown, 700
12 Chilson, 21
17 Clayburg
12 Clintonville, 244
8 Comstock, 100
8 Corinth, 2166
12 Crown Point, 978
17 Dannemora, 1146
12 Deerhead, 30
17 Duane
12 Eagle Cliff
8 E. Greenwich, 152
8 Edinburg, 263
12 Elizabethtown, 505
17 Ellenburg, 192
17 Ellenburg Depot, 250
12 Essex, 507
12 Euba Mills
8 Fort Ann, 436
8 Fort Edward, 3762
12 Franklin Falls, 75
8 Glen Lake, 60
8 Glens Falls, 15243
17 Goldsmith, 36
8 Granville, 3920
8 Greenfield Center, 227
8 Greenwich, 2314
12 Hague, 122
12 Hampton, 243
8 Hartford, 419
17 Hawkeye
12 Hazelton, 41
8 Hill View, 115
12 Horicon, 214
8 Hudson Falls
12 Jay
12 Keene, 200
12 Keene Valley, 400
17 Keeseville, 1835
8 Kingsbury, 89
8 Lake George, 632
12 Lake Placid Club
17 Lapham, 60
17 Ledger Cor.
12 Lewis, 146
17 Loon Lake, 110
8 Luzerne, 868
17 Lyon Mt., 200
17 Malone, 6467
17 Meacham Lake
17 Merrill
8 Middle Granville, 836
8 Middle Grove, 217
12 Minerva, 135
12 Mineville, 220
17 Moffittsville, 74
17 Mooers, 560
17 Mooers Forks, 191
12 Moriah, 1400
17 Morrisonville, 309
12 Newman, 350
12 New Russia, 189
12 N. Creek, 600
12 N. Hudson, 210
12 Olmstedville, 197
12 Onchiota, 80
12 Paradox, 32
12 Paul Smiths
17 Perry Mills, 284
17 Peru, 536
17 Picketts Cor.
17 Plattsburg, 11138
12 Port Henry, 2073
12 Pottersville, 329
12 Raybrook, 50
17 Redford, 168
12 Riparius, 200
17 Rouses Point, 1638
12 Sabbathday Point, 30

Plate No.
12 Saranac Lake, 4983
8 Saratoga Springs, 12693
12 Schroon Lake, 648
12 Schroon River, 142
8 Schuylerville, 1614
17 Scotia, 110
12 Severance, 25
12 Silver Bay, 25
8 S. Corintb, 165
8 S. Hartford, 135
12 S. Schroon, 56
12 The Glen, 58
12 Ticonderoga, 2475
17 Trout River
12 Trudeau
12 Tupper Lake
12 Underwood
12 Union Falls, 55
12 Upper Jay, 125
17 Valcour, 50
12 Wadhams Mills, 200
8 Warrensburg, 2000
12 Westport, 692
12 West Side, 50
17 Westville
17 W. Chazy, 300
17 W. Plattsburg
12 Wevertown, 247
12 Whitehall, 4917
12 Willsboro, 700
12 Wilmington, 500
8 Wilton, 175

RHODE ISLAND

6 Apponaug
3 Arcadia
6 Ashton, 9929
3 Avondale
Barneyville
6 Barrington, 2452
3 Block Island, 1006
6 Bristol, 10302
6 Centerville
6 Central Falls
3 Charlestown, 1037
6 Chepachet, 1491
Clarksville
6 Coventry, 5848
6 E. Greenwich, 3604
6 E. Providence, 18584
6 Glendale
6 Globe Village
6 Graniteville
6 Greene
6 Greenville
3 Hamilton
6 Harmony
3 Hope Valley
3 Hopkinton, 2324
3 Jamestown, 1175
6 Lonsdale
3 Narragansett Pier, 1431
6 Nasonville
6 Natick
3 Newport, 30472
6 N. Scituate
Oakland
6 Pawtucket, 55335
Perryville
3 Portsmouth, 2681
3 Potter Hill
6 Providence, 247660
6 Riverside
3 Sakonnet
3 Saunderstown
6 Silver Springs
6 Slatersville
Somerset, 3377
6 S. Foster
3 S. Portsmouth
3 Tiverton, 4409
3 Tiverton Four Cors.
3 Wakefield, 5497
6 Warren, 7241
6 Washington
3 Watcb Hill
3 Westerly, 10175
3 Wickford, 3931
6 Woonsocket, 40075
3 Wyoming

CITY MAPS

The city maps shown in the RED ROAD BOOK are distinct and unique in plan. By the absolute elimination of all secondary and unimportant (to the autoist) streets, we show the direct thoroughfares upon which one enters the city, through which one proceeds to make their proper exit. Here and there along the streets are certain landmarks of such distinctive character as are readily identified from the map, thus serving to "check up" one's location. On departing from the city, one learns from the city maps, the mileage to the principal points toward which the streets start them, and the regular plates give the street name coinciding with the city map.

The symbols below are readily kept in mind and serve to show the position of the city landmarks.

Trolley on street		Public Buildings	
Railroads		Cemetery	
School houses		Red Brick RB.	Church Δ

CONNECTICUT

	Page
Bridgeport	204
Danbury	226
Hartford	203
Meriden	202
Middletown	205
New Britain	205
New Haven	203
New London	206
Norwich	205
Waterbury	205
Willimantic	204
Winsted	202

MAINE

Augusta	219
Bangor	220
Biddeford	221
Brunswick	221
Lewiston	222
Old Orchard	223
Portland	222
Saco	221
Waterville	221

MASSACHUSETTS

Amherst	199
Athol	187
Ayer	187
Boston	177
Concord	186
Fall River	186
Fitchburg	188
Gardner	188
Gloucester	188
Greenfield	200
Haverhill	189
Holyoke	195
Lowell	189
Lynn	189
Marblehead	194
Middleboro	201
New Bedford	190
Newburyport	189
North Adams	191
Northampton	201
Pittsfield	196
Plymouth	192
Quincy	193
Salem	194
Springfield	198
Taunton	212
Westfield	193
Williamstown	192
Worcester	195

MARYLAND

Baltimore	166
Cumberland	132
Hagerstown	132

NEW YORK

	Page
Albany	173
Amsterdam	232
Auburn	232
Batavia	232
Binghamton	232
Buffalo	229
Canton	232
Catskill	232
Cortland	232
Elizabethtown	232
Elmira	232
Glens Falls	225
Herkimer	233
Ithaca	229
Jamestown	233
Jersey City	234
Kingston	233
Lake Placid	227
Lockport	233
Middletown	233
Mt. Vernon	233
New York City	173
Newburgh	233
Niagara Falls	233
Ogdensburg	233
Oneida	234
Oneonta	234
Oswego	229
Peekskill	182
Plattsburg	230
Port Henry	228
Port Jervis	237
Poughkeepsie	226
Rochester	234
Rome	234
Salamanca	234
Saratoga Springs	225
Schenectady	225
Syracuse	224
Thousand Islands	150
Ticonderoga	227
Troy	225
Utica	234
Watertown	150
West Point	234
Yonkers	234

NEW JERSEY

Asbury Park	229
Atlantic City	184
Freehold	235
Hackensack	235
Hoboken	234
Jersey City	234
Morristown	235
New Brunswick	235
Newark	235
Passaic	235
Paterson	235
Perth Amboy	237
Plainfield	235
Trenton	185

NEW HAMPSHIRE

	Page
Bethlehem	215
Claremont	207
Concord	208
Franklin	210
Keene	216
Lake Winnepesaukee	211
Lebanon	212
Manchester	209
Nashua	218
Plymouth	215
Portsmouth	210

PENNSYLVANIA

Allentown	236
Altoona	131
Battlefield	236
Bethlehem	236
Butler	236
Chambersburg	236
Chester	236
Easton	236
Erie	236
Gettysburg	133
Harrisburg	236
Lancaster	236
Meadville	236
Mercer	237
Norristown	237
Philadelphia	175
Pittsburg	166
Pottsville	237
Reading	237
Scranton	237
Wilkesbarre	237
Williamsport	237

RHODE ISLAND

Newport	206
Pawtucket	224
Providence	206
Woonsocket	212

VERMONT

Bellows Falls	216
Bennington	217
Brattleboro	217
Burlington	218
Rutland	219
St. Albans	218
St. Johnsbury	217
White River Jct.	216

OUTSIDE POINTS

Cleveland	150
Montreal	230
States to Montreal	108
Toronto	147
Washington	184
Wilmington	182
Boston-Providence	180
Boston and Sub.	176—177
Boston and Sub.	255

ADVERTISERS' INDEX

ARRANGED BY TOWNS

Page

Albany, N. Y.—Duffy's Restaurant 173
Amherst, Mass.—The Perry 199
Athol, Mass.—Athol Center Garage..... 187
Atlantic City, N. J.—Hotel Traymore 135
Pacific Garage 185
Auburn, Maine—New Elm House 222
Auburndale, Mass.—Cafe Norumbega 254
Ayer, Mass.—Yates Garage 187
Bangor, Maine—Bangor House..... 220
Bangor Motor Co. 220
Bartlett, N. H.—Howard Hotel and Garage 213
Bath, Maine—New Meadows Inn 100
Bedford, Mass.—New England Nursery ... 201
Bellows Falls, Vt.—Gates Garage 216
Bethlehem, N. H.—The Agassiz 215
Biddeford, Maine—City Garage 96
Hotel Thacher 221
Boston, Mass.—Cann's Sea Grill 254
Contractors Mutual Liability Ins. Co. .. 183
Grant Motor Car Co. 2
Hotel Lenox 181
Hotel Puritan 179
Merchant's National Bank..... 183
Motor Mart Garage 178
R. H. Stearns Co. 177
Rexall Drug Stores 84
Stickney's Chocolates 80
Bournedale, Mass.—T. J. Costello 127
Lake View House 92
Brattleboro, Vt.—Mosher's Garage 217
Burlington, Vt.—Jarvis Palace Garage 218
Charlemont, Mass.—The Inn 200
Claremont, N. H.—New York Lunch 207
The Claremont Garage 207
Cochituate, Mass.—The Mansion Inn 254
Cotuit, Mass.—Cotuit Inn and Cottages .. 127
Cotuit Highlands, Mass.—The Pines 127
Concord, N. H.—Colburn Cafe 208
Eagle Hotel 208
Eagle Garage 208
Cray's Garage 209
Nardini's Restaurant..... 209
Conway, N. H.—Presidential Inn..... 213
Damariscotta, Maine—Fiske House 101
E. Northfield, Mass.—The Northfield 201
Fabyans, N. H.—The Fabyan House 213
Fairhaven, Mass.—Tabitha Inn 88
Fall River, Mass.—Hotel Mellen 186
Falmouth Heights, Mass.—Terrace Gables. 92
Gt. Barrington, Mass.—Berkshire Grill and Tea Room 197

Page

Greenfield, Mass.—The Weldon 200
Hartford, Conn.—City Auto Repair Company 203
Harwichport, Mass.—Phillips Garage 128
Snow Inn 128
Holderness, N. H.—Holderness Inn 215
Holyoke, Mass.—Yoerg's 8-0-4 Garage ... 195
Laconia, N. H.—Eagle Hotel 211
Laconia Tavern Garage 211
Lake Placid, N. Y.—The Pines 227
Lanesboro, Mass.—Hillcrest Inn..... 197
Lebanon, N. H.—Hotel Rogers 212
Knapp Motor Car Co. 212
Lincoln, N. H.—Lincoln Garage 214
Manchester, N. H.—The Barton Company 209
Mansfield, Mass.—The Tavern 180
Marblehead, Mass.—Adams House 254
New Glover Inn 194
Montreal, P. Q.—Holt, Renfrew & Co., Ltd. 231
The Ritz Carlton Hotel 230
Nantasket, Mass.—Villa Napoli 254
New Bedford, Mass.—O'Neill's Garage ... 190
Parker House 190
New Hartford, Conn.—Greenwood's Inn... 197
New Haven, Conn.—The C. S. Mersick & Co. 203
Newport, R. I.—New Cliffs Hotel 206
New York City, N. Y.—Hotel Belmont ... 172
Park Ave. Hotel 224
N. Adams, Mass.—Berkshire Hotel 191
Onyx Restaurant 190
The Richmond-Wellington Hotel Co..... 191
N. Woodstock, N. H.—Russell House .. 214
The Alpine 214
The Mt. Adams 214
Old Orchard Beach, Maine—Hotel Vesper . 223
Ocean House and Cottages 223
The Atlantic House 223
The Everett Hotel 223
Orange, Mass.—Orange Garage 187
Orleans, Mass.—Newcomb Lodge..... 128
Philadelphia, Pa.—Aldine Hotel 174
Pittsfield, Mass.—Pittsfield Auto Garage Co. 197
The Maplewood 196
Wood's Garage 196
New American House 196
Plymouth, N. H.—True F. Hodgkins Auto Co. 215
Port Henry, N. Y.—Petty's Garage..... 228
New Lee House 228

Page

Portland, Maine—English Tea Room 222
Franklin Motor Car Co. 101
Ye Longfellow Inn 222
Portsmouth, N. H.—Rockingham Hotel .. 210
Poughkeepsie, N. Y.—Nelson House 226
Provincetown, Mass.—Adams Pharmacy .. 129
New Central House 129
Rockland, Maine—Rockland Garage Co. .. 101
Rockport, Mass.—The Straitsmouth Inn .. 254
Rouses Pt., N. Y.—The Holland House . . 228
Rutland, Vt.—Hotel Berwick 219
Rutland Machine and Auto Co. 219
Sagamore, Mass.—Adams Pharmacy 92
Salem, Mass.—Hughes Garage Co. 194
The Lafayette..... 194
S. Chatham, Mass.—New Hampshire House 128
S. Hadley, Mass.—Croysdale Inn 195
S. Natick, Mass.—Old Natick Inn 254
S. Poland, Maine—The Wayside Inn..... 96
S. Sudbury, Mass.—Longfellow's Wayside Inn 182, 254
S. Wellfleet, Mass.—Sign of the Pine..... 129
Springfield, Mass.—Clinton Hall 199
Hotel Worthy 198
Massasoit Hotel 199
Stoddard Motor Car Co. 198
Swampscott, Mass.—New Ocean House Back Cover
Ticonderoga, N. Y.—People's Garage 227
Ticonderoga Inn..... 227
Trenton, N. J.—Hildebrecht's 185
Thermoid Rubber Co. 185
Walpole, Mass.—The Walpole Inn 178
Waltham, Mass.—Stickney's Candies 80
Warner, N. H.—Colonial Inn 207
Washington, D. C.—New Richmond Hotel. 184
New Varnum Hotel 184
Hotel Powhatan 3
The Raleigh 171
Wellfleet, Mass.—Chequessett Inn 129
Westfield, Mass.—Bailey's Garage 193
New Park Square Hotel 193
Williamstown, Mass.—Forget-me-not-Shop 192
Williams Inn 192
Willimantic, Conn.—Hotel Hooker 204
Jordan Auto Co. 204
Winchendon, Mass.—Winchendon Garage . 188
Winsted, Conn.—Park Hotel 202
Roscoe Benjamin 202
Woods Hole, Mass.—The Breakwater 92
York Beach, Maine—Ellis' Garage..... 96

MAXIMUM RED "EXTRA TOUGH" INNER TUBES SOLD AT ALL Rexall DRUG STORES. (See Page 84)

Old Natick Inn

SOUTH NATICK
MASS.

Convenient center for motoring to Boston and points of historical interest

Garage Accommodations
Suites with Bath
Excellent Table

For information write

MISS HARRIS, Mgr.

Tel. Natick 8610

STRAITSMOUTH INN

STONEHAVEN
Turn off at "Marmion Bay"
ROCKPORT, MASSACHUSETTS

Directly on the Rocks. At the Extreme End of

CAPE ANN

OPEN MAY 28th

Every Room has an Ocean View. Suites with Private Baths

E. S. WILKINSON, Prop.

WE ASKED THE LANDLORD THE **Reasons** WHY TOURISTS SHOULD STOP AT THE

Longfellow's Wayside Inn

HERE IS HIS OWN REPLY:

"The reasons why Tourists should stop at the Longfellow's Wayside Inn, South Sudbury, Mass. ¶FIRST: It is the Most Historic Country Tavern or Inn in America. ¶SECOND: It is made famous in Poetry and Song by our great poet, Henry W. Longfellow. ¶THIRD: It is the Oldest Public House (1686) in Continuous Service in America. ¶FOURTH: It has sheltered most of the famous men in the history of our country, including Washington, Lafayette, Gen. Burgoyne, Judge Sewell, and others too numerous to mention. ¶FIFTH: It is one of the most beautiful old houses in the country. ¶SIXTH: You can see one of the best Collections of Old Furnishings in America. ¶And, LAST BUT NOT LEAST: It serves one of the best Broiled Chicken Dinners to be had anywhere. There are other good dinners to be had, but nothing like this goes with them. Nothing in the World to equal its artistic charm in a Country Tavern or Inn can be found." E. R. LEMON.

Adams House and Adams House Annex

J. T. ADAMS, Proprietor

Chicken, Steak, Broiled Live Lobster and Fish Dinners Our Specialty

Open from 10 A. M. to 10 P. M. Telephone Connection

Front Street, Fort Beach, Marblehead

ADAMS HOUSE ANNEX
At the Entrance of Fort Sewell

CAFÉ NORUMBEGA

At Norumbega Park, Auburndale, Mass. **On Worcester-Boston Route (page 8)**

Automobile Parties and Social Parties
a Specialty

Garage Accommodation :: Music :: Dancing

Phone Newton West 474 C. H. OSGOOD, Prop.

CANN'S SEA GRILL

"KNOWN ALL OVER THE WORLD"

Famous Shore and Lobster Dinners

OPEN SUNDAYS AND HOLIDAYS

Telephone Haymarket 3528

122 CANAL STREET BOSTON, MASS.

The Mansion Inn

COCHITUATE MASS **NEAR WAYLAND**

The MANSION INN property consists of over one hundred acres of land of great scenic beauty. The buildings include a remarkable Mansion House, designed by Boston's famous architect, the late H. H. Richardson, who designed Trinity Church, Boston. There is also a unique old English tavern of the two-story type, with thirty-two large and charming rooms, nineteen open fireplaces, and a large ballroom. The cost of the estate was more than $1,200,000, which has suggested our title of *The Million Dollar Motor Inn.*

SPECIAL DINNERS MUSIC — DANCING

THE VILLA NAPOLI

NANTASKET BEACH, MASS.

The Best Serviced Restaurant on the Coast

CABARET-DANSANT

14 Acres of Beautiful Grounds
Small and Large Outings Accommodated. Athletic Field

ALFRED DI PESA, Prop.

FEB 14 1928